



ABANDONED OIL & GAS WELL STATUS

ANNUAL REPORT | 2021



Serving the people of Kansas by regulating the State's energy infrastructure, oil and gas production and commercial trucking to ensure public safety.



Inside...

- 3 | Oil & Gas Overview
- 5 | Abandoned Well Status
- 6 | Well Plugging Funds
- 7 | Appendix



About the Commission



Susan K. Duffy
Chair



Dwight D. Keen
Commissioner



Andrew J. French
Commissioner

The Commission consists of three members appointed by the Governor to overlapping four-year terms. No more than two members may be of the same political party. The authority of the Kansas Corporation Commission is derived from K.S.A. 74-601 to 74-631.

The Commission regulates investor-owned utilities operating in the state, the Kansas oil and gas industry and motor carrier safety. The KCC does not regulate most electric cooperatives, water cooperatives, municipalities, wireless telephone, long distance service, cable companies, or internet services.

To carry out its multi-faceted mission, the Commission is financed from assessments, registration fees, operating charges, federal funds, and other fee funding sources. The KCC does not receive funding from the state general fund.

FY2020

BUSINESS MEETINGS **88**

EVIDENTIARY HEARINGS **5**

PUBLIC HEARINGS **2**

1,120 TOTAL ORDERS ISSUED
BY THE COMMISSION
IN FY2020




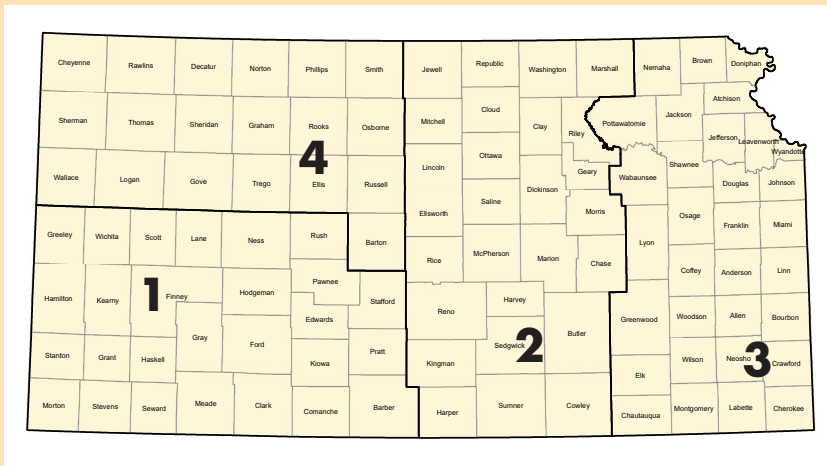
The Commission meets bi-weekly at 10 a.m. on Tuesday and Thursday. The meeting is broadcast live on the KCC's YouTube channel. To preview the agenda in advance, sign up for meeting notifications at:

<https://kcc.ks.gov/>

KCC Conservation Division Quick Reference

Conservation Division | Central Office

266 N. Main St., Ste. 220
Wichita, KS 67202-1513
(316) 337-6200



Conservation Division District Offices:

District Office No. 1

210 E. Frontview, Suite A
Dodge City, KS 67801
Phone: (620) 682-7933

District Office No. 3

137 E. 21st Street
Chanute, KS 66720
Phone: (620) 902-6450

District Office No. 2

3450 N. Rock Road
Building 600, Suite 601
Wichita, KS 67226
Phone: (316) 337-7400
Fax: (316) 630-4005

District Office No. 4

2301 E. 13th Street
Hays, KS 67601-2651
Phone: (785) 261-6250
Fax: (785) 625-0564



CONSERVATION



- Regulate oil and natural gas exploration and production.
- Inspect, license and monitor drilling and production operations.
- Oversight of abandoned well plugging and site remediation.



FY2020

182

Conservation Penalty Orders

with **\$228,200**
in assessed fines.*

*Fines are payable to state general fund.
The KCC receives no funding from the state general fund.



Oil & Gas

The KCC Conservation Division regulates, enforces laws, and supervises activities associated with the exploration and production of oil and natural gas. Conservation staff works to prevent degradation of land and water resources, prevent waste in the production of crude oil and natural gas resources, and protect correlative rights of mineral owners and royalty interest holders. The Conservation Division's main office is located in Wichita, with District Offices in Chanute, Dodge City, Hays and Wichita.

Plugging abandoned wells is a priority

There are currently 5,632 abandoned wells in Kansas requiring action. When an abandoned well is discovered, KCC staff investigates each site to determine if it poses a threat to public safety or the environment. The wells are monitored and plugged, in order of priority, using fee funds assessed upon the oil and gas industry. No taxpayer dollars fund these operations.



The Conservation Division is working to accelerate plugging efforts by recruiting more contractors and consolidating two existing well plugging funds to make additional dollars available to pay for the projects. Consolidating funds requires legislation, which the KCC is pursuing in the 2021 session (see page 11). Below is a summary of abandoned wells and their locations throughout the state.

ABANDONED WELLS IN KANSAS

DISTRICT 1	2020	2021	CHANGE
Priority One	60	5,653	5,632
Priority Two	4	10,369	10,718
Total	64	21,022	349

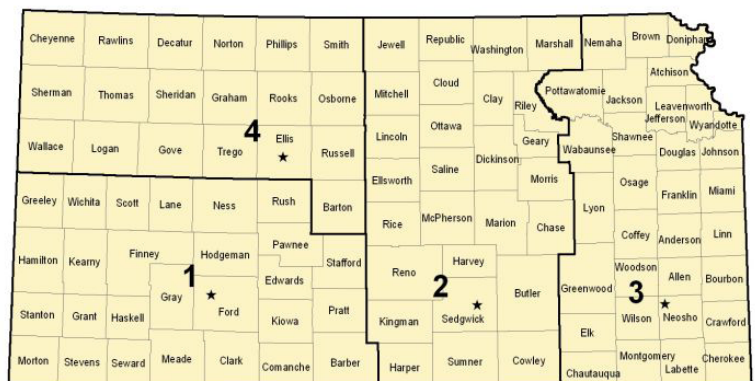
Total Wells Requiring Action*
Total Wells Plugged with State Funds*

*Since creation of the Abandoned Well Plugging funds in 1996.

DISTRICT 2	
Priority One	197
Priority Two	5
Total	202


DISTRICT 3	
Priority One	4,810
Priority Two	404
Total	5,214

DISTRICT 4	
Priority One	150
Priority Two	2
Total	152



Remediation sites are evaluated to assess risk then prioritized based on impacts

The KCC Conservation Division manages an inventory of contamination sites that have varying degrees of impact to groundwater, surface water, soil or wells. These sites have no responsible parties related to oil and gas exploration and production activities. The current evaluation period, January 1, 2020, through December 31, 2020, ended with resolving two sites and no sites added, resulting in a total of 47 active sites.



The Conservation Division is committed providing a scientifically sound and technically based remediation program.

The 2021 Remediation Status Report to the Legislature contains a description and evaluation of each site, the immediacy of the threat to public health and environment, the level of remediation sought, and an estimate of the remediation cost or an estimate of the cost to conduct an investigation sufficient to determine the cost of remediation. The Site Remediation cash expenditures for FY2021 are projected to be approximately \$150,000.

The charts below provide an overview of specific site impacts and remediation priority levels based on threat to public health and the environment.

IMPACTED RESOURCES	NO. OF REMEDIATION SITES
Groundwater, Surface Water, Soil & Well Problems (Cavity, Abandoned)	66
Public Water Supply	8
Domestic Supply	20
Stock Supply	13
Irrigation Supply	10

Note: Some sites have impacts to multiple resources.

IMMEDIACY LEVEL	NUMBER OF SITES
Low & Low to Moderate	21
Moderate	9
Moderate to High & High	12
Other (Under Remediation)	5
Total	47



KCC staff members Jonathan Hill, David Bollenback and Jake Eastes prepare geophones for use at the Knackstedt remediation site in McPherson County. Geophones are placed on the ground and used to detect seismic waves. The Knackstedt Site involves an unplugged saltwater disposal well with severe casing failure, causing dissolution in the Hutchinson Salt section, leaving an air filled void around the well. The seismic survey will help define the extents of the void, and depths where dissolution has taken place.

Sink holes caused by abandoned wells present challenges

Some remediation sites contain unique characteristics, such as sink holes (an area of gradual caving in or sinking of the land). A sink hole at the Macksville site (above left), located in Pawnee County, developed around an abandoned well in 1988. Several acres of ground usage was lost due to the development of the sink and it is still growing. Not far away in Stafford County, another sink hole exists at the French site (above right). It is also the result of an unplugged disposal well. The sink hole now covers a 600 x 1000 feet area in that location. The immediacy levels of both sites are classified as Moderate-High. The projects are outlined in the Remediation Site Status Report available on the Commission's website.




Legislation proposed to expedite plugging



During the 2020 Legislative Session, the KCC introduced legislation that would implement sweeping changes with regard to plugging abandoned wells.

- Clarify abandoned well plugging responsibility.
- Combine the two well plugging funds (Legacy and Assurance Funds) to make more monies available for plugging abandoned wells.
- Provide the authority to establish a regulatory framework to reimburse operators for plugging abandoned wells.

The KCC's efforts were impacted by the pandemic-shortened legislative session, but the agency intends to pursue the measures again in 2021.



For detailed information on remediation sites in the state, access the Remediation Site Status Report at:

<https://kcc.ks.gov/commission-activity/reports-to-the-legislature/2021>

Abandoned Oil & Gas Exploration and Production Wells

January 13, 2021

Introduction

In 1996, the Legislature created the Abandoned Well Plugging and Site Remediation Fund (Fund). The legislation established an annual reporting procedure whereby the Kansas Corporation Commission (KCC or Commission) accounts for the number of abandoned wells in Kansas, the funds available to plug abandoned wells, and the multiyear plan for addressing abandoned wells by creating a prioritization schedule.¹

Computer Database / Data Collection

The application used in the abandoned well inventory tracking system is Microsoft Access. Field data is collected by staff in the four Conservation Division District offices. The data is then entered into the tracking system allowing the information to be used to populate various reports concerning identified abandoned wells. The amount of information available for each well is extremely variable, primarily dependent on the location and age of the well. Wells located in the Eastern portion of the state are generally older with very little detailed information available from industry or contained in historical Commission files.

Abandoned Well Database Inventory

The current number of abandoned wells requiring action in the Abandoned Well Database is 5,632, representing a decrease of 21 wells from the legislative report submitted in 2020. See the map on page 3 for a breakdown of the number of wells requiring action by by district. Staff anticipates more abandoned oil, gas, and injection wells will be added to the inventory as field staff responds to complaints, new well location techniques are adopted, and companies become insolvent.

The Abandoned Well Inventory is a dynamic database because information is updated throughout the year based on approval and completion of abandoned well plugging projects.

Current Plugging Status and Costs

CURRENT STATUS OF PLUGGING OPERATIONS FY2020 TO DATE		
	FY2020	FY2021*
# Wells Approved for Plugging	159	250
Plugging Operations Completed	159	77
Awaiting Contractor Availability	0	173

*The KCC Fiscal Year is from July 1 to June 30, so the numbers for FY 21 are only current through November 25, 2020.

** Current program Sunset Date is June 30, 2021. **

AVERAGE COST TO PLUG AN ABANDONED WELL 5 YEAR AVERAGE			
District 1 - Dodge City	District 2 - Wichita	District 3 - Chanute	District 4 - Hays
\$10,022.61	\$10,117.34	\$3,794.80	\$15,021.79

¹ The prioritization schedule and a listing of the Abandoned Well Inventory by priority ranking is included in the Appendix of this report.

Available Funding

There are two funds available to plug abandoned wells in Kansas, the Abandoned Well Plugging and Site Remediation Fund (Legacy Fund) and the Well Plugging Assurance Fund (Assurance Fund). The Legacy Fund is used to plug wells drilled prior to July 1, 1996 and the Assurance Fund is used to plug abandoned wells drilled on or after July 1, 1996.

Legacy Fund

The Legacy Fund is also used to conduct remediation and monitoring of historic oil, gas, and injection well related contamination sites. Information pertaining to site remediation activities is provided to the Legislature in a separate report and that information is not discussed as part of this report. The 2021 Site Remediation report and the preceding four years are available on the Commission website (<http://kcc.ks.gov/>).

There are three sources of revenue for the Legacy Fund: 1 Quarterly, \$200,000 transfers from the Conservation Fee Fund; 2 a \$500,000 transfer from the Assurance Fund; and 3 50% of Kansas' portion of revenue from production on Federal Lands located in Kansas. The unencumbered cash balance of the Legacy Fund as of the writing of this report is \$3,652,955.00. This fund will sunset June 30, 2021.

Assurance Fund

The Assurance Fund has one source of revenue – fees associated with operator licensing including operator license renewals. These fees vary and may be \$100 if an operator maintains an acceptable compliance history after the first three years of licensure. During the first three years, the fees will range from \$450 to \$2,700 depending upon the depth and number of wells on an operator's license and at any time thereafter depending upon the operator's compliance record. The unencumbered cash balance of the Assurance Fund as of the writing of this report is \$4,247,665.23.

Legislative Initiatives

During the 2020 Legislative Session, the KCC introduced legislation that would implement sweeping changes with regard to plugging abandoned wells. This legislation was designed to clarify abandoned well plugging responsibility, combine the Legacy and Assurance Funds to make available more monies for plugging abandoned wells, and to provide the authority to establish a regulatory framework to reimburse operators for plugging abandoned wells. The KCC's efforts were impacted by the pandemic-shortened legislative session, but staff intends to pursue the same measures again in 2021.



Appendix

8 | Priority Ranking

10 | Priority 1 Wells

11 | *Priority 1A Wells*

12 | *Priority 1B Wells*

42 | *Priority 1C Wells*

100 | Priority 2 Wells



Priority Ranking

Priority I

Wells within the Priority I grouping have been subdivided on the basis of resources impacted and by the location or condition of the individual abandoned well. Impacts are categorized as: surface waters (SW), groundwater (GW), or public safety issues (PS). The listing below provides definitions for Priority Action Levels within the Priority I inventory. In general, Level “A” wells are the most serious cases while Level “C” wells are less serious.

Priority I Action Levels

Level A – Surface Water (SW) Wells actively discharging oil or brine into surface waters with significant ongoing impacts to surface water. Wells may be located within a sensitive groundwater area as designated in Commission regulations. Includes wells with moderate to high volumes of discharge impacting public water supplies or sole source water supplies.

Level A – Groundwater (GW) Wells creating significant ongoing or potential impacts to groundwater supplies through water quality degradation or loss of water supplies through downward drainage. Wells may be located within a designated sensitive groundwater area. Emphasis is placed upon impacts to groundwater supplies used for public water supplies or sole source supplies and cases of active subsidence caused by downward drainage.

Level A – Public Safety (PS) Wells creating an ongoing or current threat to public safety. Includes wells with active gas flows with danger of ignition or open large diameter wellbores or casings in urban or suburban settings.

Level B – Surface Water (SW) Wells intermittently to actively discharging oil or brine into surface waters with ongoing impacts to surface water. Wells may be located within a designated sensitive groundwater area. Includes wells with low to moderate volumes of discharge impacting water resources outside of public water supplies when alternative water supplies are available.

Level B – Groundwater (GW) Wells creating ongoing or potential impacts to groundwater supplies through water quality degradation or loss of water supplies through downward drainage. Wells may be located within a designated sensitive groundwater area. Includes wells with impacts to groundwater supplies outside of public water supply areas and cases of strong potential for subsidence.

Level B – Public Safety (PS)	Wells creating a current or ongoing threat or potential danger to public safety. Includes wells with active gas flows with danger of ignition and/or open large diameter wellbores or casings located in rural, low population areas.
<hr/>	
Level C – Surface Water (SW)	Wells located outside designated sensitive groundwater areas, which are intermittently discharging oil and/or brine or have potential for discharge into surface waters.
Level C – Groundwater (GW)	Wells located outside designated sensitive groundwater areas which have potential impacts to groundwater supplies or loss of water resources through downward drainage
Level C – Public Safety (PS)	Wells creating a potential danger to public safety. Includes secured gas wells in populated areas.

Priority II

Wells within the Priority II group are relatively modern in terms of construction and do not pose either an ongoing or potential threat to the public safety or the environment. These wells have adequate surface pipe to protect shallow freshwater aquifers and are generally located in environmentally non-sensitive areas. These wells fall within the lowest priority ranking for authorization of plugging with Abandoned Oil and Gas Well / Remediation Fund monies. These wells are documented and added to the inventory. Periodic inspections determine if well conditions have changed to a sufficient degree to warrant upgrading to Priority I status.

Priority 1A Wells

Priority 1A Wells

District	County	Lease Name	Well Number	Q-3	Q-2	Q-1	Sect.	Twp.	Rng.	Dir.
3	LINN	HILTON		NE	NW	NW	3	20	24	E
3	MIAMI	TIBBY FORT		NW	SW	NW	21	18	23	E
3	NEOSHO	WING		NE	NW	NE	14	28	17	E
3	WILSON	WALKER		NE	SW	SE	10	29	16	E
3	NEOSHO	ASH GROVE		SW	NW	NE	26	27	17	E
3	WILSON	CAMERON JANTZ		NW	SW	SE	27	28	14	E
3	DOUGLAS	KANSAS RIVER PROJECT					3	13	21	E
3	DOUGLAS	KANSAS RIVER PROJECT					3	13	21	E
3	DOUGLAS	KANSAS RIVER PROJECT					3	13	21	E
3	ALLEN	DANIELS		NE	NW	SW	33	26	18	E
3	MIAMI	OSBORN					9	16	25	E
3	MIAMI	OSBORN					9	16	25	E
3	MIAMI	OSBORN					9	16	25	E
3	MIAMI	OSBORN					9	16	25	E
3	MIAMI	OSBORN					9	16	25	E
3	LABETTE	BIG HILL RESERVOIR (COE)	1			SE	29	31	18	E

Priority 1B Wells

Priority 1B Wells

District	County	Lease Name	Well Number	Q-3	Q-2	Q-1	Sect.	Twp.	Rng.	Dir.
1	BARBER	STERNBERGER	1	NE	NE	SW	1	35	14	W
1	BARBER	MCCULLOUGH OWWO	1	NW	NE	NW	20	33	12	W
1	BARBER	SMITH A	2	NW	NW	NE	20	33	12	W
1	CLARK	BERRYMAN A	1	NW	SW	NE	21	31	21	W
1	CLARK	ROBERTS	1	E2	SE	SW	10	34	22	W
1	COMANCHE	MERRILL	1-11	E2	W2	SE	11	34	16	W
1	EDWARDS	ARENSMAN	1	NE	SW	NW	17	23	19	W
1	EDWARDS	ARENSMAN A	1	C	SW	NW	17	23	19	W
1	FINNEY	WELLS	1	NE	SW	SW	13	23	30	W
1	FINNEY	SMITH	1		SE	SW	2	23	29	W
1	GRANT	DAVIS	1		NE	NW	22	30	35	W
1	KEARNY	BOWER	1	SW	SW	SW	9	25	37	W
1	PRATT	BAKER-2	2	SW	SE	NW	21	28	15	W
1	RUSH	URBAN	1		C	SW	23	16	17	W
1	STAFFORD	HULLMAN B	1	NW	SW	SE	15	22	13	W
1	STAFFORD	SOEKEN	1	W2	SE	NE	15	22	13	W
1	STAFFORD	PRESCOTT	4	SW	NE	SE	25	24	14	W
1	STAFFORD	PRESCOTT	5	E2	NW	SE	25	24	14	W
1	STAFFORD	PRESCOTT	2	NE	NW	SE	25	24	14	W
1	STANTON	BARBER FARMS	1-20		NE	SE	20	30	40	W
1	STEVENS	HELMLEY A	1	NE	NE	NE	3	32	35	W
1	STEVENS	OYLER (BELL UNIT #2)	1	E2	SE	NE	15	33	35	W
2	BUTLER	AUGUSTA UNIT STOCK LEASE	1	SE	SE	NE	15	28	4	E
2	BUTLER	SPEER	1	NW	NE	SE	27	28	5	E
2	BUTLER	SPEER	2	N2	NE	SE	27	28	5	E
2	BUTLER	SPEER	3	N2	N2	SE	27	28	5	E
2	BUTLER	SPEER	4	SE	NW	SE	27	28	5	E
2	BUTLER	BRANDT	1-SWD	NW	SW	SE	15	28	7	E
2	BUTLER	HUGHS	1		E2	SE	9	26	8	E
2	BUTLER	PRIBBENOW	1	SE	SE	SE	33	28	3	E
2	BUTLER	RAY B	3	NE	SW	NW	34	25	3	E
2	BUTLER	RILEY	2	SE	NW	NE	4	26	3	E
2	BUTLER	ULMER	1	SE	NW	SE	6	24	3	E
2	BUTLER	TOMMY (HUMBOLDT)	1	SE	NW	NW	34	29	7	E
2	CHASE	JIM BARR (was MULVANE RANCH?)	(OW-1)	SW	SE	SE	33	18	7	E
2	CHASE	METHVIN	2			SE	6	18	6	E
2	COWLEY	HITTLE	2	CE	NW	NE	21	31	4	E
2	COWLEY	HITTLE	1	CW	NE	NE	21	34	4	E
2	COWLEY	KADAU	1-1962	SE	SE	SE	14	32	5	E
2	COWLEY	ALLEN	1	NW	NE	NE	1	34	6	E
2	COWLEY	ALLEN	2	C	NE	NE	1	34	6	E
2	COWLEY	ALLEN	3	C	SE	NE	1	34	6	E
2	COWLEY	ALLEN	4	N2	SE	NE	1	34	6	E
2	COWLEY	ALLEN	5	E2	SE	NE	1	34	6	E
2	COWLEY	ALLEN	7	S2	NE	NE	1	34	6	E
2	COWLEY	MASSEY	2	SE	SE	NE	1	34	6	E
2	COWLEY	VICKERY	1	NW	SE	NW	8	35	3	E
2	COWLEY	RICHARDS	1	SW	SE	SE	8	35	3	E
2	COWLEY	KAHLE	1	SW	NW	SW	8	35	3	E
2	COWLEY	MEANS 'A'	1	N2	NE	SE	20	30	5	E

Priority 1B Wells

District	County	Lease Name	Well Number	Q-3	Q-2	Q-1	Sect.	Twp.	Rng.	Dir.
2	COWLEY	MARSHALL	A 1	E2	SE	NW	2	35	3	E
2	COWLEY	BOLLER	2	NE	SW	NW	7	35	3	E
2	COWLEY	GAMMON	5	NW	NW	NW	29	34	7	E
2	COWLEY	GRIFFITH	1	NE	NW	SW	20	31	5	E
2	COWLEY	GRIFFITH	3	SE	SW	NW	20	31	5	E
2	COWLEY	GRIFFITH	4	NE	SW	NW	20	31	5	E
2	COWLEY	GROSE	1	W2	SE	NW	23	34	3	E
2	COWLEY	LUMBERT	2	SW	NW	SW	7	32	5	E
2	COWLEY	McDANEL	1		SW	SW	21	30	7	E
2	COWLEY	MOWDER	6	SW	NW	SE	10	31	3	E
2	COWLEY	P WHITEMAN	1	NW	NE	NE	15	30	7	E
2	COWLEY	SIDWELL	1	NW	NW	SW	19	34	6	E
2	COWLEY	SMITH	1	SE	NW	NW	28	30	7	E
2	ELLSWORTH	COOK	01	NE	NE	SW	19	14	10	W
2	ELLSWORTH	MALIR	1	NW	NW	NE	27	15	8	W
2	ELLSWORTH	CAIN-STUMPS	2	NW	NW	SW	33	17	10	W
2	ELLSWORTH	JANZEN	2-OWWO		S2	SE	18	17	9	W
2	HARPER	WIMMER	13-1	SW	NE	NW	13	34	6	W
2	HARPER	TIHEN	1	NW	NW	SW	31	31	6	W
2	HARVEY	GOEBEL H	1	NE	NW	SE	5	22	2	W
2	HARVEY	DICK A	2	N2	NE	NE	19	23	3	W
2	KINGMAN	SWANDER	1-OWWO	SW	SE	SW	20	28	9	W
2	LINCOLN	WOHLER	1	NW	NE	NE	2	11	10	W
2	MARION	NEWCOMER	1	SW	SW	SW	7	19	5	E
2	MARION	LUEKER	2-1955	SE	NW	NW	10	18	4	E
2	MARION	LUEKER	3-1955	SW	NE	NW	10	18	4	E
2	MARION	LUEKER	5	NE	NE	NW	10	18	4	E
2	MARION	WILLIAMS (SWD)	01	N2	NW	SW	35	17	4	E
2	MARION	COYE KNIGHT	2		NE	SE	14	17	4	E
2	MARION	REZENECK A	2		SE	NW	24	17	4	E
2	MARION	REZNICEK	1	NW	NW	NW	24	17	4	E
2	MARION	REZNICEK	1		SW	NW	24	17	4	E
2	MARION	REZNICEK	3		NE	NW	24	17	4	E
2	MCPHERSON	UNRUH	1	NW	NW	NE	4	20	2	W
2	MCPHERSON	SCHRAG	4	SW	NW	SE	22	20	3	W
2	MCPHERSON	SCHRAG	1	NE	NW	SE	22	20	3	W
2	MCPHERSON	JOHN MATTSON	1	W2	W2	NW	31	20	5	W
2	MCPHERSON	COMMUNITY 'C'	1-A TWIN	NE	NE	NW	17	17	3	W
2	MCPHERSON	ANDERSON	2	NW	SE	SW	29	18	2	W
2	MCPHERSON	SCHRAG	3	SW	SW	SE	22	20	3	W
2	RENO	JUSTUS	1	SW	SW	SW	14	22	8	W
2	RENO	BROWN (20-13)	1-20	SE	SW	SW	20	26	4	W
2	RICE	ENGELLAND	1-B	NW	NW	NW	27	20	7	W
2	RICE	LINK	1	NW	SW	SE	13	19	10	W
2	RICE	BELL	1-OWWO	NW	NW	SE	14	21	7	W
2	RICE	FRY G	1	NW	SW	SW	15	20	6	W
2	RICE	NICHOLS	9	SW	SW	SW	13	18	8	W
2	RICE	KINZLER	1	NW	SE	SE	10	18	9	W
2	RICE	HAYWARD	1	NE	SW	SW	2	21	6	W
2	RICE	MADDEN	(MAD01)	NW	NE	NW	22	20	10	W

Priority 1B Wells

District	County	Lease Name	Well Number	Q-3	Q-2	Q-1	Sect.	Twp.	Rng.	Dir.
2	RICE	ANKERHOLTZ (WARNER)	1	S2	S2	NE	16	20	10	W
2	RICE	PROFFITT	7	NW	SW	SE	18	20	9	W
2	SALINE	HOLCOM	1	NW	NW	SE	18	16	1	W
2	SALINE	GOTFRED JOHNSON	1-SWD	NE	NE	NW	10	16	3	W
2	SALINE	STANLEY	1	SE	NE	SW	21	15	3	W
2	SEDGWICK	CHAMBERS	1	SW	SW	SW	11	29	2	W
2	SEDGWICK	HAMMER	2A	SW	SW	SE	6	26	1	E
2	SEDGWICK	DEMOSS A	1	SE	SW	NW	12	26	2	E
2	SEDGWICK	LYGRISSE A	3	NW	SW	SW	12	26	2	E
2	SUMNER	PYLE	1	SE	SE	SE	19	30	4	W
2	SUMNER	WALIN	1-21	C	SW	SW	21	34	2	E
2	SUMNER	KELLY	OW-1	SE	SE	SE	19	30	4	W
2	SUMNER	HOWER A	2	SE	NW	SW	13	33	1	E
2	SUMNER	HOWER A	1	NW	SE	SW	13	33	1	E
2	SUMNER	PEARCE	1		SW	SW	10	33	4	W
2	SUMNER	WINFIELD HUNTING-PRESERVE	1- OWWO	NE	SW	SE	4	33	2	E
3	ALLEN	MUELLER	(MUE01)		NW	SW	16	26	19	E
3	ALLEN	MUELLER	(MUE02)		NW	SW	16	26	19	E
3	ALLEN	MUELLER	(MUE03)		NW	SW	16	26	19	E
3	ALLEN	MUELLER	(MUE04)		NE	SW	16	26	19	E
3	ALLEN	MUELLER	(MUE05)		NE	SW	16	26	19	E
3	ALLEN	MUELLER	(MUE06)		NE	SW	16	26	19	E
3	ALLEN	MUELLER	(MUE07)		NE	SW	16	26	19	E
3	ALLEN	MUELLER	(MUE08)		NE	SW	16	26	19	E
3	ALLEN	MUELLER	(MUE09)		NE	SW	16	26	19	E
3	ALLEN	MUELLER	(MUE10)		NW	SW	16	26	19	E
3	ALLEN	MUELLER	(MUE11)		NW	SW	16	26	19	E
3	ALLEN	COOK (DANIELSON)	25			NW	24	26	20	E
3	ALLEN	COOK (DANIELSON)	24			NW	24	26	20	E
3	ALLEN	COOK (DANIELSON)	23			NW	24	26	20	E
3	ALLEN	COOK (DANIELSON)	21			NW	24	26	20	E
3	ALLEN	COOK (DANIELSON)	18			NW	24	26	20	E
3	ALLEN	COOK (DANIELSON)	34			NW	24	26	20	E
3	ALLEN	COOK (DANIELSON)	20			NW	24	26	20	E
3	ALLEN	COOK (DANIELSON)	22			NW	24	26	20	E
3	ALLEN	COOK (DANIELSON)	27			NW	24	26	20	E
3	ALLEN	COOK (DANIELSON)	28			NW	24	26	20	E
3	ALLEN	COOK (DANIELSON)	29			NW	24	26	20	E
3	ALLEN	COOK (DANIELSON)	30			NW	24	26	20	E
3	ALLEN	COOK (DANIELSON)	31			NW	24	26	20	E
3	ALLEN	COOK (DANIELSON)	16			NW	24	26	20	E
3	ALLEN	COOK (DANIELSON)	33			NW	24	26	20	E
3	ALLEN	COOK (DANIELSON)	35			NW	24	26	20	E
3	ALLEN	COOK (DANIELSON)	36			NW	24	26	20	E
3	ALLEN	COOK (DANIELSON)	32			NW	24	26	20	E
3	ALLEN	COOK (DANIELSON)	37			NW	24	26	20	E
3	ALLEN	COOK (DANIELSON)	38			NW	24	26	20	E
3	ALLEN	COOK (DANIELSON)	04			NW	24	26	20	E
3	ALLEN	COOK (DANIELSON)	03			NW	24	26	20	E
3	ALLEN	COOK (DANIELSON)	05			NW	24	26	20	E

Priority 1B Wells

District	County	Lease Name	Well Number	Q-3	Q-2	Q-1	Sect.	Twp.	Rng.	Dir.
3	ALLEN	COOK (DANIELSON)	10			NW	24	26	20	E
3	ALLEN	COOK (DANIELSON)	11			NW	24	26	20	E
3	ALLEN	COOK (DANIELSON)	17			NW	24	26	20	E
3	ALLEN	COOK (DANIELSON)	06			NW	24	26	20	E
3	ALLEN	COOK (DANIELSON)	26			NW	24	26	20	E
3	ALLEN	COOK (DANIELSON)	15			NW	24	26	20	E
3	ALLEN	COOK (DANIELSON)	02			NW	24	26	20	E
3	ALLEN	COOK (DANIELSON)	07			NW	24	26	20	E
3	ALLEN	COOK (DANIELSON)	08			NW	24	26	20	E
3	ALLEN	COOK (DANIELSON)	09			NW	24	26	20	E
3	ALLEN	COOK (DANIELSON)	12			NW	24	26	20	E
3	ALLEN	COOK (DANIELSON)	13			NW	24	26	20	E
3	ALLEN	COOK (DANIELSON)	14			NW	24	26	20	E
3	ALLEN	COOK (DANIELSON)	19			NW	24	26	20	E
3	ALLEN	COOK (DANIELSON)	01			NW	24	26	20	E
3	ALLEN	CAMPBELL (JACKSON)	(CAM11)			SW	18	26	21	E
3	ALLEN	CAMPBELL (JACKSON)	(CAM20)			SW	18	26	21	E
3	ALLEN	CAMPBELL (JACKSON)	(CAM19)			SW	18	26	21	E
3	ALLEN	CAMPBELL (JACKSON)	(CAM09)			SW	18	26	21	E
3	ALLEN	CAMPBELL (JACKSON)	(CAM10)			SW	18	26	21	E
3	ALLEN	HOEPKER (was Dennis)	A		W2	NE	36	26	18	E
3	ALLEN	HOEPKER (was Dennis)	B		W2	NE	36	26	18	E
3	ALLEN	HOEPKER (was Dennis)	C		W2	NE	36	26	18	E
3	ALLEN	HOEPKER (was Dennis)	D		W2	NE	36	26	18	E
3	ALLEN	HOEPKER (was Dennis)	E		W2	NE	36	26	18	E
3	ALLEN	HOEPKER (was Dennis)	F		W2	NE	36	26	18	E
3	ALLEN	HOEPKER (was Dennis)	G		W2	NE	36	26	18	E
3	ALLEN	HOEPKER (was Dennis)	H		W2	NE	36	26	18	E
3	ALLEN	HOEPKER (was Dennis)	I		W2	NE	36	26	18	E
3	ALLEN	MCKASKA	A		S2	NW	36	26	18	E
3	ALLEN	MCKASKA	D		S2	NW	36	26	18	E
3	ALLEN	MCKASKA	E		S2	NW	36	26	18	E
3	ALLEN	BRUBAKER (not WIGGINS)	14 KA			NE SE	10	24	18	E
3	ALLEN	BRUBAKER (not WIGGINS)	15 R			SE SE	10	24	18	E
3	ALLEN	BRUBAKER (not WIGGINS)	14 M			E2 SE	10	24	18	E
3	ALLEN	BRUBAKER (not WIGGINS)	14 N			E2 SE	10	24	18	E
3	ALLEN	BRUBAKER (not WIGGINS)	14 P			E2 SE	10	24	18	E
3	ALLEN	BRUBAKER (not WIGGINS)	16 M			E2 SE	10	24	18	E
3	ALLEN	WORTHINGTON	1			NE	28	25	21	E
3	ALLEN	WORTHINGTON	2			NE	28	25	21	E
3	ALLEN	WORTHINGTON	3			NE	28	25	21	E
3	ALLEN	BINGER-WHITAKER (WAS UNKNOWN)	C			SW	30	26	19	E
3	ALLEN	BINGER-WHITAKER (WAS UNKNOWN)	F			SW	30	26	19	E
3	ALLEN	BINGER-WHITAKER (WAS UNKNOWN)	J			SW	30	26	19	E
3	ALLEN	BINGER-WHITAKER (WAS UNKNOWN)	B			SW	30	26	19	E
3	ALLEN	BINGER-WHITAKER (WAS UNKNOWN)	H			SW	30	26	19	E
3	ALLEN	BINGER-WHITAKER (WAS UNKNOWN)	E			SW	30	26	19	E
3	ALLEN	BINGER-WHITAKER (WAS UNKNOWN)	I			SW	30	26	19	E
3	ALLEN	BINGER-WHITAKER (WAS UNKNOWN)	D			SW	30	26	19	E
3	ALLEN	BINGER-WHITAKER (WAS UNKNOWN)	K			SW	30	26	19	E

Priority 1B Wells

District	County	Lease Name	Well Number	Q-3	Q-2	Q-1	Sept.	Twp.	Rng.	Dir.
3	ALLEN	BINGER-WHITAKER (WAS UNKNOWN)	G			SW	30	26	19	E
3	ALLEN	BINGER-WHITAKER (WAS UNKNOWN)	A			SW	30	26	19	E
3	ALLEN	DUFFEY	2	SW	SE	NW	21	24	19	E
3	ALLEN	ARN	1	W2	NW	SE	30	23	21	E
3	ALLEN	DICKERSON (ZIMMERMAN)	E-10	NE	SE	NW	27	24	21	E
3	ALLEN	DICKERSON (ZIMMERMAN)	3A	SE	SW	NW	27	24	21	E
3	ALLEN	DICKERSON (ZIMMERMAN)	5A	SE	SW	NW	27	24	21	E
3	ALLEN	DICKERSON (ZIMMERMAN)	6A	SE	SW	NW	27	24	21	E
3	ALLEN	DICKERSON (ZIMMERMAN)	7A	SE	SW	NW	27	24	21	E
3	ALLEN	DICKERSON (ZIMMERMAN)	8A	SW	SE	NW	27	24	21	E
3	ALLEN	DICKERSON (ZIMMERMAN)	9A	SE	SW	NW	27	24	21	E
3	ALLEN	DICKERSON (ZIMMERMAN)	10A	SW	SW	NW	27	24	21	E
3	ALLEN	DICKERSON (ZIMMERMAN)	11A	SW	SW	NW	27	24	21	E
3	ALLEN	DICKERSON (ZIMMERMAN)	12A	SW	SW	NW	27	24	21	E
3	ALLEN	DICKERSON (ZIMMERMAN)	13A	NW	SW	NW	27	24	21	E
3	ALLEN	DICKERSON (ZIMMERMAN)	14A	NW	SW	NW	27	24	21	E
3	ALLEN	DICKERSON (ZIMMERMAN)	15A	NE	SW	NW	27	24	21	E
3	ALLEN	DICKERSON (ZIMMERMAN)	16A	NW	SW	NW	27	24	21	E
3	ALLEN	DICKERSON (ZIMMERMAN)	17A	NE	SW	NW	27	24	21	E
3	ALLEN	DICKERSON (ZIMMERMAN)	18A	NE	SW	NW	27	24	21	E
3	ALLEN	DICKERSON (ZIMMERMAN)	19A	NW	SE	NW	27	24	21	E
3	ALLEN	DICKERSON (ZIMMERMAN)	20A	NW	SE	NW	27	24	21	E
3	ALLEN	DICKERSON (ZIMMERMAN)	21A	NW	SW	NW	27	24	21	E
3	ALLEN	DICKERSON (ZIMMERMAN)	22A	NW	SW	NW	27	24	21	E
3	ALLEN	DICKERSON (ZIMMERMAN)	23A	NE	SW	NW	27	24	21	E
3	ALLEN	DICKERSON (ZIMMERMAN)	24A	NE	SW	NW	27	24	21	E
3	ALLEN	DICKERSON (ZIMMERMAN)	25A	NE	SW	NW	27	24	21	E
3	ALLEN	DICKERSON (ZIMMERMAN)	26A	NW	SE	NW	27	24	21	E
3	ALLEN	DICKERSON (ZIMMERMAN)	7		SE	NW	27	24	21	E
3	ALLEN	DICKERSON (ZIMMERMAN)	27A	NW	SE	NW	27	24	21	E
3	ALLEN	DICKERSON (ZIMMERMAN)	28A	NW	SE	NW	27	24	21	E
3	ALLEN	DICKERSON (ZIMMERMAN)	30A	SE	NE	NW	27	24	21	E
3	ALLEN	DICKERSON (ZIMMERMAN)	31A	SW	NE	NW	27	24	21	E
3	ALLEN	DICKERSON (ZIMMERMAN)	32A	SW	NE	NW	27	24	21	E
3	ALLEN	DICKERSON (ZIMMERMAN)	33A	SE	NW	NW	27	24	21	E
3	ALLEN	DICKERSON (ZIMMERMAN)	34A	SW	NW	NW	27	24	21	E
3	ALLEN	DICKERSON (ZIMMERMAN)	35A	SE	NW	NW	27	24	21	E
3	ALLEN	DICKERSON (ZIMMERMAN)	36A	SW	NE	NW	27	24	21	E
3	ALLEN	DICKERSON (ZIMMERMAN)	37A	SE	NW	NW	27	24	21	E
3	ALLEN	DICKERSON (ZIMMERMAN)	38A	SE	NE	NW	27	24	21	E
3	ALLEN	DICKERSON (ZIMMERMAN)	39A	NE	NW	NW	27	24	21	E
3	ALLEN	DICKERSON (ZIMMERMAN)	40A	NE	NW	NW	27	24	21	E
3	ALLEN	DICKERSON (ZIMMERMAN)	41A	NE	NW	NW	27	24	21	E
3	ALLEN	DICKERSON (ZIMMERMAN)	42A	NW	NE	NW	27	24	21	E
3	ALLEN	DICKERSON (ZIMMERMAN)	43A	NW	NE	NW	27	24	21	E
3	ALLEN	DICKERSON (ZIMMERMAN)	44A	NE	NE	NW	27	24	21	E
3	ALLEN	DICKERSON (ZIMMERMAN)	45A	NE	NE	NW	27	24	21	E
3	ALLEN	DICKERSON (ZIMMERMAN)	46A	NE	NE	NW	27	24	21	E
3	ALLEN	DICKERSON (ZIMMERMAN)	47A	NE	NE	NW	27	24	21	E
3	ALLEN	DICKERSON (ZIMMERMAN)	1AO	SW	SW	NW	27	24	21	E

Priority 1B Wells

District	County	Lease Name	Well Number	Q-3	Q-2	Q-1	Sept.	Twp.	Rng.	Dir.
3	ALLEN	DICKERSON (ZIMMERMAN)	6AO	SE	SW	NW	27	24	21	E
3	ALLEN	DICKERSON (ZIMMERMAN)	7AO		SW	NW	27	24	21	E
3	ALLEN	DICKERSON (ZIMMERMAN)	8AO		SW	NW	27	24	21	E
3	ALLEN	DICKERSON (ZIMMERMAN)	9AO		SW	NW	27	24	21	E
3	ALLEN	DICKERSON (ZIMMERMAN)	10AO		SW	NW	27	24	21	E
3	ALLEN	DICKERSON (ZIMMERMAN)	11AO		SW	NW	27	24	21	E
3	ALLEN	DICKERSON (ZIMMERMAN)	12AO		SW	NW	27	24	21	E
3	ALLEN	DICKERSON (ZIMMERMAN)	13AO		SE	NW	27	24	21	E
3	ALLEN	DICKERSON (ZIMMERMAN)	14AO	NW	SE	NW	27	24	21	E
3	ALLEN	DICKERSON (ZIMMERMAN)	15AO	NW	SE	NW	27	24	21	E
3	ALLEN	DICKERSON (ZIMMERMAN)	16AO	NW	SE	NW	27	24	21	E
3	ALLEN	DICKERSON (ZIMMERMAN)	17AO	NE	SW	NW	27	24	21	E
3	ALLEN	DICKERSON (ZIMMERMAN)	18AO	NE	SW	NW	27	24	21	E
3	ALLEN	DICKERSON (ZIMMERMAN)	19AO	NW	SW	NW	27	24	21	E
3	ALLEN	DICKERSON (ZIMMERMAN)	20AO	NW	SW	NW	27	24	21	E
3	ALLEN	DICKERSON (ZIMMERMAN)	21AO	NW	SW	NW	27	24	21	E
3	ALLEN	DICKERSON (ZIMMERMAN)	22AO	SW	NW	NW	27	24	21	E
3	ALLEN	DICKERSON (ZIMMERMAN)	23AO	SW	NW	NW	27	24	21	E
3	ALLEN	DICKERSON (ZIMMERMAN)	24AO	SE	NW	NW	27	24	21	E
3	ALLEN	DICKERSON (ZIMMERMAN)	25AO	SE	NW	NW	27	24	21	E
3	ALLEN	DICKERSON (ZIMMERMAN)	26AO	SW	NE	NW	27	24	21	E
3	ALLEN	DICKERSON (ZIMMERMAN)	27AO	SW	NE	NW	27	24	21	E
3	ALLEN	DICKERSON (ZIMMERMAN)	28AO	SE	NE	NW	27	24	21	E
3	ALLEN	DICKERSON (ZIMMERMAN)	29AO	SW	NE	NW	27	24	21	E
3	ALLEN	DICKERSON (ZIMMERMAN)	30AO	SE	NE	NW	27	24	21	E
3	ALLEN	DICKERSON (ZIMMERMAN)	31AO	SW	NW	NW	27	24	21	E
3	ALLEN	DICKERSON (ZIMMERMAN)	32AO	SE	NW	NW	27	24	21	E
3	ALLEN	DICKERSON (ZIMMERMAN)	33AO	SE	NW	NW	27	24	21	E
3	ALLEN	DICKERSON (ZIMMERMAN)	34AO	SW	NE	NW	27	24	21	E
3	ALLEN	DICKERSON (ZIMMERMAN)	35AO	SW	NE	NW	27	24	21	E
3	ALLEN	DICKERSON (ZIMMERMAN)	36AO	SW	NE	NW	27	24	21	E
3	ALLEN	DICKERSON (ZIMMERMAN)	37AO	SE	NE	NW	27	24	21	E
3	ALLEN	DICKERSON (ZIMMERMAN)	38AO	SE	NE	NW	27	24	21	E
3	ALLEN	DICKERSON (ZIMMERMAN)	39AO	SE	NE	NW	27	24	21	E
3	ALLEN	DICKERSON (ZIMMERMAN)	41AO	NE	NW	NW	27	24	21	E
3	ALLEN	DICKERSON (ZIMMERMAN)	42AO	NE	NW	NW	27	24	21	E
3	ALLEN	DICKERSON (ZIMMERMAN)	43AO	NW	NE	NW	27	24	21	E
3	ALLEN	DICKERSON (ZIMMERMAN)	45AO	NW	NE	NW	27	24	21	E
3	ALLEN	DICKERSON (ZIMMERMAN)	46AO	NE	NE	NW	27	24	21	E
3	ALLEN	DICKERSON (ZIMMERMAN)	47AO	NE	NE	NW	27	24	21	E
3	ALLEN	DICKERSON (ZIMMERMAN)	48AO	NE	NE	NW	27	24	21	E
3	ALLEN	DICKERSON (ZIMMERMAN)	49AO		NW	NW	27	24	21	E
3	ALLEN	DICKERSON (ZIMMERMAN)	50AO	NE	NE	NW	27	24	21	E
3	ALLEN	DICKERSON (ZIMMERMAN)	2AO	SW	SW	NW	27	24	21	E
3	ALLEN	DICKERSON (ZIMMERMAN)	3AO	SE	SW	NW	27	24	21	E
3	ALLEN	DICKERSON (ZIMMERMAN)	4AO	SE	SW	NW	27	24	21	E
3	ALLEN	DICKERSON (ZIMMERMAN)	5AO	SE	SW	NW	27	24	21	E
3	ALLEN	DICKERSON (ZIMMERMAN)	44AO	NW	NE	NW	27	24	21	E
3	ALLEN	DICKERSON (ZIMMERMAN)	51AO	NW	NE	NW	27	24	21	E
3	ALLEN	LASSMAN	2	SE	SE	NE	18	26	19	E

Priority 1B Wells

District	County	Lease Name	Well Number	Q-3	Q-2	Q-1	Sect.	Twp.	Rng.	Dir.
3	ANDERSON	HUDSON	1	SW	SW	SE	35	22	20	E
3	ANDERSON	WREN	1		NE	NE	17	23	21	E
3	ATCHISON	POHL	1	SW	SW	NE	13	7	21	E
3	ATCHISON	POHL	2	NE	SE	SE	23	7	21	E
3	BOURBON	MASON	1		SE	NW	9	24	25	E
3	BOURBON	MASON	2		SE	NW	9	24	25	E
3	BOURBON	MASON	6			NW	9	24	25	E
3	BOURBON	EPPS	6			SW	9	24	25	E
3	BOURBON	EPPS					9	24	25	E
3	BOURBON	EPPS					9	24	25	E
3	BOURBON	ZIMMERMAN	ZIM03	SE	NW	NW	8	25	24	E
3	BOURBON	ZIMMERMAN	ZIM02	SE	NW	NW	8	25	24	E
3	BOURBON	ZIMMERMAN	ZIM01	SE	NW	NW	8	25	24	E
3	BOURBON	HARRIS	TEP-2	NW	SW	SE	11	27	22	E
3	CHAUTAUQUA	FOCHT	(FOC02) 3B		NE	SE	21	33	12	E
3	CHAUTAUQUA	ENGLISH	3	NW	SW	SE	27	33	12	E
3	CHAUTAUQUA	ENGLISH	4	SE	NW	SE	27	33	12	E
3	CHAUTAUQUA	MCKENZIE	2	NW	SE	SW	15	35	9	E
3	CHAUTAUQUA	PERU KS	01				16	34	12	E
3	CHAUTAUQUA	PERU KS	02				16	34	12	E
3	CHAUTAUQUA	PERU KS	03				16	34	12	E
3	CHAUTAUQUA	PERU KS	04				16	34	12	E
3	CHAUTAUQUA	PERU KS	05				16	34	12	E
3	CHAUTAUQUA	PERU KS	06				16	34	12	E
3	CHAUTAUQUA	PERU KS	07				16	34	12	E
3	CHAUTAUQUA	PERU KS	08				16	34	12	E
3	CHAUTAUQUA	PERU KS	09				16	34	12	E
3	CHAUTAUQUA	PERU KS	10				16	34	12	E
3	CHAUTAUQUA	PERU KS	11				16	34	12	E
3	CHAUTAUQUA	PERU KS	12				16	34	12	E
3	CHAUTAUQUA	PERU KS	13				16	34	12	E
3	CHAUTAUQUA	PERU KS	14				16	34	12	E
3	CHAUTAUQUA	SKOUSEN	1			SW	1	33	10	E
3	CHAUTAUQUA	SKOUSEN	2			SW	1	33	10	E
3	CHAUTAUQUA	SKOUSEN	3			SW	1	33	10	E
3	CHAUTAUQUA	SKOUSEN	4			SW	1	33	10	E
3	CHAUTAUQUA	GRAHAM	3	NE	SW	NW	21	33	10	E
3	CHAUTAUQUA	SMITH	2	NW	NW	NW	21	33	10	E
3	CHAUTAUQUA	SMITH	2	NW	NW	NW	21	33	10	E
3	CHAUTAUQUA	SMITH	1	C	NW	NW	21	33	10	E
3	CHAUTAUQUA	SMITH	1	NW	NE	NW	21	33	10	E
3	CHAUTAUQUA	SMITH	1	NW	NE	NW	21	33	10	E
3	CHAUTAUQUA	SMITH	X			NW	21	33	10	E
3	CHAUTAUQUA	HALL (not CARRA)	1	NE	SW	NW	10	34	10	E
3	CHAUTAUQUA	HALL (not KELLY C)	2	E2	SW	NW	10	34	10	E
3	CHAUTAUQUA	HALL (not KELLY C)	1	SW	NE	NW	10	34	10	E
3	CHAUTAUQUA	SEVENS	6			NE	1	35	12	E
3	CHAUTAUQUA	SEVENS	5			NE	1	35	12	E
3	CHAUTAUQUA	SEVENS	3			NW	1	35	12	E
3	CHAUTAUQUA	SEVENS	2			SW	1	35	12	E

Priority 1B Wells

District	County	Lease Name	Well Number	Q-3	Q-2	Q-1	Sept.	Twp.	Rng.	Dir.
3	CHAUTAUQUA	SEVENS	1			SW	1	35	12	E
3	CHAUTAUQUA	SPIRE	1-D	N2	NE	SW	27	34	11	E
3	CHAUTAUQUA	BLECHA	PL-6	W2	SE	NW	16	32	13	E
3	CHAUTAUQUA	FOCHT ANDY	A 1	SW	SW	SW	21	33	12	E
3	CHAUTAUQUA	LOWRY	1		NE	NW	10	35	10	E
3	CHAUTAUQUA	LOWRY	2			NW	3	35	10	E
3	CHAUTAUQUA	LOWRY	5			NW	3	35	10	E
3	CHAUTAUQUA	PEARCE 1	FEE	NE	SW	SE	26	32	11	E
3	CHAUTAUQUA	WILLIAMS J	3	S2	SW	SE	17	33	11	E
3	CHAUTAUQUA	KNOX FORBES	2			NW	20	32	11	E
3	CHAUTAUQUA	LISTER	1	NW	NW	SE	34	33	11	E
3	CHAUTAUQUA	LITREL	1	NE	NW	NW	11	35	11	E
3	CHAUTAUQUA	POWERS	1			NW	21	34	12	E
3	CHAUTAUQUA	ROSS	3	NE	SE	SE	32	34	12	E
3	CHEROKEE	MINOR	1	SW	SW	NW	18	32	22	E
3	COFFEY	TODD	2	NW	SE	NW	2	22	13	E
3	CRAWFORD	O'BRIEN	(BRD06)	NE	NE	NW	35	28	21	E
3	CRAWFORD	O'BRIEN	11	NW	NE	NW	35	28	21	E
3	CRAWFORD	O'BRIEN	10	NE	NE	NW	35	28	21	E
3	CRAWFORD	O'BRIEN	9-A	SW	NE	NE	35	28	21	E
3	CRAWFORD	O'BRIEN	A-8	NW	NW	NE	35	28	21	E
3	CRAWFORD	O'BRIEN	OWD	SE	NE	NW	35	28	21	E
3	CRAWFORD	O'BRIEN	OWC	SE	NE	NW	35	28	21	E
3	CRAWFORD	O'BRIEN	OWB	NW	NW	NE	35	28	21	E
3	CRAWFORD	O'BRIEN	OWA	NE	NE	NW	35	28	21	E
3	CRAWFORD	Wilson? (GIRARD TWST)	WILS01	NE	NE	NW	24	29	23	E
3	CRAWFORD	LARRY MEYER	(MEY06)	NW	NW	SW	32	28	22	E
3	CRAWFORD	LARRY MEYER	(MEY05)	NW	NW	NW	32	28	22	E
3	CRAWFORD	JOHN WINTJEN	I-01	SW	NW	NE	27	28	22	E
3	CRAWFORD	JOHN WINTJEN	I-02			NE	27	28	22	E
3	CRAWFORD	JOHN WINTJEN	I-03			NE	27	28	22	E
3	CRAWFORD	JOHN WINTJEN	I-05			NE	27	28	22	E
3	CRAWFORD	JOHN WINTJEN	I-06			NE	27	28	22	E
3	CRAWFORD	JOHN WINTJEN	I-07			NE	27	28	22	E
3	CRAWFORD	JOHN WINTJEN	I-08			NE	27	28	22	E
3	CRAWFORD	JOHN WINTJEN	O-01			NE	27	28	22	E
3	CRAWFORD	JOHN WINTJEN	O-02			NE	27	28	22	E
3	CRAWFORD	JOHN WINTJEN	O-03			NE	27	28	22	E
3	CRAWFORD	JOHN WINTJEN	O-04			NE	27	28	22	E
3	CRAWFORD	JOHN WINTJEN	O-05			NE	27	28	22	E
3	CRAWFORD	JOHN WINTJEN	O-10	E2	W2	NE	27	28	22	E
3	DOUGLAS	KANSAS RIVER PROJECT					3	13	21	E
3	DOUGLAS	KANSAS RIVER PROJECT					3	13	21	E
3	DOUGLAS	KANSAS RIVER PROJECT					3	13	21	E
3	DOUGLAS	KANSAS RIVER PROJECT					3	13	21	E
3	DOUGLAS	KANSAS RIVER PROJECT					3	13	21	E
3	DOUGLAS	SCONCE (NOT NIES)	1-SWS	NW	SW	NW	36	13	20	E
3	DOUGLAS	ROBERT NEIS	(21)			SE	28	12	21	E
3	DOUGLAS	ROBERT NEIS	(20)			SE	28	12	21	E
3	DOUGLAS	ROBERT NEIS	(19)			SE	28	12	21	E

Priority 1B Wells

District	County	Lease Name	Well Number	Q-3	Q-2	Q-1	Sect.	Twp.	Rng.	Dir.
3	DOUGLAS	ROBERT NEIS	(22)			NE	28	12	21	E
3	DOUGLAS	ROBERT NEIS	(17)			SE	28	12	21	E
3	DOUGLAS	ROBERT NEIS	(23)			SE	28	12	21	E
3	DOUGLAS	ROBERT NEIS	(18)			SE	28	12	21	E
3	DOUGLAS	HALEY (NOT NEIS)	(16)A-2	SE	NW	NW	34	12	21	E
3	DOUGLAS	HIRD (NOT NEIS)	1	NE	NE	SW	34	12	21	E
3	DOUGLAS	LOTHHOLZ-34 (NOT NEIS)	(13) 18	S2	SE	SW	34	12	21	E
3	DOUGLAS	HALEY (NOT NEIS)	(15) 3	NE	SW	NW	34	12	21	E
3	DOUGLAS	HALEY (NOT NEIS)	(14) 2	W2	W2	NW	34	12	21	E
3	DOUGLAS	LOTHHOLZ-3 (NOT NEIS)	(06)			NW	3	13	21	E
3	DOUGLAS	LOTHHOLZ-3 (NOT NEIS)	(07)			NW	3	13	21	E
3	DOUGLAS	LOTHHOLZ-3 (NOT NEIS)	(11)			NW	3	13	21	E
3	DOUGLAS	LOTHHOLZ-3 (NOT NEIS)	(10)			NW	3	13	21	E
3	DOUGLAS	LOTHHOLZ-4 (NOT NEIS)	(05)			NE	4	13	21	E
3	DOUGLAS	LOTHHOLZ-4 (NOT NEIS)	(03)			NE	4	13	21	E
3	DOUGLAS	LOTHHOLZ-4 (NOT NEIS)	(08)			NE	4	13	21	E
3	DOUGLAS	HAROLD NEIS	1	NE	NW	NW	25	13	20	E
3	DOUGLAS	HAROLD NEIS	I-1	NW	NE	NW	25	13	20	E
3	DOUGLAS	LOTHHOLZ-3	15	NW	NE	NW	3	13	21	E
3	DOUGLAS	LOTHHOLZ-3	17	S2	NE	NW	3	13	21	E
3	DOUGLAS	LOTHHOLZ-3	2	NW	NW	NE	3	13	21	E
3	ELK	TRIBOULET (HAZLETT 1929)	(EDT06) 1		SW	SE	12	31	8	E
3	ELK	TRIBOULET (SCHRADER 1929)	3-B		SW	SW	12	31	8	E
3	ELK	Larry Maggard (MEEK?)	MAGOW1	SE	SE	SE	17	31	13	E
3	ELK	STEVE ATKINS (L. C. JORDAN #1)	(OW01)		C	NW	35	31	9	E
3	ELK	HAWK E G	3	SE	SE	SE	15	30	10	E
3	ELK	HUNTER	1-A	SE	SW	SW	13	30	10	E
3	ELK	WEST JONTRA	1	N2	SW	NW	11	30	12	E
3	ELK	WOODS	1	SW	NW	NW	31	29	13	E
3	ELK	RISING FARMS	5	NW	NW	NW	22	28	11	E
3	FRANKLIN	NAYLOR	(NAY01)			NE	32	16	21	E
3	FRANKLIN	NAYLOR	(NAY02)			NE	32	16	21	E
3	FRANKLIN	NAYLOR	(NAY03)			NE	32	16	21	E
3	FRANKLIN	NAYLOR	(NAY05)			NE	32	16	21	E
3	FRANKLIN	BARROW	(BAR01)	NE	NE	SE	15	17	21	E
3	FRANKLIN	BARROW	(BAR03)	NW	NE	SE	15	17	21	E
3	FRANKLIN	BARROW	(BAR02)	NE	NE	SE	15	17	21	E
3	FRANKLIN	BARROW	(BAR05)	SE	SE	NE	15	17	21	E
3	FRANKLIN	BARROW	(BAR04)	NW	NE	SE	15	17	21	E
3	FRANKLIN	BARROW	(BAR09)	SE	SE	NE	15	17	21	E
3	FRANKLIN	BARROW	(BAR08)	SE	SE	NE	15	17	21	E
3	FRANKLIN	BARROW	(BAR07)	SE	SE	NE	15	17	21	E
3	FRANKLIN	BARROW	(BAR06)	SE	SE	NE	15	17	21	E
3	FRANKLIN	BARROW	(BAR10)	SW	SE	NE	15	17	21	E
3	FRANKLIN	BARROW	(BAR11)	SE	SE	NE	15	17	21	E
3	FRANKLIN	BARROW	(BAR12)	NE	SE	NE	15	17	21	E
3	FRANKLIN	BARROW	(BAR14)	SE	NE	NE	15	17	21	E
3	FRANKLIN	BARROW	(BAR13)	SW	SE	NE	15	17	21	E
3	FRANKLIN	BARROW	(BAR15)	NE	NE	NE	15	17	21	E
3	FRANKLIN	BYRAM	1	SE	SE	SE	28	15	21	E

Priority 1B Wells

District	County	Lease Name	Well Number	Q-3	Q-2	Q-1	Sect.	Twp.	Rng.	Dir.
3	FRANKLIN	NAYLOR	(NAY04)			NE	32	16	21	E
3	FRANKLIN	WRAY	1		N2	SW	26	15	18	E
3	FRANKLIN	MEISNER	1	SE	SE	SW	10	16	21	E
3	FRANKLIN	MEISNER	2	NE	SE	SW	10	16	21	E
3	FRANKLIN	MEISNER	3	SE	SE	SW	10	16	21	E
3	FRANKLIN	MEISNER	4	SE	SE	SW	10	16	21	E
3	FRANKLIN	MEISNER	5	NE	SE	SW	10	16	21	E
3	GREENWOOD	DIKLICH	001	S2	SE	NE	18	28	13	E
3	GREENWOOD	DIKLICH	543	NW	NW	NE	18	28	13	E
3	GREENWOOD	HEBB	1-B	SE	SW	SE	20	27	13	E
3	GREENWOOD	MARR	2-A	NE	NW	NE	22	27	13	E
3	GREENWOOD	MARR	2-B	SW	SW	SW	22	27	13	E
3	GREENWOOD	SEVERY-08	A				8	28	11	E
3	GREENWOOD	SEVERY-08	C				8	28	11	E
3	GREENWOOD	SEVERY-08	D				8	28	11	E
3	GREENWOOD	SEVERY-08	E				8	28	11	E
3	GREENWOOD	SEVERY-08	F				8	28	11	E
3	GREENWOOD	SEVERY-08	G				8	28	11	E
3	GREENWOOD	SEVERY-08	H				8	28	11	E
3	GREENWOOD	SEVERY-08	I				8	28	11	E
3	GREENWOOD	SEVERY-08	J				8	28	11	E
3	GREENWOOD	SEVERY-08	B				8	28	11	E
3	GREENWOOD	SEVERY-17	A				17	28	11	E
3	GREENWOOD	SEVERY-17	B				17	28	11	E
3	GREENWOOD	SEVERY-17	C				17	28	11	E
3	GREENWOOD	SEVERY-17	D				17	28	11	E
3	GREENWOOD	SEVERY-17	E				17	28	11	E
3	GREENWOOD	SEVERY-17	F				17	28	11	E
3	GREENWOOD	SEVERY-17	G				17	28	11	E
3	GREENWOOD	SEVERY-17 (McCOLLUM)	6	NW	SW	SE	17	28	11	E
3	GREENWOOD	SEVERY-17 (McCOLLUM)	7		S2	SE	17	28	11	E
3	GREENWOOD	TRIMMELL (was SHOGREN)	(TRIM01)2G	SE	SE	SE	15	27	13	E
3	GREENWOOD	TRIMMELL (was SHOGREN)	(TRIM02)3G	SW	SE	SE	15	27	13	E
3	GREENWOOD	TRIMMELL (was SHOGREN)	(TRIM03)4G	SE	SW	SE	15	27	13	E
3	GREENWOOD	LARUE	2	SW	NW	SE	22	26	13	E
3	GREENWOOD	WRIGHT TRUST	1	E2	SE	SE	28	24	12	E
3	GREENWOOD	PETE OTT	1	SW	SW	NE	7	22	13	E
3	GREENWOOD	AUSTIN	1-01	NE	SE	SE	11	22	10	E
3	GREENWOOD	LUTZ	1	SE	NW	NE	36	22	12	E
3	GREENWOOD	LUTZ	2	N2	N2	NE	36	22	12	E
3	GREENWOOD	LUTZ	5	N2	NE	NE	36	22	12	E
3	GREENWOOD	LUTZ	SWD-1	SW	NW	NE	36	22	12	E
3	GREENWOOD	PRATHER-HUTTON	1	NW	NW	SW	20	22	10	E
3	GREENWOOD	LUTZ	4	SE	NW	NE	36	22	12	E
3	JEFFERSON	SWOYER	A-1	NE	NW	SE	19	8	20	E
3	JOHNSON	TSCHUDY	01			N2	4	14	23	E
3	JOHNSON	TSCHUDY	02			N2	4	14	23	E
3	JOHNSON	TSCHUDY	03			N2	4	14	23	E
3	JOHNSON	TSCHUDY	04			N2	4	14	23	E
3	JOHNSON	TSCHUDY	05			N2	4	14	23	E

Priority 1B Wells

District	County	Lease Name	Well Number	Q-3	Q-2	Q-1	Sect.	Twp.	Rng.	Dir.
3	JOHNSON	TSCHUDY	06			N2	4	14	23	E
3	JOHNSON	TSCHUDY	07			N2	4	14	23	E
3	JOHNSON	TSCHUDY	08			N2	4	14	23	E
3	JOHNSON	TSCHUDY	09			N2	4	14	23	E
3	JOHNSON	TSCHUDY	10			N2	4	14	23	E
3	JOHNSON	TSCHUDY	11			N2	4	14	23	E
3	JOHNSON	TSCHUDY	12			N2	4	14	23	E
3	JOHNSON	TSCHUDY	13			N2	4	14	23	E
3	JOHNSON	TSCHUDY	14			N2	4	14	23	E
3	JOHNSON	TSCHUDY	15			N2	4	14	23	E
3	JOHNSON	BRENNER (not STILLWELL)	1	SE	SW	SE	33	14	25	E
3	JOHNSON	INNERCIRCLE OIL (not STILLWELL)	2		SE	SE	33	14	25	E
3	JOHNSON	SLATER (not STILLWELL)	1	NW	NW	SE	33	14	25	E
3	JOHNSON	RENKEN (not STILLWELL)	1	NE	NE	NE	4	15	25	E
3	JOHNSON	RENKEN (not STILLWELL)	2		NE	NE	4	15	25	E
3	JOHNSON	MILLER	10	NW	SE	NE	14	13	23	E
3	LABETTE	MCCOY	(MCC01)	NW	NW	NE	24	31	18	E
3	LABETTE	MADDREN R	(MAD01)	SE	NE	SE	25	34	19	E
3	LABETTE	POWELL (not WEITZ)	1		SW	SE	4	31	21	E
3	LABETTE	HAN (not GITTNER)	1		NW	SW	10	31	21	E
3	LABETTE	SHORT	1			NW	13	35	20	E
3	LABETTE	OMSTEAD (not OAKLEAF)	1			NE	20	33	18	E
3	LABETTE	MULLER R	2			NE	23	33	17	E
3	LABETTE	WATSON	1			NE	8	34	18	E
3	LABETTE	BROWN-WILMOTH 12 (not Brooks)	A			SW	12	34	18	E
3	LABETTE	BROWN-WILMOTH 12 (not Brooks)	B			SW	12	34	18	E
3	LABETTE	BROWN-WILMOTH 12 (not Brooks)	C			SW	12	34	18	E
3	LABETTE	BROWN-WILMOTH 12 (not Brooks)	D			SW	12	34	18	E
3	LABETTE	BROWN-WILMOTH 12 (not Brooks)	E			SW	12	34	18	E
3	LABETTE	BROWN-WILMOTH 12 (not Brooks)	F			SW	12	34	18	E
3	LABETTE	BROWN-WILMOTH 12 (not Brooks)	G			SW	12	34	18	E
3	LABETTE	BROWN-WILMOTH 12 (not Brooks)	H			SW	12	34	18	E
3	LABETTE	BROWN-WILMOTH 12 (not Brooks)	I			SW	12	34	18	E
3	LABETTE	BROWN-WILMOTH 13 (not Swope)	01			NW	13	34	18	E
3	LABETTE	BROWN-WILMOTH 13 (not Swope)	02			NW	13	34	18	E
3	LABETTE	BROWN-WILMOTH 13 (not Swope)	03			NW	13	34	18	E
3	LABETTE	BROWN-WILMOTH 13 (not Swope)	04			NW	13	34	18	E
3	LABETTE	BROWN-WILMOTH 13 (not Swope)	05			NW	13	34	18	E
3	LABETTE	BROWN-WILMOTH 13 (not Swope)	06			NW	13	34	18	E
3	LABETTE	BROWN-WILMOTH 13 (not Swope)	07			NW	13	34	18	E
3	LABETTE	BROWN-WILMOTH 13 (not Swope)	08			NW	13	34	18	E
3	LABETTE	BROWN-WILMOTH 13 (not Swope)	09			NW	13	34	18	E
3	LABETTE	BROWN-WILMOTH 13 (not Swope)	10			NW	13	34	18	E
3	LABETTE	BROWN-WILMOTH 13 (not Swope)	11			NW	13	34	18	E
3	LABETTE	BROWN-WILMOTH 13 (not Swope)	12			NW	13	34	18	E
3	LABETTE	BROWN-WILMOTH 13 (not Swope)	13			NW	13	34	18	E
3	LABETTE	HUCKE (not HUCHE)	1		NE	NE	9	32	18	E
3	LABETTE	FORESTER (not REDBURN)	A			NW	17	32	18	E
3	LABETTE	FORESTER (not REDBURN)	B			NW	17	32	18	E
3	LABETTE	BORKLAND/FLEENOR (not SEFFERT)	I		NE	SW	2	32	17	E

Priority 1B Wells

District	County	Lease Name	Well Number	Q-3	Q-2	Q-1	Sept.	Twp.	Rng.	Dir.
3	LABETTE	BORKLAND/FLEENOR (not SEFFERT)	13		S2	SW	2	32	17	E
3	LABETTE	BORKLAND/FLEENOR (not SEFFERT)	02		NW	SW	2	32	17	E
3	LABETTE	BORKLAND/FLEENOR (not SEFFERT)	1		NE	SW	2	32	17	E
3	LABETTE	BORKLAND/FLEENOR (not SEFFERT)	3			SW	2	32	17	E
3	LABETTE	BORKLAND/FLEENOR (not SEFFERT)	A			SW	2	32	17	E
3	LABETTE	PHILLIPS LILLIE I	(BIG01) 1?	S2	SW	SW	28	31	18	E
3	LABETTE	PHILLIPS LILLIE I	(BIG02)	SW	SW	SW	28	31	18	E
3	LABETTE	KIOUS	1			NW	8	31	18	E
3	LABETTE	KIOUS	2			NW	8	31	18	E
3	LABETTE	BELLAH	1-SWD	NW	SW	SE	5	33	18	E
3	LABETTE	BELLAH	20	SW	SW	SE	5	33	18	E
3	LABETTE	BELLAH	1-P-85	S2	SE	SE	5	33	18	E
3	LABETTE	McCRARY (BILLMAN-HINE)	(BIL03)	SE	NW	NE	33	32	19	E
3	LABETTE	McCRARY (BILLMAN-HINE)	(BIL02)	NW	NE	NE	33	32	19	E
3	LABETTE	LAWRENCE	?	SW	SW	SE	19	31	19	E
3	LABETTE	LUDWIG	1	NW	NW	NE	24	31	18	E
3	LABETTE	RUCKER	(09)			NE	1	31	17	E
3	LABETTE	RUCKER	(05)			NE	1	31	17	E
3	LABETTE	RUCKER	(07)			NE	1	31	17	E
3	LABETTE	RUCKER	(10)			NE	1	31	17	E
3	LABETTE	RUCKER	(06)			NE	1	31	17	E
3	LABETTE	RUCKER	(08)			NE	1	31	17	E
3	LABETTE	RUCKER	(04)			NE	1	31	17	E
3	LABETTE	RUCKER	(03)			NE	1	31	17	E
3	LABETTE	RUCKER	(02)			NE	1	31	17	E
3	LABETTE	RUCKER	(01)			NE	1	31	17	E
3	LABETTE	McCRARY (BILLMAN-HINE)	(BIL01)	SE	NE	NE	33	32	19	E
3	LABETTE	McCRARY (BILLMAN-HINE)	(BIL04)	SE	NE	NW	33	32	19	E
3	LABETTE	McCRARY (BILLMAN-HINE)	(BIL05)	SW	NW	NW	33	32	19	E
3	LABETTE	SHOMBERS	(SCH01)	SE	SE	NE	10	33	18	E
3	LABETTE	MAHAN (was ROBINSON)	(MAHON01)	NW	NW	NE	24	33	18	E
3	LABETTE	DETAR	1			SW	26	34	17	E
3	LABETTE	BANZET A	1			SW	2	35	19	E
3	LABETTE	BELLAH (Jance Gay)	BELU01	NW	NW	SE	5	33	18	E
3	LABETTE	Mark Johnston	(MARK01)	SW	NW	NE	21	33	21	E
3	LABETTE	SALE	3	SW	SW	NW	24	32	17	E
3	LABETTE	SALE	1	SW	SW	NW	24	32	17	E
3	LABETTE	COOK-21	2	SE	NE	NE	21	31	21	E
3	LABETTE	COOK-21	6	SE	NE	NE	21	31	21	E
3	LABETTE	COOK-22	3	W2	W2	SW	22	31	21	E
3	LABETTE	COOK-22	5	NW	NW	SW	22	31	21	E
3	LABETTE	COOK-22	4	NW	SW	SW	22	31	21	E
3	LABETTE	JONES	2	SE	SE	NW	29	31	21	E
3	LABETTE	MERRICK	7		E2	NE	33	32	18	E
3	LABETTE	MERRICK	1 A				33	32	18	E
3	LEAVENWORTH	LANGLEY	1	SE	SE	SE	26	8	20	E
3	LEAVENWORTH	COLLINS	1	SW	NW	NW	25	8	20	E
3	LEAVENWORTH	COLLINS	1	NE	SW	NW	25	8	20	E
3	LEAVENWORTH	GAST	1		SW	NE	22	8	20	E
3	LEAVENWORTH	REYNOLDS	1	NE	NE	SW	19	8	21	E

Priority 1B Wells

District	County	Lease Name	Well Number	Q-3	Q-2	Q-1	Sect.	Twp.	Rng.	Dir.
3	LEAVENWORTH	PAULY	1	N2	NW	NW	18	8	21	E
3	LEAVENWORTH	KRACKT (not HARRIS)-22	1	NW	NE	NW	22	8	22	E
3	LEAVENWORTH	LEAVITT (not HARRIS)-22	1	SW	NE	NW	22	8	22	E
3	LEAVENWORTH	LEAVITT (not HARRIS)-22	2	N2	N2	NW	22	8	22	E
3	LEAVENWORTH	TAYRIEN	1	E2	NW	NE	22	8	22	E
3	LEAVENWORTH	RIDDELL (not HARRIS)-05	1	SW	SW	SW	5	9	22	E
3	LEAVENWORTH	RIDDELL (not HARRIS)-05	2	SW	SW	SW	5	9	22	E
3	LEAVENWORTH	BAUDER (not HARRIS)-05	1	NE	SE	SE	5	9	22	E
3	LEAVENWORTH	POWELL-POWERS (not BAUDER)	1	NE	NE	NW	4	9	22	E
3	LEAVENWORTH	BAUDER (NAME?)	?			NW	4	9	22	E
3	LEAVENWORTH	L J FEVURLY	2		SE	NE	25	8	20	E
3	LEAVENWORTH	AMERICAN HEART ASSOCIATION	1-1	NE	SE	SW	17	9	23	E
3	LEAVENWORTH	EPP-PIERRON	1	NE	NW	SW	34	8	21	E
3	LEAVENWORTH	KOCH	1	E2	SE	NW	1	9	20	E
3	LINN	CARROL BALL (now D&S BRAKE)	37			NE	18	21	22	E
3	LINN	CARROL BALL (now D&S BRAKE)	34			NE	18	21	22	E
3	LINN	CARROL BALL (now D&S BRAKE)	32			NE	18	21	22	E
3	LINN	CARROL BALL (now D&S BRAKE)	45			NE	18	21	22	E
3	LINN	CARROL BALL (now D&S BRAKE)	39			NE	18	21	22	E
3	LINN	CARROL BALL (now D&S BRAKE)	40			NE	18	21	22	E
3	LINN	CARROL BALL (now D&S BRAKE)	41			NE	18	21	22	E
3	LINN	CARROL BALL (now D&S BRAKE)	42			NE	18	21	22	E
3	LINN	CARROL BALL (now D&S BRAKE)	43			NE	18	21	22	E
3	LINN	CARROL BALL (now D&S BRAKE)	44			NE	18	21	22	E
3	LINN	CARROL BALL (now D&S BRAKE)	38			NE	18	21	22	E
3	LINN	CARROL BALL (now D&S BRAKE)	47			NE	18	21	22	E
3	LINN	CARROL BALL (now D&S BRAKE)	48			NE	18	21	22	E
3	LINN	CARROL BALL (now D&S BRAKE)	49			NE	18	21	22	E
3	LINN	CARROL BALL (now D&S BRAKE)	50			NE	18	21	22	E
3	LINN	CARROL BALL (now D&S BRAKE)	11			NE	18	21	22	E
3	LINN	CARROL BALL (now D&S BRAKE)	35			NE	18	21	22	E
3	LINN	CARROL BALL (now D&S BRAKE)	36			NE	18	21	22	E
3	LINN	CARROL BALL (now D&S BRAKE)	46			NE	18	21	22	E
3	LINN	CARROL BALL (now D&S BRAKE)	02			NE	18	21	22	E
3	LINN	CARROL BALL (now D&S BRAKE)	33			NE	18	21	22	E
3	LINN	CARROL BALL (now D&S BRAKE)	04			NE	18	21	22	E
3	LINN	CARROL BALL (now D&S BRAKE)	03			NE	18	21	22	E
3	LINN	CARROL BALL (now D&S BRAKE)	31			NE	18	21	22	E
3	LINN	CARROL BALL (now D&S BRAKE)	10			NE	18	21	22	E
3	LINN	CARROL BALL (now D&S BRAKE)	09			NE	18	21	22	E
3	LINN	CARROL BALL (now D&S BRAKE)	08			NE	18	21	22	E
3	LINN	CARROL BALL (now D&S BRAKE)	05			NE	18	21	22	E
3	LINN	CARROL BALL (now D&S BRAKE)	06			NE	18	21	22	E
3	LINN	CARROL BALL (now D&S BRAKE)	01			NE	18	21	22	E
3	LINN	CARROL BALL (now D&S BRAKE)	27			NE	18	21	22	E
3	LINN	CARROL BALL (now D&S BRAKE)	28			NE	18	21	22	E
3	LINN	CARROL BALL (now D&S BRAKE)	30			NE	18	21	22	E
3	LINN	CARROL BALL (now D&S BRAKE)	07			NE	18	21	22	E
3	LINN	CARROL BALL (now D&S BRAKE)	16			SE	7	21	22	E
3	LINN	CARROL BALL (now D&S BRAKE)	21			SE	7	21	22	E

Priority 1B Wells

District	County	Lease Name	Well Number	Q-3	Q-2	Q-1	Sect.	Twp.	Rng.	Dir.
3	LINN	CARROL BALL (now D&S BRAKE)	12			SE	7	21	22	E
3	LINN	CARROL BALL (now D&S BRAKE)	29			SE	7	21	22	E
3	LINN	CARROL BALL (now D&S BRAKE)	13			SE	7	21	22	E
3	LINN	CARROL BALL (now D&S BRAKE)	15			SE	7	21	22	E
3	LINN	CARROL BALL (now D&S BRAKE)	17			SE	7	21	22	E
3	LINN	CARROL BALL (now D&S BRAKE)	18			SE	7	21	22	E
3	LINN	CARROL BALL (now D&S BRAKE)	19			SE	7	21	22	E
3	LINN	CARROL BALL (now D&S BRAKE)	20			SE	7	21	22	E
3	LINN	CARROL BALL (now D&S BRAKE)	22			SE	7	21	22	E
3	LINN	CARROL BALL (now D&S BRAKE)	23			SE	7	21	22	E
3	LINN	CARROL BALL (now D&S BRAKE)	24			SE	7	21	22	E
3	LINN	CARROL BALL (now D&S BRAKE)	25			SE	7	21	22	E
3	LINN	CARROL BALL (now D&S BRAKE)	26			NE	18	21	22	E
3	LINN	CARROL BALL (now D&S BRAKE)	14			SE	7	21	22	E
3	LINN	DAY	DAY17	SE	SW	SW	28	19	22	E
3	LINN	DAY	DAY03	NW	NW	NW	33	19	22	E
3	LINN	RONNIE WAKEFIELD	04			NE	35	22	21	E
3	LINN	RONNIE WAKEFIELD	03			NE	35	22	21	E
3	LINN	RONNIE WAKEFIELD	16			NE	35	22	21	E
3	LINN	RONNIE WAKEFIELD	17			NE	35	22	21	E
3	LINN	RONNIE WAKEFIELD	01			NE	35	22	21	E
3	LINN	RONNIE WAKEFIELD	I-1			NE	35	22	21	E
3	LINN	RONNIE WAKEFIELD	5-89			NE	35	22	21	E
3	LINN	RONNIE WAKEFIELD	I-2			NE	35	22	21	E
3	LINN	M BALL	(BAL01)	SW	NW	SW	7	22	22	E
3	LINN	MOORE	G-1282-2	E2	SE	NE	16	20	24	E
3	LINN	RONNIE WAKEFIELD	7	NW	NW	NE	35	22	21	E
3	LINN	HOUGHTON (COX)	1-W	NW	NE	SE	34	21	23	E
3	LINN	HOUGHTON (COX)	2-W	NE	NE	SE	34	21	23	E
3	LINN	HOUGHTON (COX)	3-W	NW	NE	SE	34	21	23	E
3	LINN	HOUGHTON (COX)	4-W	NE	NE	SE	34	21	23	E
3	LINN	HOUGHTON (COX)	5-W	NW	NE	SE	34	21	23	E
3	LINN	HOUGHTON (COX)	7-W	SW	NE	SE	34	21	23	E
3	LINN	HOUGHTON (COX)	8-W	SW	NE	SE	34	21	23	E
3	LINN	HOUGHTON (COX)	9-W	SW	NE	SE	34	21	23	E
3	LINN	HOUGHTON (COX)	P-15	SE	NE	SE	34	21	23	E
3	LINN	HOUGHTON (COX)	01		NE	SE	34	21	23	E
3	LINN	HOUGHTON (COX)	10		NE	SE	34	21	23	E
3	LINN	HOUGHTON (COX)	11		NE	SE	34	21	23	E
3	LINN	HOUGHTON (COX)	12		NE	SE	34	21	23	E
3	LINN	HOUGHTON (COX)	13		NE	SE	34	21	23	E
3	LINN	HOUGHTON (COX)	02		NE	SE	34	21	23	E
3	LINN	HOUGHTON (COX)	2-N		NE	SE	34	21	23	E
3	LINN	HOUGHTON (COX)	03		NE	SE	34	21	23	E
3	LINN	HOUGHTON (COX)	04		NE	SE	34	21	23	E
3	LINN	HOUGHTON (COX)	4-N		NE	SE	34	21	23	E
3	LINN	HOUGHTON (COX)	05		NE	SE	34	21	23	E
3	LINN	HOUGHTON (COX)	06		NE	SE	34	21	23	E
3	LINN	HOUGHTON (COX)	6-N		NE	SE	34	21	23	E
3	LINN	HOUGHTON (COX)	07		NE	SE	34	21	23	E

Priority 1B Wells

District	County	Lease Name	Well Number	Q-3	Q-2	Q-1	Sect.	Twp.	Rng.	Dir.
3	LINN	HOUGHTON (COX)	7-N		NE	SE	34	21	23	E
3	LINN	HOUGHTON (COX)	09		NE	SE	34	21	23	E
3	LINN	HOUGHTON (COX)	M-1		NE	SE	34	21	23	E
3	LINN	KELLER	93-1	SE	NW	NE	13	20	24	E
3	LINN	MEYER (KING) OWWO	3	SE	SE	SW	27	21	24	E
3	LINN	RONNIE WAKEFIELD	4-89	NW	NW	NE	35	22	21	E
3	LINN	TROUTMAN	4	SE	NW	SW	15	20	22	E
3	LINN	TROUTMAN	12	NW	SW	SW	15	20	22	E
3	LINN	TROUTMAN	15	NW	SW	SW	15	20	22	E
3	LINN	TROUTMAN	16	SW	NW	SW	15	20	22	E
3	LINN	TROUTMAN	F-3	SW	NW	SW	15	20	22	E
3	LINN	TROUTMAN	G-7	SW	NW	SW	15	20	22	E
3	LINN	TROUTMAN	T-20	SE	NW	SW	15	20	22	E
3	LINN	TROUTMAN	T23	NE	NW	SW	15	20	22	E
3	LINN	TROUTMAN	T-24	NW	NW	SW	15	20	22	E
3	LINN	TROUTMAN	T26	N2	NW	SW	15	20	22	E
3	LINN	TROUTMAN	T27	NW	NW	SW	15	20	22	E
3	LINN	TROUTMAN	T28	NW	NW	SW	15	20	22	E
3	LINN	TROUTMAN	T30	NW	NW	SW	15	20	22	E
3	LINN	TROUTMAN	T31	NW	SW	SW	15	20	22	E
3	LYON	ROZANA P 1	D	SE	NW	SE	22	18	10	E
3	MIAMI	OSBORN ENERGY LLC PROJECT 1					26	16	25	E
3	MIAMI	OSBORN ENERGY LLC PROJECT 1					26	16	25	E
3	MIAMI	OSBORN ENERGY LLC PROJECT 1					26	16	25	E
3	MIAMI	OSBORN ENERGY LLC PROJECT 1					26	16	25	E
3	MIAMI	OSBORN ENERGY LLC PROJECT 1					26	16	25	E
3	MIAMI	OSBORN ENERGY LLC PROJECT 1					26	16	25	E
3	MIAMI	OSBORN ENERGY LLC PROJECT 1					26	16	25	E
3	MIAMI	OSBORN ENERGY LLC PROJECT 1					26	16	25	E
3	MIAMI	OSBORN ENERGY LLC PROJECT 1					26	16	25	E
3	MIAMI	OSBORN ENERGY LLC PROJECT 1					26	16	25	E
3	MIAMI	OSBORN ENERGY LLC PROJECT 1					26	16	25	E
3	MIAMI	OSBORN ENERGY LLC PROJECT 1					26	16	25	E
3	MIAMI	OSBORN ENERGY LLC PROJECT 1					26	16	25	E
3	MIAMI	OSBORN ENERGY LLC PROJECT 1					26	16	25	E
3	MIAMI	OSBORN ENERGY LLC PROJECT 1					26	16	25	E
3	MIAMI	OSBORN ENERGY LLC PROJECT 2					17	16	25	E
3	MIAMI	OSBORN ENERGY LLC PROJECT 2					17	16	25	E
3	MIAMI	OSBORN ENERGY LLC PROJECT 2					17	16	25	E
3	MIAMI	OSBORN ENERGY LLC PROJECT 2					17	16	25	E
3	MIAMI	OSBORN ENERGY LLC PROJECT 2					17	16	25	E
3	MIAMI	OSBORN ENERGY LLC PROJECT 2					17	16	25	E
3	MIAMI	OSBORN ENERGY LCC PROJECT 2					17	16	25	E
3	MIAMI	OSBORN ENERGY LLC PROJECT 2					17	16	25	E
3	MIAMI	OSBORN ENERGY LLC PROJECT 2					17	16	25	E
3	MIAMI	OSBORN ENERGY LLC PROJECT 2					17	16	25	E
3	MIAMI	OSBORN ENERGY LLC PROJECT 2					17	16	25	E
3	MIAMI	VEATCH	4			NE	10	18	22	E
3	MIAMI	L.S. TARR	(T21W)21-W			NE	36	16	21	E
3	MIAMI	L.S. TARR	(T7) 7			NE	36	16	21	E
3	MIAMI	L.S. TARR	(T76) 7-6			NE	36	16	21	E
3	MIAMI	JIM LAUGHLIN (?ANTIOCH)	1		E2	SW	26	15	22	E
3	MIAMI	ALTMAN (not LEROY NEBAUGH)	1-2		NE	NE	8	17	22	E

Priority 1B Wells

District	County	Lease Name	Well Number	Q-3	Q-2	Q-1	Sect.	Twp.	Rng.	Dir.
3	MIAMI	ALTMAN (not LEROY NEBAUGH)	1-4		NE	NE	8	17	22	E
3	MIAMI	ALTMAN (not LEROY NEBAUGH)	1-6		NE	NE	8	17	22	E
3	MIAMI	ALTMAN (not LEROY NEBAUGH)	1-W		NE	NE	8	17	22	E
3	MIAMI	ALTMAN (not LEROY NEBAUGH)	3-2		NE	NE	8	17	22	E
3	MIAMI	ALTMAN (not LEROY NEBAUGH)	8-W		NE	NE	8	17	22	E
3	MIAMI	ALTMAN (not LEROY NEBAUGH)	O-2		NE	NE	8	17	22	E
3	MIAMI	ALTMAN (not LEROY NEBAUGH)	5-P		NE	NE	8	17	22	E
3	MIAMI	ALTMAN (not LEROY NEBAUGH)	6-P		NE	NE	8	17	22	E
3	MIAMI	ALTMAN (not LEROY NEBAUGH)	07		NE	NE	8	17	22	E
3	MIAMI	GRANT (not BLACK)	7	SW	NE	SE	3	19	22	E
3	MIAMI	GRANT (not BLACK)	3	SW	NE	SE	3	19	22	E
3	MIAMI	GRANT (not BLACK)	6	SW	NE	SE	3	19	22	E
3	MIAMI	GRANT (not BLACK)	8			SE	3	19	22	E
3	MIAMI	LEE (not BLACK)	2	NW	SE	SE	3	19	22	E
3	MIAMI	GRANT (not BLACK)	9			SE	3	19	22	E
3	MIAMI	HAY	1			NE	11	19	21	E
3	MIAMI	HAY	2		E2	NE	11	19	21	E
3	MIAMI	SMITH A W	1 P W				36	16	21	E
3	MIAMI	BOOZE	BJV-6		SE	NE	26	16	21	E
3	MIAMI	BOOZE	BJV-7	NW	SE	NE	26	16	21	E
3	MIAMI	BOOZE	BJV-4	NE	SE	NE	26	16	21	E
3	MIAMI	BOOZE	2	SE	SE	NE	26	16	21	E
3	MIAMI	BOOZE	B 3	SE	SE	NE	26	16	21	E
3	MIAMI	BOOZE	L-1	NE	SE	NE	26	16	21	E
3	MIAMI	CAYLOR	K 5	NE	NE	SE	35	17	21	E
3	MIAMI	CAYLOR	K 6	NW	NE	SE	35	17	21	E
3	MIAMI	CAYLOR	K 12	SE	NE	SE	35	17	21	E
3	MIAMI	CAYLOR	K 3	NE	NE	SE	35	17	21	E
3	MIAMI	CAYLOR	K 7	SE	NE	SE	35	17	21	E
3	MIAMI	CAYLOR	K 8	SW	NE	SE	35	17	21	E
3	MIAMI	CAYLOR	K 9	SW	NE	SE	35	17	21	E
3	MIAMI	CAYLOR	K 10	NE	NE	SE	35	17	21	E
3	MIAMI	CAYLOR	K 11	SE	NE	SE	35	17	21	E
3	MIAMI	CAYLOR	K 1	NW	NE	SE	35	17	21	E
3	MIAMI	CAYLOR	K 2	NW	NE	SE	35	17	21	E
3	MIAMI	CAYLOR	K 4	NE	NE	SE	35	17	21	E
3	MONTGOMERY	MELVIN FOLK		SE	SE	NE	18	35	16	E
3	MONTGOMERY	W LASSLEY (A.J. BROADBENT)	04-1909	SW	NW	SW	10	34	15	E
3	MONTGOMERY	W LASSLEY (BROADBENT)	01-1930	C	NW	SW	10	34	15	E
3	MONTGOMERY	W LASSLEY (BROADBENT)	02-1930			SW	10	34	15	E
3	MONTGOMERY	W LASSLEY (A.J. BROADBENT)	01-1904			SW	10	34	15	E
3	MONTGOMERY	W LASSLEY	00			NW	10	34	15	E
3	MONTGOMERY	W LASSLEY	00		N2	NW	10	34	15	E
3	MONTGOMERY	COFFEYVILLE CHURCH	(FIR01)		NW	NW	1	35	16	E
3	MONTGOMERY	BELLAMY (NOT COOK)	3		NE	NE	18	35	17	E
3	MONTGOMERY	BELLAMY (NOT COOK)	2		NE	NE	18	35	17	E
3	MONTGOMERY	BELLAMY (NOT COOK)	1		NE	NE	18	35	17	E
3	MONTGOMERY	BELLAMY (NOT COOK)	5		NE	NE	18	35	17	E
3	MONTGOMERY	BELLAMY (NOT COOK)	6		NE	NE	18	35	17	E
3	MONTGOMERY	BELLAMY (NOT COOK)	4		NE	NE	18	35	17	E

Priority 1B Wells

District	County	Lease Name	Well Number	Q-3	Q-2	Q-1	Sect.	Twp.	Rng.	Dir.
3	MONTGOMERY	COFFEYVILLE	1		NE	SW	16	34	17	E
3	MONTGOMERY	CLARK	3			NW	3	33	16	E
3	MONTGOMERY	MITCHELL	1			NE	3	33	16	E
3	MONTGOMERY	MITCHELL	3			NE	3	33	16	E
3	MONTGOMERY	CLARK	4			NW	3	33	16	E
3	MONTGOMERY	CLARK	2			NW	3	33	16	E
3	MONTGOMERY	MITCHELL	2			NE	3	33	16	E
3	MONTGOMERY	CLARK	1			NW	3	33	16	E
3	MONTGOMERY	MITCHELL	4			NE	3	33	16	E
3	MONTGOMERY	PIERCE? (was "RIVER")	(RIV01)	NE	SE	SE	4	31	16	E
3	MONTGOMERY	TRIMMELL (NOT LAFARGE)	3-1979			SW	3	32	16	E
3	MONTGOMERY	TRIMMELL (NOT LAFARGE)	1-1975	SW	NE	SW	3	32	16	E
3	MONTGOMERY	TRIMMELL (NOT LAFARGE)	4-1979			SW	3	32	16	E
3	MONTGOMERY	TRIMMELL (NOT LAFARGE)	2-1975	SE	SW	SW	3	32	16	E
3	MONTGOMERY	TRIMMELL (NOT LAFARGE)	2-1979			SW	3	32	16	E
3	MONTGOMERY	TRIMMELL (NOT LAFARGE)	1-1979		SW	SW	3	32	16	E
3	MONTGOMERY	CAMPBELL (not HUNTER)	OW1				14	34	16	E
3	MONTGOMERY	CAMPBELL (not HUNTER)	OW2				14	34	16	E
3	MONTGOMERY	CAMPBELL (not HUNTER)	OW3				14	34	16	E
3	MONTGOMERY	COFFEYVILLE-STARK	01	SW	SW	SE	26	34	16	E
3	MONTGOMERY	COFFEYVILLE-MAP LOC	01	NE	NW	SW	26	34	16	E
3	MONTGOMERY	HONN	OW				5	32	15	E
3	MONTGOMERY	HONN	OW		N2	NW	5	32	15	E
3	MONTGOMERY	HONN	4-A	NW	NW	NW	5	32	15	E
3	MONTGOMERY	HONN	1-B	NW	NW	NW	5	32	15	E
3	MONTGOMERY	HONN	2-A	SW	NW	NW	5	32	15	E
3	MONTGOMERY	HONN	3-A	NW	NW	NW	5	32	15	E
3	MONTGOMERY	HONN	1-A		W2	NW	5	32	15	E
3	MONTGOMERY	HONN	5-A		NW	NW	5	32	15	E
3	MONTGOMERY	HONN	OW		N2	NW	5	32	15	E
3	MONTGOMERY	UNKNOWN (NOT JEFFERSON)					15	32	15	E
3	MONTGOMERY	INDEPENDENCE (NEWMASER)	(NEW01)	NE	NE	SW	26	32	15	E
3	MONTGOMERY	INDEPENDENCE (MATCO FAB)	(OW-1)	NW	SW	SE	26	32	15	E
3	MONTGOMERY	GORDON	A			SE	11	32	15	E
3	MONTGOMERY	GORDON	B			SE	11	32	15	E
3	MONTGOMERY	BROWNING OW2	(SEW15)	W2	SW	SE	18	33	15	E
3	MONTGOMERY	BROWNING OW1	(SEW16)	SW	SW	SE	18	33	15	E
3	MONTGOMERY	BROWNING (1-15 SWD)	(SEW14)	NW	SW	SE	18	33	15	E
3	MONTGOMERY	WITTUM (not JEFFERSON)	1-A	NW	SW	NE	15	33	15	E
3	MONTGOMERY	WITTUM (not JEFFERSON)	1	SW	SW	NE	15	33	15	E
3	MONTGOMERY	FREIDLINE	(FRE03)	NW	NE	SE	28	34	15	E
3	MONTGOMERY	FREIDLINE	(FRE05)	NW	NW	SE	28	34	15	E
3	MONTGOMERY	FREIDLINE	(FRE07)	NW	NW	SE	28	34	15	E
3	MONTGOMERY	FREIDLINE	(FRE01)	NE	NE	SE	28	34	15	E
3	MONTGOMERY	FREIDLINE	(FRE09)	NE	NW	SE	28	34	15	E
3	MONTGOMERY	FREIDLINE	(FRE08)	SW	SE	SE	28	34	15	E
3	MONTGOMERY	FREIDLINE	(FRE10)	NW	NE	SE	28	34	15	E
3	MONTGOMERY	FREIDLINE	(FRE02)	NE	NE	SE	28	34	15	E
3	MONTGOMERY	FREIDLINE	(FRE06)	NW	NW	SE	28	34	15	E
3	MONTGOMERY	BANDWHEEL RANCH	01				4	35	15	E

Priority 1B Wells

District	County	Lease Name	Well Number	Q-3	Q-2	Q-1	Sect.	Twp.	Rng.	Dir.
3	MONTGOMERY	BANDWHEEL RANCH	02				4	35	15	E
3	MONTGOMERY	BANDWHEEL RANCH	03				4	35	15	E
3	MONTGOMERY	BANDWHEEL RANCH	04				4	35	15	E
3	MONTGOMERY	BANDWHEEL RANCH	05				4	35	15	E
3	MONTGOMERY	BANDWHEEL RANCH	06				4	35	15	E
3	MONTGOMERY	BANDWHEEL RANCH	07				4	35	15	E
3	MONTGOMERY	BANDWHEEL RANCH	08				4	35	15	E
3	MONTGOMERY	BANDWHEEL RANCH	09				4	35	15	E
3	MONTGOMERY	BANDWHEEL RANCH	10				4	35	15	E
3	MONTGOMERY	BANDWHEEL RANCH	11				4	35	15	E
3	MONTGOMERY	BANDWHEEL RANCH	12				4	35	15	E
3	MONTGOMERY	BANDWHEEL RANCH	13				4	35	15	E
3	MONTGOMERY	BANDWHEEL RANCH	14				4	35	15	E
3	MONTGOMERY	BANDWHEEL RANCH	15				4	35	15	E
3	MONTGOMERY	BANDWHEEL RANCH	16				4	35	15	E
3	MONTGOMERY	BANDWHEEL RANCH	17				4	35	15	E
3	MONTGOMERY	BANDWHEEL RANCH	18				4	35	15	E
3	MONTGOMERY	BANDWHEEL RANCH	19				4	35	15	E
3	MONTGOMERY	BANDWHEEL RANCH	20				4	35	15	E
3	MONTGOMERY	BANDWHEEL RANCH	21				4	35	15	E
3	MONTGOMERY	BANDWHEEL RANCH	22				4	35	15	E
3	MONTGOMERY	BANDWHEEL RANCH	23				4	35	15	E
3	MONTGOMERY	BANDWHEEL RANCH	24				4	35	15	E
3	MONTGOMERY	BANDWHEEL RANCH	25				4	35	15	E
3	MONTGOMERY	BANDWHEEL RANCH	26				4	35	15	E
3	MONTGOMERY	BANDWHEEL RANCH	27				4	35	15	E
3	MONTGOMERY	BANDWHEEL RANCH	28				4	35	15	E
3	MONTGOMERY	BANDWHEEL RANCH	29				4	35	15	E
3	MONTGOMERY	BANDWHEEL RANCH	30				4	35	15	E
3	MONTGOMERY	BANDWHEEL RANCH	31				4	35	15	E
3	MONTGOMERY	BANDWHEEL RANCH	32				4	35	15	E
3	MONTGOMERY	BANDWHEEL RANCH	33				4	35	15	E
3	MONTGOMERY	STOLP	1				17	35	15	E
3	MONTGOMERY	STOLP	2				17	35	15	E
3	MONTGOMERY	STOLP	3				17	35	15	E
3	MONTGOMERY	STOLP	4				17	35	15	E
3	MONTGOMERY	STOLP	5				17	35	15	E
3	MONTGOMERY	STOLP	6				17	35	15	E
3	MONTGOMERY	STOLP	7				17	35	15	E
3	MONTGOMERY	ROBERT SPEIRS	23		SE	SE	25	32	13	E
3	MONTGOMERY	ROBERT SPEIRS	20		SE	SE	25	32	13	E
3	MONTGOMERY	ROBERT SPEIRS	26		SE	SE	25	32	13	E
3	MONTGOMERY	ROBERT SPEIRS	21		SE	SE	25	32	13	E
3	MONTGOMERY	ROBERT SPEIRS	24		NE	SE	25	32	13	E
3	MONTGOMERY	SUTTON (not Foster)	01	N2	SE	NE	2	33	13	E
3	MONTGOMERY	SUTTON (not Foster)	05	SW	SE	NE	2	33	13	E
3	MONTGOMERY	SUTTON (not Foster)	06	NW	SE	NE	2	33	13	E
3	MONTGOMERY	SUTTON (not Foster)	07	NW	SW	NE	2	33	13	E
3	MONTGOMERY	SUTTON (not Foster)	09	C	SE	NE	2	33	13	E
3	MONTGOMERY	SUTTON (not Foster)	16			NE	2	33	13	E

Priority 1B Wells

District	County	Lease Name	Well Number	Q-3	Q-2	Q-1	Sect.	Twp.	Rng.	Dir.
3	MONTGOMERY	SUTTON (not Foster)	15			NE	2	33	13	E
3	MONTGOMERY	SUTTON (not Foster)	11	SE	SW	NE	2	33	13	E
3	MONTGOMERY	SUTTON (not Foster)	10	SE	NE	NE	2	33	13	E
3	MONTGOMERY	SUTTON (not Foster)	12	NE	SE	NE	2	33	13	E
3	MONTGOMERY	SUTTON (not Foster)	14	C	NE	NE	2	33	13	E
3	MONTGOMERY	ROGERS (NOT POWELL)	OW#?	N2	NW	NE	14	33	14	E
3	MONTGOMERY	ROGERS (NOT POWELL)	1-INJ	SE	NW	NE	14	33	14	E
3	MONTGOMERY	ROGERS (POWELL)	OW#?	N2	SE	NE	14	33	14	E
3	MONTGOMERY	DAVIDSON (not DAVIDISON)	W-1	NW	SW	SE	30	33	14	E
3	MONTGOMERY	DAVIDSON (not DAVIDISON)	03			SE	30	33	14	E
3	MONTGOMERY	DAVIDSON (not DAVIDISON)	01			SE	30	33	14	E
3	MONTGOMERY	DAVIDSON (not DAVIDISON)	04			SE	30	33	14	E
3	MONTGOMERY	DAVIDSON (not DAVIDISON)	05			SE	30	33	14	E
3	MONTGOMERY	DAVIDSON (not DAVIDISON)	06			SE	30	33	14	E
3	MONTGOMERY	DAVIDSON (not DAVIDISON)	10			SE	30	33	14	E
3	MONTGOMERY	DAVIDSON (not DAVIDISON)	07			SE	30	33	14	E
3	MONTGOMERY	DAVIDSON (not DAVIDISON)	02			SE	30	33	14	E
3	MONTGOMERY	DAVIDSON (not DAVIDISON)	08			SE	30	33	14	E
3	MONTGOMERY	DAVIDSON (not DAVIDISON)	09			SE	30	33	14	E
3	MONTGOMERY	UNKNOWN (not TOWN)	1				14	34	13	E
3	MONTGOMERY	UNKNOWN (not TOWN)	3				14	34	13	E
3	MONTGOMERY	UNKNOWN (not TOWN)	2				14	34	13	E
3	MONTGOMERY	UNKNOWN (not TOWN)	4				14	34	13	E
3	MONTGOMERY	UNKNOWN (not TOWN)	5				14	34	13	E
3	MONTGOMERY	CLUBINE	5			NW	17	34	14	E
3	MONTGOMERY	CLUBINE (SCHULTEISS)	KS-3	SE	SE	NW	17	34	14	E
3	MONTGOMERY	CLUBINE	7			NW	17	34	14	E
3	MONTGOMERY	CLUBINE	1	SE	SE	NW	17	34	14	E
3	MONTGOMERY	CLUBINE	6			NW	17	34	14	E
3	MONTGOMERY	CLUBINE	4			NW	17	34	14	E
3	MONTGOMERY	CLUBINE	3			NW	17	34	14	E
3	MONTGOMERY	COPAN LAKE	1				1	35	13	E
3	MONTGOMERY	COPAN LAKE	2				1	35	13	E
3	MONTGOMERY	KUNZ (PRICE?)	1			NW	27	32	17	E
3	MONTGOMERY	DENNIS	1			NE	34	33	17	E
3	MONTGOMERY	DENNIS	2			NE	34	33	17	E
3	MONTGOMERY	BOWEN WILLIAM	(FOR01)	SE	NE	NE	32	34	17	E
3	MONTGOMERY	BAXTER "A"	LSE		NE	NE	34	31	16	E
3	MONTGOMERY	BAXTER "B"	LSE		SE	NE	34	31	16	E
3	MONTGOMERY	DOBSON (now WHEELER)	1-1925	SW	NW	SW	16	34	15	E
3	MONTGOMERY	DOBSON-1925 (WHEELER/BILLER)	1	SW	NW	SW	16	34	15	E
3	MONTGOMERY	WILDGRUBE	3		NE	SW	30	31	16	E
3	MONTGOMERY	WILDGRUBE	1		NE	SW	30	31	16	E
3	MONTGOMERY	WILDGRUBE	4		NE	SW	30	31	16	E
3	MONTGOMERY	WILDGRUBE	2W		NE	SW	30	31	16	E
3	MONTGOMERY	WILDGRUBE	5W		NE	SW	30	31	16	E
3	MONTGOMERY	HIGHT-WALLIS				SW	30	31	16	E
3	MONTGOMERY	HIGHT-WALLIS				SW	30	31	16	E
3	MONTGOMERY	WILDGRUBE	2		NE	SW	30	31	16	E
3	MONTGOMERY	WILDGRUBE	4W		NE	SW	30	31	16	E

Priority 1B Wells

District	County	Lease Name	Well Number	Q-3	Q-2	Q-1	Sect.	Twp.	Rng.	Dir.
3	MONTGOMERY	WILDGRUBE	3W		NE	SW	30	31	16	E
3	MONTGOMERY	HIGHT-WALLIS	1-I	NE	NW	SW	30	31	16	E
3	MONTGOMERY	GARTNER	GAR04		SW	NW	32	31	16	E
3	MONTGOMERY	GARTNER	GAR08		NW	SE	32	31	16	E
3	MONTGOMERY	GARTNER	GAR05		NE	SW	32	31	16	E
3	MONTGOMERY	GARTNER	GAR03		NE	SW	32	31	16	E
3	MONTGOMERY	GARTNER	GAR01		NE	SW	32	31	16	E
3	MONTGOMERY	GARTNER	GAR07		SW	SE	32	31	16	E
3	MONTGOMERY	W LASSLEY (J.E. MENNCH)	01-	NW	SW	SW	10	34	15	E
3	MONTGOMERY	W LASSLEY (J.R. MARSHALL)	02-1909			SW	10	34	15	E
3	MONTGOMERY	W LASSLEY (J.R. MARSHALL)	01-1919	NE	NW	SW	10	34	15	E
3	MONTGOMERY	W LASSLEY (ED MARSHALL)	01-1909	NW	SW	SW	10	34	15	E
3	MONTGOMERY	W LASSLEY (ED MARSHALL)	02-1909	NW	SW	SW	10	34	15	E
3	MONTGOMERY	W LASSLEY (ED MARSHALL)	03-1909	SW	SW	SW	10	34	15	E
3	MONTGOMERY	W LASSLEY (MARSHAL)	01-1930	NW	SE	SW	10	34	15	E
3	MONTGOMERY	W LASSLEY (MARSHAL)	02-1930	NW	SE	SW	10	34	15	E
3	MONTGOMERY	W LASSLEY (A.J. BROADBENT)	02-1904		NW	SW	10	34	15	E
3	MONTGOMERY	W LASSLEY (J.R. WAGNER)	01-1909		NW	NW	10	34	15	E
3	MONTGOMERY	W LASSLEY (A.J. BROADBENT)	03-1909	NW	NW	SW	10	34	15	E
3	MONTGOMERY	Coffman	COF01	NE	SW	SW	5	32	17	E
3	MONTGOMERY	DJ Morris	DJM01	SE	SW	NE	3	35	14	E
3	MONTGOMERY	Fricke	FRI01	SW	SE	NE	13	34	15	E
3	MONTGOMERY	Fricke	FRI02	NW	NE	SE	13	34	15	E
3	MONTGOMERY	Miller	MIL06	NE	SW	SE	11	31	16	E
3	MONTGOMERY	Miller	MIL01	SE	SW	SW	11	31	16	E
3	MONTGOMERY	Miller	MIL02	SE	SW	SW	11	31	16	E
3	MONTGOMERY	Miller	MIL03	SE	NW	SW	11	31	16	E
3	MONTGOMERY	Miller	MIL04	SW	SW	SE	11	31	16	E
3	MONTGOMERY	Miller	MIL05	NE	SW	SE	11	31	16	E
3	MONTGOMERY	Miller	MIL07	SE	NW	SE	11	31	16	E
3	MONTGOMERY	Miller	MIL08	SE	NW	SE	11	31	16	E
3	MONTGOMERY	Miller	MIL09	NE	NW	SE	11	31	16	E
3	MONTGOMERY	Miller	MIL10	NE	NW	SE	11	31	16	E
3	MONTGOMERY	Miller	MIL11	NW	NW	SE	11	31	16	E
3	MONTGOMERY	Miller	MIL12	NW	NW	SE	11	31	16	E
3	MONTGOMERY	Miller	MIL13	SW	NW	SE	11	31	16	E
3	MONTGOMERY	Newmaster	NEW01	NE	NE	SW	26	32	15	E
3	MONTGOMERY	Meyer	MEY01	SE	SE	SE	34	32	16	E
3	MONTGOMERY	Meyer	MEY02	SW	SE	SE	34	32	16	E
3	MONTGOMERY	CLARK (not Swearingen)	SWE01	SE	NE	NW	3	33	16	E
3	MONTGOMERY	CLARK (not Swearingen)	SWE02	NE	NE	NW	3	33	16	E
3	MONTGOMERY	BUERSKENS	13	SE	SE	NW	13	31	16	E
3	MONTGOMERY	CITY OF COFFEYVILLE	1	NE	SW	NW	8	34	17	E
3	MONTGOMERY	FLETCHER	C16	SE	NE	NE	14	34	13	E
3	MONTGOMERY	FLETCHER	D16	SE	NE	NE	14	34	13	E
3	MONTGOMERY	FLETCHER	B16	SE	NE	NE	14	34	13	E
3	MONTGOMERY	FLETCHER	A16	SE	NE	NE	14	34	13	E
3	MONTGOMERY	FLETCHER	A8	NW	NW	NW	13	34	13	E
3	MONTGOMERY	FLETCHER	B8	NW	NW	NW	13	34	13	E
3	MONTGOMERY	FLETCHER	C8	NW	NW	NW	13	34	13	E

Priority 1B Wells

District	County	Lease Name	Well Number	Q-3	Q-2	Q-1	Sect.	Twp.	Rng.	Dir.
3	MONTGOMERY	FLETCHER	B9	SW	NW	NW	13	34	13	E
3	MONTGOMERY	FLETCHER	C9	SW	NW	NW	13	34	13	E
3	MONTGOMERY	FLETCHER	D9	SW	NE	NW	13	34	13	E
3	MONTGOMERY	FLETCHER	A10	SE	NW	NW	13	34	13	E
3	MONTGOMERY	FLETCHER	B10	SE	NW	NW	13	34	13	E
3	MONTGOMERY	FLETCHER	C10	SE	NW	NW	13	34	13	E
3	MONTGOMERY	FLETCHER	D10	SE	NW	NW	13	34	13	E
3	MONTGOMERY	FLETCHER	KHHF 1	NE	NE	NE	14	34	13	E
3	MONTGOMERY	FLETCHER	KHHF 2	NW	NE	NE	14	34	13	E
3	MONTGOMERY	FLETCHER	KHHF 3	SW	NW	NW	14	34	13	E
3	MONTGOMERY	FLETCHER	KHHF 4	SW	NE	NE	14	34	13	E
3	MONTGOMERY	FLETCHER	KHHF 5	NW	SE	NE	14	34	13	E
3	MONTGOMERY	FLETCHER	KHHF 6	NE	SE	NE	14	34	13	E
3	MONTGOMERY	FLETCHER	KHHF 7	SW	SE	NE	14	34	13	E
3	MONTGOMERY	FLETCHER	KHHF 8	SE	SE	NE	14	34	13	E
3	MONTGOMERY	LOCKMILLER	4	SE	SE	NW	27	32	15	E
3	MONTGOMERY	LOCKMILLER	5	NW	SW	NW	27	32	15	E
3	MONTGOMERY	POWELL NORTH	1M	S2	S2	SE	18	34	14	E
3	MONTGOMERY	VEITH	B 23		NE	SW	27	33	14	E
3	MONTGOMERY	CITY OF COFFEYVILLE (AIRPORT)	32		SW	SE	8	34	17	E
3	MONTGOMERY	CITY OF COFFEYVILLE AIRPORT BAHR	36	NE	NE	SE	8	34	17	E
3	MONTGOMERY	CITY OF COFFEYVILLE (AIRPORT)	19	SW	SW	NE	17	34	17	E
3	MONTGOMERY	CITY OF COFFEYVILLE (AIRPORT)	16	SW	SW	NE	17	34	17	E
3	MONTGOMERY	CITY OF COFFEYVILLE (AIRPORT)	18	SW	SW	NE	17	34	17	E
3	MONTGOMERY	HAYNES	1	SE	NE	NE	33	32	14	E
3	MONTGOMERY	HOOVER	1	SW	NE	NW	17	35	17	E
3	MONTGOMERY	SIMMONS	26	NW	NW	SE	19	32	14	E
3	MONTGOMERY	STARK	1	SE	SE	NW	36	32	13	E
3	NEOSHO	WICKER (BIDEAU-RETTIG)	(WIC-03)	SE	NE	NE	12	28	18	E
3	NEOSHO	CONVERSE (HENRY)	(CON01)		NW	SW	20	28	18	E
3	NEOSHO	CONVERSE (HENRY)	(CON02)		NW	SW	20	28	18	E
3	NEOSHO	CONVERSE (HENRY)	(CON03)		NW	SW	20	28	18	E
3	NEOSHO	CONVERSE (HENRY)	(CON04)		NW	SW	20	28	18	E
3	NEOSHO	CONVERSE (HENRY)	(CON05)		NW	SW	20	28	18	E
3	NEOSHO	CONVERSE (HENRY)	(CON06)		NW	SW	20	28	18	E
3	NEOSHO	CONVERSE (HENRY)	(CON07)		NW	SW	20	28	18	E
3	NEOSHO	CONVERSE (HENRY)	(CON08)		NW	SW	20	28	18	E
3	NEOSHO	CONVERSE (HENRY)	(CON09)		NW	SW	20	28	18	E
3	NEOSHO	CONVERSE (HENRY)	(CON10)		NW	SW	20	28	18	E
3	NEOSHO	CONVERSE (HENRY)	(CON11)		NW	SW	20	28	18	E
3	NEOSHO	BURRESS	76	NW	NE	SW	29	28	20	E
3	NEOSHO	M. K. HEADY	(KASA1)	NE	NE	SE	25	28	19	E
3	NEOSHO	M. K. HEADY	(STR10)		SE	NE	25	28	19	E
3	NEOSHO	M. K. HEADY	(STR07)		SE	NE	25	28	19	E
3	NEOSHO	M. K. HEADY	(STR02)		SE	NE	25	28	19	E
3	NEOSHO	M. K. HEADY	(STR09)		SE	NE	25	28	19	E
3	NEOSHO	M. K. HEADY	(STR05)		SE	NE	25	28	19	E
3	NEOSHO	M. K. HEADY	(STR03)		SE	NE	25	28	19	E
3	NEOSHO	M. K. HEADY	(STR06) 2	SE	SE	NE	25	28	19	E
3	NEOSHO	M. K. HEADY	(STR08)		SE	NE	25	28	19	E

Priority 1B Wells

District	County	Lease Name	Well Number	Q-3	Q-2	Q-1	Sect.	Twp.	Rng.	Dir.
3	NEOSHO	M. K. HEADY	(STR04)		SE	NE	25	28	19	E
3	NEOSHO	HORTON (LECK)	01		W2	SE	30	30	18	E
3	NEOSHO	HORTON (LECK)	02		W2	SE	30	30	18	E
3	NEOSHO	HORTON (LECK)	03		W2	SE	30	30	18	E
3	NEOSHO	HORTON (LECK)	04		W2	SE	30	30	18	E
3	NEOSHO	HORTON (LECK)	05		W2	SE	30	30	18	E
3	NEOSHO	HORTON (LECK)	06		W2	SE	30	30	18	E
3	NEOSHO	HORTON (LECK)	07		W2	SE	30	30	18	E
3	NEOSHO	HORTON (LECK)	08		W2	SE	30	30	18	E
3	NEOSHO	HORTON (LECK)	09		W2	SE	30	30	18	E
3	NEOSHO	HORTON (LECK)	10		W2	SE	30	30	18	E
3	NEOSHO	HORTON (LECK)	11		W2	SE	30	30	18	E
3	NEOSHO	HORTON (LECK)	12		W2	SE	30	30	18	E
3	NEOSHO	BURLINGAME (LECK)	(FLEC01)		E2	SW	30	30	18	E
3	NEOSHO	BURLINGAME (LECK)	(FLEC02)		E2	SW	30	30	18	E
3	NEOSHO	BURLINGAME (LECK)	(FLEC03)		E2	SW	30	30	18	E
3	NEOSHO	BURLINGAME (LECK)	(FLEC04)		E2	SW	30	30	18	E
3	NEOSHO	BURLINGAME (LECK)	X		E2	SW	30	30	18	E
3	NEOSHO	BRILEY (not KRUEGER)	01			NE	19	27	19	E
3	NEOSHO	BRILEY (not KRUEGER)	02			NE	19	27	19	E
3	NEOSHO	BRILEY (not KRUEGER)	03			NE	19	27	19	E
3	NEOSHO	BRILEY (not KRUEGER)	04			NE	19	27	19	E
3	NEOSHO	BRILEY (not KRUEGER)	05			NE	19	27	19	E
3	NEOSHO	BRILEY (not KRUEGER)	06			NE	19	27	19	E
3	NEOSHO	BRILEY (not KRUEGER)	07			NE	19	27	19	E
3	NEOSHO	BRILEY (not KRUEGER)	08			NE	19	27	19	E
3	NEOSHO	BRILEY (not KRUEGER)	09			NE	19	27	19	E
3	NEOSHO	BRILEY (not KRUEGER)	10			NE	19	27	19	E
3	NEOSHO	BRILEY (not KRUEGER)	11			NE	19	27	19	E
3	NEOSHO	BRILEY (not KRUEGER)	12			NE	19	27	19	E
3	NEOSHO	BRILEY (not KRUEGER)	13			NE	19	27	19	E
3	NEOSHO	BRILEY (not KRUEGER)	14			NE	19	27	19	E
3	NEOSHO	BRILEY (not KRUEGER)	15			NE	19	27	19	E
3	NEOSHO	BRILEY (not KRUEGER)	16			NE	19	27	19	E
3	NEOSHO	BRILEY (not KRUEGER)	17			NE	19	27	19	E
3	NEOSHO	BRILEY (not KRUEGER)	18			NE	19	27	19	E
3	NEOSHO	BRILEY (not KRUEGER)	19			NE	19	27	19	E
3	NEOSHO	BRILEY (not KRUEGER)	20			NE	19	27	19	E
3	NEOSHO	BRILEY (not KRUEGER)	21			NE	19	27	19	E
3	NEOSHO	BRILEY (not KRUEGER)	22			NE	19	27	19	E
3	NEOSHO	BRILEY (not KRUEGER)	23			NE	19	27	19	E
3	NEOSHO	BRILEY (not KRUEGER)	24			NE	19	27	19	E
3	NEOSHO	BRILEY (not KRUEGER)	25			NE	19	27	19	E
3	NEOSHO	BRILEY (not KRUEGER)	26			NE	19	27	19	E
3	NEOSHO	BROOKSHIRE (MOYER)	(NEO-05)	SW	NE	NE	12	28	18	E
3	NEOSHO	WICKER (BIDEAU-RETTIG)	WIC02/NEO4	SE	NE	NE	12	28	18	E
3	NEOSHO	BROOKSHIRE (MOYER)	(NEO-06)	SW	NE	NE	12	28	18	E
3	NEOSHO	BROOKSHIRE (MOYER)	(NEO-01)	SW	NE	NE	12	28	18	E
3	NEOSHO	BROOKSHIRE (MOYER)	(NEO-02)	SW	NE	NE	12	28	18	E
3	NEOSHO	BROOKSHIRE (MOYER)	(NEO-03)	SW	NE	NE	12	28	18	E

Priority 1B Wells

District	County	Lease Name	Well Number	Q-3	Q-2	Q-1	Sect.	Twp.	Rng.	Dir.
3	NEOSHO	ORR	ORR04			S2	20	27	19	E
3	NEOSHO	ORR	ORR01			S2	20	27	19	E
3	NEOSHO	ORR	ORR07			S2	20	27	19	E
3	NEOSHO	ORR	ORR03			S2	20	27	19	E
3	NEOSHO	ORR	ORR02			S2	20	27	19	E
3	NEOSHO	ORR	ORR05			S2	20	27	19	E
3	NEOSHO	ORR	ORR08			S2	20	27	19	E
3	NEOSHO	ORR	ORR06			S2	20	27	19	E
3	NEOSHO	NEELEY (RUSTMAN)	A		S2	NW	12	28	18	E
3	NEOSHO	NEELEY (RUSTMAN)	E		S2	NW	12	28	18	E
3	NEOSHO	NEELEY (RUSTMAN)	F		S2	NW	12	28	18	E
3	NEOSHO	NEELEY (RUSTMAN)	G		S2	NW	12	28	18	E
3	NEOSHO	NEELEY (RUSTMAN)	H		S2	NW	12	28	18	E
3	NEOSHO	NEELEY (RUSTMAN)	I		S2	NW	12	28	18	E
3	NEOSHO	NEELEY (RUSTMAN)	J		S2	NW	12	28	18	E
3	NEOSHO	NEELEY (RUSTMAN)	K		S2	NW	12	28	18	E
3	NEOSHO	NEELEY (RUSTMAN)	L		S2	NW	12	28	18	E
3	NEOSHO	NEELEY (RUSTMAN)	B		S2	NW	12	28	18	E
3	NEOSHO	NEELEY (RUSTMAN)	C		S2	NW	12	28	18	E
3	NEOSHO	NEELEY (RUSTMAN)	D		S2	NW	12	28	18	E
3	NEOSHO	MITCHELL (REINHARDT)	24	SE	NW	SE	28	27	19	E
3	NEOSHO	MITCHELL (REINHARDT)	21	SE	NW	SE	28	27	19	E
3	NEOSHO	MITCHELL (REINHARDT)	41	SE	NW	SE	28	27	19	E
3	NEOSHO	MITCHELL (REINHARDT)	01	SE	NW	SE	28	27	19	E
3	NEOSHO	MITCHELL (REINHARDT)	24	SE	NW	SE	28	27	19	E
3	NEOSHO	MITCHELL (REINHARDT)	12	NE	NW	SE	28	27	19	E
3	NEOSHO	MITCHELL (REINHARDT)	05	NE	NW	SE	28	27	19	E
3	NEOSHO	MITCHELL (REINHARDT)	15	NE	NW	SE	28	27	19	E
3	NEOSHO	MITCHELL (REINHARDT)	09	NE	NW	SE	28	27	19	E
3	NEOSHO	MITCHELL (REINHARDT)	16	NE	NW	SE	28	27	19	E
3	NEOSHO	MITCHELL (REINHARDT)	06	NW	NE	SE	28	27	19	E
3	NEOSHO	MITCHELL (REINHARDT)	10	NW	NE	SE	28	27	19	E
3	NEOSHO	MITCHELL (REINHARDT)	25	SW	NW	SE	28	27	19	E
3	NEOSHO	MITCHELL (REINHARDT)	28	NW	NE	SE	28	27	19	E
3	NEOSHO	MITCHELL (REINHARDT)	27	SW	SE	NE	28	27	19	E
3	NEOSHO	MITCHELL (REINHARDT)	18	SW	SE	NE	28	27	19	E
3	NEOSHO	WHELAN (WHITED/KENNEDY)	B-1		NW	SW	35	28	20	E
3	NEOSHO	WHELAN (WHITED)	03			SW	35	28	20	E
3	NEOSHO	WHELAN (WHITED)	46			SW	35	28	20	E
3	NEOSHO	WHELAN (WHITED)	31			SW	35	28	20	E
3	NEOSHO	WHELAN (WHITED)	30			SW	35	28	20	E
3	NEOSHO	WHELAN (WHITED)	40			SW	35	28	20	E
3	NEOSHO	WHELAN (WHITED)	06			SW	35	28	20	E
3	NEOSHO	WHELAN (WHITED)	08			SW	35	28	20	E
3	NEOSHO	WHELAN (WHITED)	18			SW	35	28	20	E
3	NEOSHO	WHELAN (WHITED)	02			SW	35	28	20	E
3	NEOSHO	WHELAN (WHITED)	28			SW	35	28	20	E
3	NEOSHO	WHELAN (WHITED)	45			SW	35	28	20	E
3	NEOSHO	WHELAN (WHITED)	20			SW	35	28	20	E
3	NEOSHO	WHELAN (WHITED)	16			SW	35	28	20	E

Priority 1B Wells

District	County	Lease Name	Well Number	Q-3	Q-2	Q-1	Sect.	Twp.	Rng.	Dir.
3	NEOSHO	WHELAN (WHITED)	14			SW	35	28	20	E
3	NEOSHO	WHELAN (WHITED)	12			SW	35	28	20	E
3	NEOSHO	WHELAN (WHITED)	10			SW	35	28	20	E
3	NEOSHO	WHELAN (WHITED)	04			SW	35	28	20	E
3	NEOSHO	WHELAN (WHITED)	36			SW	35	28	20	E
3	NEOSHO	WHELAN (WHITED)	37			SW	35	28	20	E
3	NEOSHO	WHELAN (WHITED)	38			SW	35	28	20	E
3	NEOSHO	WHELAN (WHITED)	39			SW	35	28	20	E
3	NEOSHO	WHELAN (WHITED)	19			SW	35	28	20	E
3	NEOSHO	WHELAN (WHITED)	41			SW	35	28	20	E
3	NEOSHO	WHELAN (WHITED)	29			SW	35	28	20	E
3	NEOSHO	WHELAN (WHITED)	43			SW	35	28	20	E
3	NEOSHO	WHELAN (WHITED)	01			SW	35	28	20	E
3	NEOSHO	WHELAN (WHITED)	05			SW	35	28	20	E
3	NEOSHO	WHELAN (WHITED)	07			SW	35	28	20	E
3	NEOSHO	WHELAN (WHITED)	09			SW	35	28	20	E
3	NEOSHO	WHELAN (WHITED)	11			SW	35	28	20	E
3	NEOSHO	WHELAN (WHITED)	13			SW	35	28	20	E
3	NEOSHO	WHELAN (WHITED)	15			SW	35	28	20	E
3	NEOSHO	WHELAN (WHITED)	34			SW	35	28	20	E
3	NEOSHO	WHELAN (WHITED)	42			SW	35	28	20	E
3	NEOSHO	WHELAN (WHITED)	33			SW	35	28	20	E
3	NEOSHO	WHELAN (WHITED)	32			SW	35	28	20	E
3	NEOSHO	WHELAN (WHITED)	17			SW	35	28	20	E
3	NEOSHO	WHELAN (WHITED)	44			SW	35	28	20	E
3	NEOSHO	WHELAN (WHITED)	23			SW	35	28	20	E
3	NEOSHO	WHELAN (WHITED)	22			SW	35	28	20	E
3	NEOSHO	WHELAN (WHITED)	21			SW	35	28	20	E
3	NEOSHO	WHELAN (WHITED)	35			SW	35	28	20	E
3	NEOSHO	WHELAN (WHITED)	24			SW	35	28	20	E
3	NEOSHO	WHELAN (WHITED)	27			SW	35	28	20	E
3	NEOSHO	WHELAN (WHITED)	26			SW	35	28	20	E
3	NEOSHO	WHELAN (WHITED)	25			SW	35	28	20	E
3	NEOSHO	CROSLIN	CRO01		SW	NE	1	27	18	E
3	NEOSHO	CROSLIN	CRO02		SW	NE	1	27	18	E
3	NEOSHO	CROSLIN	CRO06		SW	NE	1	27	18	E
3	NEOSHO	CROSLIN	CRO03		SW	NE	1	27	18	E
3	NEOSHO	CROSLIN	CRO09		SW	NE	1	27	18	E
3	NEOSHO	CROSLIN	CRO04		SW	NE	1	27	18	E
3	NEOSHO	CROSLIN	CRO05		SW	NE	1	27	18	E
3	NEOSHO	CROSLIN	CRO08		SW	NE	1	27	18	E
3	NEOSHO	CROSLIN	CRO07		SW	NE	1	27	18	E
3	NEOSHO	MITCHELL (REINHARDT)	5-B	NE	SE	NE	28	27	19	E
3	NEOSHO	MITCHELL (REINHARDT)	07	SW	SE	NE	28	27	19	E
3	NEOSHO	MITCHELL (REINHARDT)	30	SW	SE	NE	28	27	19	E
3	NEOSHO	MITCHELL (REINHARDT)	13	SW	SE	NE	28	27	19	E
3	NEOSHO	MITCHELL (REINHARDT)	17	SW	SE	NE	28	27	19	E
3	NEOSHO	MITCHELL (REINHARDT)	29	SW	SE	NE	28	27	19	E
3	NEOSHO	MITCHELL (REINHARDT)	19	NW	SW	NE	28	27	19	E
3	NEOSHO	MITCHELL (REINHARDT)	26	SE	SW	NE	28	27	19	E

Priority 1B Wells

District	County	Lease Name	Well Number	Q-3	Q-2	Q-1	Sect.	Twp.	Rng.	Dir.
3	NEOSHO	MITCHELL (REINHARDT)	11	SE	SW	NE	28	27	19	E
3	NEOSHO	MITCHELL (REINHARDT)	08	NW	SE	NE	28	27	19	E
3	NEOSHO	MITCHELL (REINHARDT)	1-B	NE	SE	NE	28	27	19	E
3	NEOSHO	MITCHELL (REINHARDT)	36	NW	SE	NE	28	27	19	E
3	NEOSHO	MITCHELL (REINHARDT)	38	N2	SE	NE	28	27	19	E
3	NEOSHO	MITCHELL (REINHARDT)	31	W2	SE	NE	28	27	19	E
3	NEOSHO	McCLARNAN (now Mark Smith)	A	E2	W2	NE	17	29	21	E
3	NEOSHO	McCLARNAN (now Mark Smith)	B	E2	W2	NE	17	29	21	E
3	NEOSHO	McCLARNAN (now Mark Smith)	C	E2	W2	NE	17	29	21	E
3	NEOSHO	HECK (now Mark Smith)	A	W2	W2	NE	17	29	21	E
3	NEOSHO	HECK (now Mark Smith)	B	W2	W2	NE	17	29	21	E
3	NEOSHO	HECK (now Mark Smith)	C	W2	W2	NE	17	29	21	E
3	NEOSHO	HECK (now Mark Smith)	D	W2	W2	NE	17	29	21	E
3	NEOSHO	HECK (now Mark Smith)	E	W2	W2	NE	17	29	21	E
3	NEOSHO	BUTLER (DRYBREAD)	02-1916		E2	NE	5	27	18	E
3	NEOSHO	BUTLER (DRYBREAD)	04-1917		E2	NE	5	27	18	E
3	NEOSHO	BUTLER (DRYBREAD)	05-1917		E2	NE	5	27	18	E
3	NEOSHO	BUTLER (DRYBREAD)	07-1917		E2	NE	5	27	18	E
3	NEOSHO	BUTLER (DRYBREAD)	10-1918		E2	NE	5	27	18	E
3	NEOSHO	BUTLER (DRYBREAD)	11-1918		E2	NE	5	27	18	E
3	NEOSHO	BUTLER (DRYBREAD)	21-1918		E2	NE	5	27	18	E
3	NEOSHO	BUTLER (DRYBREAD)	25-1920		NE	NE	5	27	18	E
3	NEOSHO	BUTLER (DRYBREAD)	26-1920		SE	NE	5	27	18	E
3	NEOSHO	MITCHELL (REINHARDT)	W45	NE	SW	NE	28	27	19	E
3	NEOSHO	MITCHELL (REINHARDT)	48	SE	SW	NE	28	27	19	E
3	NEOSHO	MITCHELL (REINHARDT)	51	SE	SW	NE	28	27	19	E
3	NEOSHO	MITCHELL (REINHARDT)	W46	SE	SW	NE	28	27	19	E
3	NEOSHO	BRENEMAN (now BEACHER BROTHERS)	2		N2	NE	32	28	19	E
3	NEOSHO	BRENEMAN (now BEACHER BROTHERS)	1	E2	E2	NE	32	28	19	E
3	NEOSHO	HECK (now Mark Smith)	F	W2	W2	NE	17	29	21	E
3	NEOSHO	HECK (now Mark Smith)	G	W2	W2	NE	17	29	21	E
3	NEOSHO	HECK (now Mark Smith)	H	W2	W2	NE	17	29	21	E
3	NEOSHO	HECK (now Mark Smith)	I	W2	W2	NE	17	29	21	E
3	NEOSHO	ORR	ORR10			S2	20	27	19	E
3	NEOSHO	ORR	ORR11			S2	20	27	19	E
3	NEOSHO	Shaw (NE-River)	SHAWRI	SE	SE	NE	16	28	19	E
3	NEOSHO	ORR	ORR09			S2	20	27	19	E
3	NEOSHO	ORR	ORR12			S2	20	27	19	E
3	NEOSHO	ORR	ORR13			S2	20	27	19	E
3	NEOSHO	ORR	ORR14			S2	20	27	19	E
3	NEOSHO	ORR	ORR15			S2	20	27	19	E
3	NEOSHO	ORR	ORR16			S2	20	27	19	E
3	NEOSHO	ORR	ORR17			S2	20	27	19	E
3	NEOSHO	BROOKSHIRE	I 1	S2	N2	NE	12	28	18	E
3	NEOSHO	MIH (HINES)	1	NE	SE	SE	10	28	19	E
3	NEOSHO	NELSON	N 2	NE	NW	NE	4	27	18	E
3	NEOSHO	NELSON	N 8	SW	NE	NE	4	27	18	E
3	NEOSHO	STIMPSON	W 1		W2	SW	15	28	20	E
3	NEOSHO	STIMPSON	W 2	NE	SW	SW	15	28	20	E
3	NEOSHO	STIMPSON	W 3		SW	SW	15	28	20	E

Priority 1B Wells

District	County	Lease Name	Well Number	Q-3	Q-2	Q-1	Sect.	Twp.	Rng.	Dir.
3	NEOSHO	JOHNS A	2	SW	NW	NE	22	28	19	E
3	NEOSHO	JOHNS A	1	SW	NW	NE	22	28	19	E
3	NEOSHO	JOHNS A	3	NW	SW	NE	22	28	19	E
3	NEOSHO	JOHNS A	4	NW	SW	NE	22	28	19	E
3	NEOSHO	JOHNS A	7	SW	SW	NE	22	28	19	E
3	NEOSHO	JOHNS A	6	SW	SW	NE	22	28	19	E
3	NEOSHO	JOHNS A	5	SW	SW	NE	22	28	19	E
3	NEOSHO	JOHNS A	7-B	NW	NW	SE	22	28	19	E
3	NEOSHO	VAN SICKLE	17	SW	SE	NW	22	28	19	E
3	NEOSHO	VAN SICKLE	10	NE	NE	SW	22	28	19	E
3	NEOSHO	VAN SICKLE	27	SE	SW	NW	22	28	19	E
3	NEOSHO	VAN SICKLE	28	SE	SW	NW	22	28	19	E
3	NEOSHO	VAN SICKLE	32	SE	SW	NW	22	28	19	E
3	NEOSHO	VAN SICKLE	33	SE	NE	NW	22	28	19	E
3	NEOSHO	VAN SICKLE	34	SE	NE	NW	22	28	19	E
3	NEOSHO	VAN SICKLE	35	SE	NE	NW	22	28	19	E
3	NEOSHO	VAN SICKLE	36	SE	NE	NW	22	28	19	E
3	NEOSHO	VAN SICKLE	37	SE	NE	NW	22	28	19	E
3	NEOSHO	VAN SICKLE	38	SE	NE	NW	22	28	19	E
3	NEOSHO	VAN SICKLE	30	NE	NE	SW	22	28	19	E
3	NEOSHO	VAN SICKLE	31	NE	NE	SW	22	28	19	E
3	NEOSHO	SHAW	302	SW	SW	SW	15	28	19	E
3	NEOSHO	SHAW	311	SW	SW	SW	15	28	19	E
3	NEOSHO	SHAW	319	SW	SW	SW	15	28	19	E
3	NEOSHO	SHAW	301	SW	SW	SW	15	28	19	E
3	NEOSHO	SHAW	118	NE	NE	NE	15	28	19	E
3	NEOSHO	SHAW	70	NW	NE	SE	21	28	19	E
3	NEOSHO	SHAW	71	SW	SE	NE	21	28	19	E
3	WILSON	VILAS GAS PROJECT					28	27	17	E
3	WILSON	VILAS GAS PROJECT					28	27	17	E
3	WILSON	VILAS GAS PROJECT					28	27	17	E
3	WILSON	VILAS GAS PROJECT					28	27	17	E
3	WILSON	VILAS GAS PROJECT					28	27	17	E
3	WILSON	VILAS GAS PROJECT					28	27	17	E
3	WILSON	VILAS GAS PROJECT					28	27	17	E
3	WILSON	VILAS GAS PROJECT					28	27	17	E
3	WILSON	VILAS GAS PROJECT					28	27	17	E
3	WILSON	VILAS GAS PROJECT					28	27	17	E
3	WILSON	VILAS GAS PROJECT					28	27	17	E
3	WILSON	VILAS GAS PROJECT					28	27	17	E
3	WILSON	VILAS GAS PROJECT					28	27	17	E
3	WILSON	PHILLIP CARTER					10	29	16	E
3	WILSON	TRAVIS MILLER	(MILOW2)			SW	30	27	16	E
3	WILSON	TRAVIS MILLER	(MILOW1)			SW	30	27	16	E
3	WILSON	TRAVIS MILLER	(MILOW4)			SW	30	27	16	E
3	WILSON	TRAVIS MILLER	(MILOW3)			SW	30	27	16	E
3	WILSON	TRAVIS MILLER	(MILOW6)			SW	30	27	16	E
3	WILSON	TRAVIS MILLER	(MILOW5)			SW	30	27	16	E
3	WILSON	TRAVIS MILLER	(MILOW7)			SW	30	27	16	E
3	WILSON	ARGO-FRANKENBERRY (not Banc)	01		E2	SW	8	30	16	E
3	WILSON	ARGO-FRANKENBERRY (not Banc)	2A		E2	SW	8	30	16	E

Priority 1B Wells

District	County	Lease Name	Well Number	Q-3	Q-2	Q-1	Sept.	Twp.	Rng.	Dir.
3	WILSON	ARGO-FRANKENBERRY (not Banc)	3A		E2	SW	8	30	16	E
3	WILSON	ARGO-FRANKENBERRY (not Banc)	4A		E2	SW	8	30	16	E
3	WILSON	ARGO-FRANKENBERRY (not Banc)	02		E2	SW	8	30	16	E
3	WILSON	ARGO-FRANKENBERRY (not Banc)	03		E2	SW	8	30	16	E
3	WILSON	ARGO-FRANKENBERRY (not Banc)	04		E2	SW	8	30	16	E
3	WILSON	ARGO-FRANKENBERRY (not Banc)	1A		E2	SW	8	30	16	E
3	WILSON	MOORE	(MOO-01)		SE	NE	17	30	16	E
3	WILSON	MOORE	(MOO-02)		SE	NE	17	30	16	E
3	WILSON	MOORE	(MOO-03)		SE	NE	17	30	16	E
3	WILSON	MOORE	(MOO-04)		SE	NE	17	30	16	E
3	WILSON	CRAWFORD/GRAHAM	(01)	SW	NW	SW	7	30	16	E
3	WILSON	CRAWFORD/GRAHAM	(03)	NE	NW	SW	7	30	16	E
3	WILSON	CRAWFORD/GRAHAM	(04)	NW	NW	SW	7	30	16	E
3	WILSON	CRAWFORD/GRAHAM	(05)	SW	SW	NW	7	30	16	E
3	WILSON	CRAWFORD/GRAHAM	(06)	SW	SW	NW	7	30	16	E
3	WILSON	CRAWFORD/GRAHAM	(08)	NE	NW	SW	7	30	16	E
3	WILSON	CRAWFORD/GRAHAM	(11)	NW	NE	SW	7	30	16	E
3	WILSON	CRAWFORD/GRAHAM	(13)	NW	NE	SW	7	30	16	E
3	WILSON	CRAWFORD/GRAHAM	(14)	NW	NE	SW	7	30	16	E
3	WILSON	MAYHOOD (not Berryman)	01	SE	SE	NW	20	30	16	E
3	WILSON	MAYHOOD (not Berryman)	02	SE	SE	NW	20	30	16	E
3	WILSON	MAYHOOD (not Berryman)	03	SE	SE	NW	20	30	16	E
3	WILSON	Chamberlin	CHA01	SW	NW	NE	17	30	16	E
3	WILSON	Chamberlin	CHA02	NE	SW	NE	17	30	16	E
3	WILSON	HANNA (not Hoobler)	(HOO-02)	NW	SW	NW	17	30	16	E
3	WILSON	Hunnicutt	HUN02	SE	SW	SE	34	30	17	E
3	WILSON	Whiteside	WHI01	NE	NW	SW	12	30	15	E
3	WILSON	Frankenberry	FRA01	NE	NE	NE	14	30	15	E
3	WILSON	FOLGER	KCAF 10	NW	NW	NW	36	28	16	E
3	WILSON	J H ARMSTRONG	1	SE	NE	NE	11	29	14	E
3	WILSON	MILLER (HYDORN 'A')	A 1	NE	NE	NE	27	27	17	E
3	WILSON	STOVER ANDER	B 11	NW	NW	SW	3	28	17	E
3	WILSON	STOVER ANDER	B 12	SW	NW	SW	3	28	17	E
3	WILSON	LOUR	1	NW	NW	SE	20	30	16	E
3	WILSON	LOUR	2	NE	NW	SE	20	30	16	E
3	WOODSON	LYLE/Bernard	(ASH01)	SW	SW	NW	14	25	13	E
3	WOODSON	LYLE/Bernard	(ASH02)	SW	SW	NW	14	25	13	E
3	WOODSON	Ashlock/Mason	(ASH03)	NW	NW	SW	14	25	13	E
3	WOODSON	Ashlock/Mason	(ASH04)	NE	NW	SW	14	25	13	E
3	WOODSON	Ashlock/Mason	(ASH05)	NE	NW	SW	14	25	13	E
3	WOODSON	Ashlock/NORDMEYER	(ASH06)	NW	NE	SW	14	25	13	E
3	WOODSON	Ashlock/NORDMEYER	(ASH11)	SE	SW	SE	14	25	13	E
3	WOODSON	Laidlaw	LAI03	NE	SE	NE	2	26	15	E
3	WOODSON	Laidlaw	LAI04	NE	SE	NE	2	26	15	E
3	WOODSON	ELLIS	1-SWD	SE	SW	SW	5	24	17	E
3	WOODSON	WEBER	HEMI 1	SE	SE	NW	18	24	17	E
4	BARTON	HOGAN	1	NE	NE	NW	12	17	11	W
4	BARTON	MIKE HEKELE	1	E2	NW	SW	25	17	12	W
4	BARTON	SCHMIDT	1	SW	SW	NE	7	17	14	W
4	BARTON	HOOD	1	S2	SE	SW	10	20	12	W

Priority 1B Wells

District	County	Lease Name	Well Number	Q-3	Q-2	Q-1	Sect.	Twp.	Rng.	Dir.
4	CHEYENNE	HAWTHORNE TOPPING	11-7	W2	NW	NW	7	2	40	W
4	CHEYENNE	LININ	21-23	E2	NE	NW	23	4	38	W
4	CHEYENNE	HOLLIMAN	1-5		SE	SE	5	3	39	W
4	CHEYENNE	KANEL	1-9			SW	9	3	39	W
4	DECATUR	POWELL	2	NE	NE	SE	6	1	26	W
4	DECATUR	REEVES	13-10		NW	SE	13	2	28	W
4	DECATUR	GILLESPIE	2-10	SE	SW	NE	10	3	27	W
4	DECATUR	ATHERTON	1		SE	SW	5	1	26	W
4	DECATUR	ATHERTON	4			SW	5	1	26	W
4	DECATUR	ATHERTON	7	NE	NW	SW	5	1	26	W
4	DECATUR	ATHERTON AX	10		E2	SW	5	1	26	W
4	DECATUR	POWELL	PX-3	SE	SE	SE	6	1	26	W
4	DECATUR	POWELL	PX-5	SW	SE	SE	6	1	26	W
4	DECATUR	POWELL TWIN	PX-4	SE	NE	SE	6	1	26	W
4	ELLIS	HALL	2	NW	SW	NE	17	11	19	W
4	GRAHAM	KNOLL 'B'	1	NW	NW	NE	14	10	25	W
4	GRAHAM	KNOLL 'B'	2-SWDW	E2	NW	NE	14	10	25	W
4	GRAHAM	WORCESTER	05	S2	NW	NW	23	7	22	W
4	GRAHAM	HOLZHAUER B	5	NW	NE	NE	26	9	22	W
4	PHILLIPS	KEESE	31-2		NW	NE	31	5	17	W
4	RAWLINS	BROWN	1	C	SW	SW	1	5	31	W
4	RAWLINS	KASTENS A	1		SE	NE	32	1	32	W
4	RAWLINS	WILHELM UNIT	18		E2	SE	17	1	32	W
4	RAWLINS	WILHELM UNIT	5		SE	NW	20	1	32	W
4	RAWLINS	WILHELM UNIT	13	NE	SE	NW	20	1	32	W
4	RAWLINS	WILHELM UNIT	5		SE	NW	21	1	32	W
4	RAWLINS	WILHELM UNIT	14	NE	SW	SW	21	1	32	W
4	ROOKS	SCHINDLER	3-SWD	NW	NW	NW	17	8	17	W
4	ROOKS	SCHINDLER	1-C	SW	SW	NW	17	8	17	W
4	ROOKS	MEYERS-SWD	2-OWWO	SE	NE	NW	10	9	18	W
4	ROOKS	MEYERS-OWWO	1-OWWO	NE	SE	NW	10	9	18	W
4	ROOKS	BERLAND	1	W2	W2	SW	20	10	19	W
4	ROOKS	MARY ESTHER	1	NE	SW	NW	36	7	19	W
4	ROOKS	MCLAUGHLIN	1	SW	SE	SE	24	7	18	W
4	RUSSELL	CLAUSSEN	1-27	SW	SW	SE	27	12	14	W
4	RUSSELL	DUMLER	3	SW	NW	SW	23	13	14	W
4	RUSSELL	EHRlich	1	NE	NE	SE	28	13	14	W
4	RUSSELL	BROWN 'B'	6-A	N2	SW	NE	31	13	14	W
4	RUSSELL	BOXBERGER 'B'	4	N2	SW	NW	32	13	14	W
4	RUSSELL	HENRY BOXBERGER	4	SE	NW	NE	35	13	14	W
4	RUSSELL	BOXBERGER	1	SW	SE	NE	36	13	15	W
4	RUSSELL	RUSCH	2-SWD		E2	NE	29	14	14	W
4	RUSSELL	CRAMM 'A'	1	NW	SE	SE	11	14	15	W
4	RUSSELL	KRUG FARMS	1	NW	NE	NW	18	13	14	W
4	RUSSELL	HOFFMAN	1-SWD	SE	SW	SE	26	15	14	W
4	RUSSELL	NIEDENTHAL	3-SWD	NE	SE	SE	14	14	15	W
4	RUSSELL	HILL	1	SE	SW	NE	20	15	13	W
4	RUSSELL	HILL E	1	W2	NW	NE	20	15	13	W
4	SHERIDAN	HAFFNER	4	NE	SE	NW	7	9	26	W
4	SHERIDAN	STERRETT	1	SW	NE	NW	36	9	27	W

Priority 1B Wells

District	County	Lease Name	Well Number	Q-3	Q-2	Q-1	Sect.	Twp.	Rng.	Dir.
4	SHERMAN	TOPLIFF (?PIZEL GAS)	1-10	C	NW	SE	10	9	40	W
4	SHERMAN	GANNON	1		SE	NW	2	9	41	W
4	SHERMAN	GANNON	3	NW	NW	NW	11	9	41	W
4	SHERMAN	GANNON	2	NW	SE	NW	2	9	41	W
4	SHERMAN	SQI FARMS INC.	1	NE	NE	NE	3	9	41	W
4	SHERMAN	SQI FARMS INC.	2	SE	SE	NE	3	9	41	W
4	SHERMAN	PARISH	1	NE	NE	NW	18	9	41	W
4	SHERMAN	PARISH	S1-24	NW	NW	NE	18	9	41	W
4	SHERMAN	LEONARD	1-29	SW	SW	SW	29	7	39	W
4	TREGO	PFEIFER	1	SE	NE	SW	36	11	24	W
4	TREGO	HLADEK	#1-26	SE	NW	NW	26	12	25	W
4	TREGO	PFIEFER	1	SW	NE	SW	28	13	22	W
4	WALLACE	HOLCOMB	1	C	NW	NW	16	13	39	W
4	WALLACE	FRY	1	SE	NW	SW	13	14	39	W
4	WALLACE	FISHER SW-2	2	NW	NW	NW	33	13	39	W
4	WALLACE	GRANDVIEW FARMS	1	NE	NW	NW	24	14	40	W
4	WALLACE	LARSON	2	NE	NE	SE	15	14	39	W
4	WALLACE	LYNDALL	1	NE	SW	SW	14	14	39	W
4	WALLACE	WILLIAMS	1	NW	SE	NW	10	14	39	W
4	WALLACE	THIEDE (SWD)	1-SWD	SW	SW	SW	28	13	39	W

Priority 1C Wells

Priority 1C Wells

District	County	Lease Name	Well Number	Q-3	Q-2	Q-1	Sect.	Twp.	Rng.	Dir.
1	BARBER	ANGEL	1	C	NE	SE	2	33	14	W
1	BARBER	ANGEL	2	C	SW	SE	2	33	14	W
1	BARBER	ANGEL	3		SE	SE	2	33	14	W
1	BARBER	ANGEL	4	E2	W2	SE	2	33	14	W
1	BARBER	ANGEL	5	SW	SW	SE	2	33	14	W
1	BARBER	ANGELL	6	NE	SW	NW	1	33	14	W
1	BARBER	GRICE	1-5	S2	NW	SE	5	34	12	W
1	BARBER	FRAME A	2	NE	SW	NE	3	30	13	W
1	CLARK	BERRYMAN A	1	NW	SW	NE	22	31	21	W
1	COMANCHE	BERGNER	1-16		SW	SW	16	32	18	W
1	GREELEY	SETTLE-OWWO	2	NE	NW	NE	26	18	43	W
1	GREELEY	KOEHN	1	NE	NW	NW	11	19	43	W
1	GREELEY	HOUSTON	1		C	NE	24	20	41	W
1	HAMILTON	HELFRICH	4	SW	NE	SE	6	25	42	W
1	HAMILTON	SIMON	1	NW	NW	SE	19	22	42	W
1	HODGEMAN	GOEBEL OWWO	T-1		NW	NE	1	22	24	W
1	KEARNY	BROWNE	1-2	SE	NW	SE	8	25	37	W
1	KEARNY	ETHEL	1		C	SE	5	22	38	W
1	KEARNY	ELOISE	1	SW	NE	NW	28	22	38	W
1	LANE	PARR	27-1	NE	SE	SW	27	16	27	W
1	LANE	PARR	28-1	SW	SE	SE	28	16	27	W
1	NESS	IRVIN TRUST 'HE'	1-13	NW	SW	NE	13	16	21	W
1	NESS	PUGH	1	SE	NE	NW	14	16	21	W
1	PAWNEE	FROETSCHNER	1-22	SW	SW	SW	22	22	17	W
1	PRATT	WOOD	2	NE	NE	NE	18	26	15	W
1	PRATT	STUDER	1-A	NE	NE	NW	9	27	12	W
1	PRATT	STUDER	2-A	W2	E2	NW	9	27	12	W
1	PRATT	STUDER A	4	NE	SW	NW	9	27	12	W
1	PRATT	STUDER A	3	SE	SE	NW	9	27	12	W
1	SEWARD	PRIEFERT	1		C	NE	9	34	34	W
1	SEWARD	GROTHE	18-1	SW	SW	NW	18	34	34	W
1	SEWARD	VIRGINIA LEE	1	SW	NW	NE	31	32	34	W
1	STAFFORD	MCMILLAN	4		NW	NW	34	24	12	W
1	STAFFORD	WILSON G	1	SE	NE	SE	24	25	15	W
1	STAFFORD	CURTIS A	1	SE	NE	SW	20	25	13	W
1	STAFFORD	PRESCOTT	25-6	SE	NW	SE	25	24	14	W
1	STAFFORD	RFO KOELSCH	25-1	NE	SE	SW	25	24	14	W
1	STANTON	KRUM	1		NE	SW	24	30	42	W
1	WICHITA	ROTH	1			SW	35	18	37	W
2	BUTLER	KEIGHLEY UNIT	1-B	C	W2	NW	23	27	7	E
2	BUTLER	LUCAS	3	SE	SW	SW	6	27	8	E
2	BUTLER	HOLLIS	4	SE	NE	NW	29	29	4	E
2	BUTLER	L W ROBISON	18A	SE	SE	NW	18	25	5	E
2	BUTLER	LATHAM CATTLE CO	5	NE	SE	SW	21	29	8	E
2	BUTLER	LATHAM CATTLE CO	2	NE	SW	SE	21	29	8	E
2	BUTLER	LATHAM CATTLE CO	3	NW	SE	SE	21	29	8	E
2	BUTLER	LATHAM CATTLE CO	4	NW	SW	SE	21	29	8	E
2	BUTLER	LATHAM CATTLE CO	6	SE	NW	SE	21	29	8	E
2	BUTLER	LATHAM CATTLE CO	11	SW	NW	SE	21	29	8	E
2	CHASE	DONAHUE	18-1	SE	SW	NE	18	19	6	E
2	CHASE	DONAHUE	18-2D	SE	NW	NE	18	19	6	E
2	CHASE	MULVANE RANCH	36-11	SE	NE	NW	36	18	7	E
2	CHASE	EVANS	1	NE	NE	SE	23	22	9	E
2	CHASE	GIGER	4	N2	NW	SW	28	19	7	E
2	CHASE	PFIEFFER & SMITH	1	SE	SW	NE	8	19	6	E
2	CHASE	PFIEFFER & SMITH	2	NE	SW	NE	8	19	6	E
2	CHASE	PFIEFFER & SMITH	3	NE	SW	NE	8	19	6	E
2	COWLEY	GORDON	1	NE	NW	NE	13	33	6	E
2	COWLEY	GORDON	2	NE	NW	NE	13	33	6	E
2	COWLEY	GORDON	5		NW	NE	13	33	6	E
2	COWLEY	HAMMER	1	SE	SE	SE	21	33	6	E
2	COWLEY	HAMMER	2	NW	SW	SW	22	33	6	E
2	COWLEY	HICKMAN A	1	NW	SE	SE	28	34	5	E
2	COWLEY	Kadau	14-1		SE	SW	14	33	5	E
2	COWLEY	KADAU	23-1	NE	SE	NW	23	33	5	E
2	COWLEY	LUMBERT	1-A	NW	NW	SW	7	32	5	E
2	COWLEY	SAM MILLER	1	NW	SE	NW	24	33	5	E

Priority 1C Wells

District	County	Lease Name	Well Number	Q-3	Q-2	Q-1	Sect.	Twp.	Rng.	Dir.
2	COWLEY	SHOUP	1	SE	NW	SW	18	31	3	E
2	COWLEY	SNYDER F	7				19	33	8	E
2	COWLEY	SNYDER G	2	SE	NE	SW	19	33	8	E
2	COWLEY	WALL	1		NE	NE	7	35	3	E
2	COWLEY	WALL	2		SE	NE	7	35	3	E
2	COWLEY	WILLIAMS	1	NW	NE	SE	25	31	5	E
2	COWLEY	WILLIAMS	2	N2	N2	SE	25	31	5	E
2	COWLEY	WILLIAMS	3	NW	NE	SE	25	31	5	E
2	COWLEY	BIRDZELL	1	NE	NE	SE	32	33	4	E
2	COWLEY	BIRDZELL	1D	NE	NE	NE	32	33	4	E
2	COWLEY	CHAPIN (not CHAPMAN)	1A	NE	NE	SE	20	33	4	E
2	COWLEY	CHAPIN	2	NW	SE	SE	20	33	4	E
2	COWLEY	FIRST NATIONAL BANK	1	E2	NE	NE	30	33	8	E
2	COWLEY	FRANK	1	S2	SE	NW	21	31	4	E
2	COWLEY	HITTLE	1D	E2	NE	NE	20	33	4	E
2	COWLEY	KELLY	1A	SW	NW	NE	29	33	4	E
2	COWLEY	KELLY	1	NW	SW	NE	29	33	4	E
2	COWLEY	PETERS	2	SE	SE	NE	8	35	3	E
2	COWLEY	PETERS	1	NW	NW	NE	8	35	3	E
2	COWLEY	BRUNNER	1	SW	SE	SW	34	31	6	E
2	COWLEY	DAVIS	2	NE	SE	NE	16	30	7	E
2	COWLEY	FRIDEL-WALKER	4	SE	SE	SE	18	32	8	E
2	COWLEY	FRIEDEL WALKER	5			W2	32	31	8	E
2	COWLEY	JONES	1	N2	NW	SW	28	30	7	E
2	COWLEY	MCMINN	1		SE	NW	9	31	6	E
2	COWLEY	WHITEMAN TWIN	1	NE	SW	SE	10	30	7	E
2	COWLEY	WHITEMAN	1	SW	NW	NE	15	30	7	E
2	COWLEY	WOMACKS	3	NE	SW	NW	15	30	7	E
2	COWLEY	WOMACKS	1	SW	NW	NW	15	30	7	E
2	COWLEY	WOMACKS	2	NW	SW	NW	15	30	7	E
2	HARPER	WILLAMS	1		NW	SE	35	31	7	W
2	HARPER	CARR D	1-3	NW	SE	NE	3	34	6	W
2	HARPER	HUNTER-JOHNSON	2-14	NW	NE	SE	14	32	6	W
2	HARPER	PRAIRIE FIRE	1	SE	SE	NW	29	33	9	W
2	HARPER	WILLIAMS	1-A-15	SE	SW	NE	15	35	5	W
2	HARPER	WILLIAMS B	1-15	S2	NE	SW	15	35	5	W
2	HARPER	WILLIAMS	1-A-16	SE	SW	NE	15	35	5	W
2	HARPER	WILCOX	4	W2	W2	NW	15	34	6	W
2	HARVEY	THORNTON	1	N2	NW	SE	5	23	3	W
2	KINGMAN	HANDKINS B	1		NE	SE	20	27	5	W
2	KINGMAN	SHORE A	1-OWWO	NW	SE	NW	25	30	6	W
2	MARION	CARLSON	1	SE	SE	SE	25	18	5	E
2	MARION	CARLSON	2	NE	SE	SE	25	18	5	E
2	MARION	CARLSON	3	SE	NE	SE	25	18	5	E
2	MARION	CARLSON	4	NE	NE	SE	25	18	5	E
2	MARION	CARLSON	5	NW	NE	SE	25	18	5	E
2	MARION	CARLSON	6	SW	NE	SE	25	18	5	E
2	MARION	CARLSON	7	NW	SE	SE	25	18	5	E
2	MARION	CARLSON	8	SW	SE	SE	25	18	5	E
2	MCPHERSON	SWABBY	1	C	SE	SE	3	19	5	W
2	MCPHERSON	LUNDSTROM	2	NW	SE	NW	6	18	3	W
2	MCPHERSON	EDWARD TOLLE	2			SW	21	17	1	W
2	MCPHERSON	NETTIE ANDERSON	1	SW	SW	SW	21	17	1	W
2	MORRIS	GATEWOOD	1	C	SE	NW	16	17	7	E
2	MORRIS	GATEWOOD	2	C	SW	NW	16	17	7	E
2	MORRIS	KENDALL	1	SE	NW	NE	14	15	5	E
2	REPUBLIC	MOORE	1			SE	26	2	5	W
2	RICE	BAKER A	1	SW	SE	SE	21	20	7	W
2	RICE	HOELSCHER	1	W2	NE	SW	34	18	10	W
2	RICE	BLEW	1	SW	SW	SE	1	21	6	W
2	RICE	COLEMAN	1	NW	NE	NE	16	19	10	W
2	RICE	HALTOM-WELLMAN	1	SE	NW	NE	32	21	9	W
2	SALINE	WAYNE OBORG	1	SW	NE	NE	35	15	4	W
2	SEDGWICK	JUDITH J. LYGRISSE	1		NW	SW	12	26	2	E
2	SEDGWICK	LYGRISSE	1	SW	NW	NE	22	26	2	E
2	SUMNER	AUSTIN	2-9	C	SW	SE	9	35	1	E
2	SUMNER	AUSTIN/MALC	1-C	C	SW	SE	9	35	1	E

Priority 1C Wells

District	County	Lease Name	Well Number	Q-3	Q-2	Q-1	Sect.	Twp.	Rng.	Dir.
2	SUMNER	BERLINE/MALC LD	1-9		NE	SW	9	35	1	E
2	SUMNER	WHITE	1-5		SW	SW	5	35	1	E
2	SUMNER	D DYER	1-7	N2	NE	SW	7	30	1	W
2	SUMNER	OWEN	1	SE	SW	NE	2	35	1	E
2	SUMNER	SMITH	1-A	SW	SW	NE	12	35	2	E
2	SUMNER	Buresh	17-1HM	E2	E2	NE	17	34	3	W
2	SUMNER	RFO YEAROUT	2-1	NW	NW	SW	2	35	1	W
3	ALLEN	CAMPBELL (JACKSON)	(CAM04)			SW	18	26	21	E
3	ALLEN	CAMPBELL (JACKSON)	(CAM03)			SW	18	26	21	E
3	ALLEN	CAMPBELL (JACKSON)	(CAM02)			SW	18	26	21	E
3	ALLEN	CAMPBELL (JACKSON)	(CAM12)			SW	18	26	21	E
3	ALLEN	CAMPBELL (JACKSON)	(CAM15)			SW	18	26	21	E
3	ALLEN	CAMPBELL (JACKSON)	OW-			SW	18	26	21	E
3	ALLEN	CAMPBELL (JACKSON)	(CAM14)			SW	18	26	21	E
3	ALLEN	CAMPBELL (JACKSON)	(CAM13)			SW	18	26	21	E
3	ALLEN	CAMPBELL (JACKSON)	(CAM21)			SW	18	26	21	E
3	ALLEN	CAMPBELL (JACKSON)	(CAM22)			SW	18	26	21	E
3	ALLEN	CAMPBELL (JACKSON)	(CAM17)			SW	18	26	21	E
3	ALLEN	CAMPBELL (JACKSON)	(CAM16)			SW	18	26	21	E
3	ALLEN	CAMPBELL (JACKSON)	(CAM18)			SW	18	26	21	E
3	ALLEN	CAMPBELL (JACKSON)	(CAM01)			SW	18	26	21	E
3	ALLEN	CAMPBELL (JACKSON)	(CAM08)			SW	18	26	21	E
3	ALLEN	CAMPBELL (JACKSON)	(CAM07)			SW	18	26	21	E
3	ALLEN	CAMPBELL (JACKSON)	(CAM06)			SW	18	26	21	E
3	ALLEN	CAMPBELL (JACKSON)	(CAM05)			SW	18	26	21	E
3	ALLEN	BROWER	1		NE	NE	1	24	18	E
3	ALLEN	BROWER	2		NE	NE	1	24	18	E
3	ALLEN	BROWER	3		NE	NE	1	24	18	E
3	ALLEN	NELSON	?			NW	35	25	18	E
3	ALLEN	DANIELS-25 (HOEPKER)	07		SE	NW	25	26	18	E
3	ALLEN	DANIELS-25	11		SW	SE	25	26	18	E
3	ALLEN	DANIELS-25	12		SE	SE	25	26	18	E
3	ALLEN	DANIELS-25	08		SW	SE	25	26	18	E
3	ALLEN	DANIELS-25					25	26	18	E
3	ALLEN	DANIELS-25					25	26	18	E
3	ALLEN	DANIELS-25					25	26	18	E
3	ALLEN	DANIELS-25					25	26	18	E
3	ALLEN	MORRISON	1			SE	5	25	21	E
3	ALLEN	MORRISON	2			SE	5	25	21	E
3	ALLEN	MORRISON	3			SE	5	25	21	E
3	ALLEN	MORRISON	4			SE	5	25	21	E
3	ALLEN	MORRISON	5			SE	5	25	21	E
3	ALLEN	MALEY	1		SE	SW	16	24	21	E
3	ALLEN	MALEY	2		SE	SW	16	24	21	E
3	ALLEN	MALEY	K-1			SE	16	24	21	E
3	ALLEN	MALEY	K-2			SE	16	24	21	E
3	ALLEN	FINNEY	(FIN01)	SE	SE	NE	27	26	18	E
3	ALLEN	FINNEY	(FIN03)	SW	SE	NE	27	26	18	E
3	ALLEN	FINNEY	(FIN04)	SW	SE	NE	27	26	18	E
3	ALLEN	FINNEY	(FIN05)	NW	SE	NE	27	26	18	E
3	ALLEN	FINNEY	(FIN15)	SE	NE	NE	27	26	18	E
3	ALLEN	FINNEY	(FIN06)	SE	NE	NE	27	26	18	E
3	ALLEN	FINNEY	(FIN14)	NE	SE	NE	27	26	18	E
3	ALLEN	FINNEY	OW-1		SE	NE	27	26	18	E
3	ALLEN	FINNEY	OW-2		SE	NE	27	26	18	E
3	ALLEN	FINNEY	OW-3		SE	NE	27	26	18	E
3	ALLEN	FINNEY	OW-4		SE	NE	27	26	18	E
3	ALLEN	FINNEY	(FIN07)	SW	NE	NE	27	26	18	E
3	ALLEN	FINNEY	(FIN13)	NE	SE	NE	27	26	18	E
3	ALLEN	FINNEY (LEITZBACH)	(FIN16)	SW	SW	NW	26	26	18	E
3	ALLEN	FINNEY (LEITZBACH)	(FIN18)	NW	SW	NW	26	26	18	E
3	ALLEN	FINNEY (LEITZBACH)	(FIN19)	SW	NW	NW	26	26	18	E
3	ALLEN	FINNEY (LEITZBACH)	(FIN20)	SW	NW	NW	26	26	18	E
3	ALLEN	FINNEY (LEITZBACH)	(FIN21)	NW	SW	NW	26	26	18	E
3	ALLEN	FINNEY	(FIN17)	NE	SE	NE	27	26	18	E
3	ALLEN	RAY	01		NW	SW	34	26	18	E
3	ALLEN	RAY	02		NW	SW	34	26	18	E

Priority 1C Wells

District	County	Lease Name	Well Number	Q-3	Q-2	Q-1	Sect.	Twp.	Rng.	Dir.
3	ALLEN	RAY	10		NW	SW	34	26	18	E
3	ALLEN	RAY	12		NW	SW	34	26	18	E
3	ALLEN	RAY	14		NW	SW	34	26	18	E
3	ALLEN	RAY	16		SW	NW	34	26	18	E
3	ALLEN	RAY	17		NW	SW	34	26	18	E
3	ALLEN	RAY	19		NW	SW	34	26	18	E
3	ALLEN	RAY	23		NW	SW	34	26	18	E
3	ALLEN	RAY	25		NW	SW	34	26	18	E
3	ALLEN	RAY	OW		NE	SW	34	26	18	E
3	ALLEN	RAY	OW		NW	SW	34	26	18	E
3	ALLEN	RAY	OW		NW	SW	34	26	18	E
3	ALLEN	FINNEY	(FIN02)	SE	SE	NE	27	26	18	E
3	ALLEN	FINNEY	(FIN08)	SW	NE	NE	27	26	18	E
3	ALLEN	FINNEY	(FIN09)	SW	NE	NE	27	26	18	E
3	ALLEN	FINNEY	(FIN10)	NE	SE	NE	27	26	18	E
3	ALLEN	FINNEY	(FIN11)	NE	SE	NE	27	26	18	E
3	ALLEN	FINNEY	(FIN12)	NE	SE	NE	27	26	18	E
3	ALLEN	CROISANT	(CST20)		N2	NE	16	26	19	E
3	ALLEN	CROISANT	(CST18)		N2	NE	16	26	19	E
3	ALLEN	CROISANT	(CST22)		N2	NE	16	26	19	E
3	ALLEN	CROISANT	(CST23)		N2	NE	16	26	19	E
3	ALLEN	CROISANT	(CST24)		N2	NE	16	26	19	E
3	ALLEN	CROISANT	(CST26)		N2	NE	16	26	19	E
3	ALLEN	CROISANT	(CST25)		N2	NE	16	26	19	E
3	ALLEN	CROISANT	(CST21) 14		N2	NE	16	26	19	E
3	ALLEN	CROISANT	(CST08)		N2	NE	16	26	19	E
3	ALLEN	CROISANT	(CST02)		N2	NE	16	26	19	E
3	ALLEN	CROISANT	(CST10)		N2	NE	16	26	19	E
3	ALLEN	CROISANT	(CST03)		N2	NE	16	26	19	E
3	ALLEN	CROISANT	(CST19)		N2	NE	16	26	19	E
3	ALLEN	CROISANT	(CST04)		N2	NE	16	26	19	E
3	ALLEN	CROISANT	(CST05)		N2	NE	16	26	19	E
3	ALLEN	CROISANT	(CST06)		N2	NE	16	26	19	E
3	ALLEN	CROISANT	(CST07)		N2	NE	16	26	19	E
3	ALLEN	CROISANT	(CST17) 15		N2	NE	16	26	19	E
3	ALLEN	CROISANT	(CST09)A-2		N2	NE	16	26	19	E
3	ALLEN	CROISANT	(CST01)		N2	NE	16	26	19	E
3	ALLEN	CROISANT	(CST11)A-1		N2	NE	16	26	19	E
3	ALLEN	CROISANT	(CST12)		N2	NE	16	26	19	E
3	ALLEN	CROISANT	(CST13)		N2	NE	16	26	19	E
3	ALLEN	CROISANT	(CST14)		N2	NE	16	26	19	E
3	ALLEN	CROISANT	(CST15)		N2	NE	16	26	19	E
3	ALLEN	CROISANT	(CST16)		N2	NE	16	26	19	E
3	ALLEN	COLVIN	1		W2	SW	10	26	19	E
3	ALLEN	TURNER	11		SW	NE	29	23	18	E
3	ALLEN	TURNER	13		SW	NE	29	23	18	E
3	ALLEN	TURNER	14		SW	NE	29	23	18	E
3	ALLEN	TURNER	01		SW	NE	29	23	18	E
3	ALLEN	TURNER	02		SW	NE	29	23	18	E
3	ALLEN	TURNER			SW	NE	29	23	18	E
3	ALLEN	TURNER			SW	NE	29	23	18	E
3	ALLEN	TURNER			SW	NE	29	23	18	E
3	ALLEN	TURNER			SW	NE	29	23	18	E
3	ALLEN	Swanson	SWA10		NW	SW	9	26	20	E
3	ALLEN	Swanson	SWA02		SW	SW	9	26	20	E
3	ALLEN	Swanson	SWA03		SW	SW	9	26	20	E
3	ALLEN	Swanson	SWA04		SW	SW	9	26	20	E
3	ALLEN	Swanson	SWA05		SW	SW	9	26	20	E
3	ALLEN	Swanson	SWA06		SW	SW	9	26	20	E
3	ALLEN	Swanson	SWA07		NW	SW	9	26	20	E
3	ALLEN	Swanson	SWA08		NW	SW	9	26	20	E
3	ALLEN	Swanson	SWA09		NW	SW	9	26	20	E
3	ALLEN	Swanson	SWA01		SW	SW	9	26	20	E
3	ALLEN	Williams	WIL04	SW	NW	NE	28	26	21	E
3	ALLEN	Williams	WIL05	NW	SW	NE	28	26	21	E
3	ALLEN	Williams	WIL15	NW	SW	NE	28	26	21	E
3	ALLEN	Williams	WIL16	NW	SW	NE	28	26	21	E

Priority 1C Wells

District	County	Lease Name	Well Number	Q-3	Q-2	Q-1	Sect.	Twp.	Rng.	Dir.
3	ALLEN	Williams	WIL20	SW	NW	NE	28	26	21	E
3	ALLEN	HENRY	1	SW	SW	NW	8	25	19	E
3	ALLEN	VAN HORN (D AND C)	1	NW	NW	SW	24	25	17	E
3	ALLEN	D J DANIELS	W 8	S2	N2	SE	16	26	21	E
3	ALLEN	VAN HORN (DUANE AND ERMA)	2	NW	NW	SW	24	25	17	E
3	ALLEN	ELLISON	1	SE	SE	SW	23	26	17	E
3	ALLEN	G SHIRLEY	K-1	NE	SW	SE	29	26	21	E
3	ALLEN	G SHIRLEY	K-2	NE	SW	SE	29	26	21	E
3	ALLEN	HOEPKER	7			NW	25	26	18	E
3	ALLEN	LARSON FARMS	W 3	SE	SE	NW	32	25	21	E
3	ALLEN	OSBORN	O-141	SW	NW	NE	13	26	18	E
3	ALLEN	OSBORN	K-139	NW	NW	NE	13	26	18	E
3	ALLEN	OSBORN	O-139	SW	NE	NW	13	26	18	E
3	ALLEN	OSBORN	M-139	NE	NE	NW	13	26	18	E
3	ALLEN	OSBORN	K-145	NW	SW	NE	13	26	18	E
3	ALLEN	OSBORN	O-143	NE	SW	NW	13	26	18	E
3	ALLEN	OSBORN	M-145	NE	SE	NW	13	26	18	E
3	ALLEN	OSBORN	I 141	SE	NW	NE	13	26	18	E
3	ALLEN	OSBORN	I 137	NE	NW	NE	13	26	18	E
3	ALLEN	OSBORN	K 141	SW	NW	NE	13	26	18	E
3	ALLEN	OSBORN	M-141	SE	NE	NW	13	26	18	E
3	ALLEN	OSBORN	M-143	NW	SE	NW	13	26	18	E
3	ALLEN	OSBORN	Q 141	NE	SW	NW	13	26	18	E
3	ALLEN	OSBORN	S 141	NE	SE	NW	13	26	18	E
3	ALLEN	OSBORN	Q 143	NE	SW	NE	13	26	18	E
3	ALLEN	OSBORN	G 139	NE	NW	NE	13	26	18	E
3	ALLEN	OSBORN	I-139				13	26	18	E
3	ALLEN	OSBORN	G-141	SE	NW	NE	13	26	18	E
3	ALLEN	SHIRELY	R-1	NW	SE	SE	29	26	21	E
3	ALLEN	SHIRLEY	2	NE	NE	SE	29	26	21	E
3	ALLEN	SHIRLEY	4	S2	NE	SE	29	26	21	E
3	ALLEN	SHIRLEY	5	SE	SW	SE	29	26	21	E
3	ALLEN	SHIRLEY	6	SW	SE	SE	29	26	21	E
3	ALLEN	SHIRLEY	W 1			SE	29	26	21	E
3	ALLEN	SHIRLEY	505	SE			29	26	21	E
3	ALLEN	SHIRLEY	7	SE	SW	SE	29	26	21	E
3	ALLEN	SHIRLEY	10	NW	SE	SE	29	26	21	E
3	ALLEN	SHIRLEY	13	SW	NE	SE	29	26	21	E
3	ALLEN	SHIRLEY	14	NE	SW	SE	29	26	21	E
3	ALLEN	TAYLOR	2	NW	NW	SE	6	25	18	E
3	ALLEN	VAN HORN	A-1	NW	SW	SW	24	25	17	E
3	ALLEN	GARRETT	2	SW	NW	NE	5	24	21	E
3	ALLEN	GARRETT	3	SW	NE	NE	5	24	21	E
3	ALLEN	GARRETT	4	SW	NE	NE	5	24	21	E
3	ALLEN	GARRETT	5	SE	NE	NE	5	24	21	E
3	ALLEN	GARRETT	6	NE	SE	NE	5	24	21	E
3	ALLEN	GARRETT	6	NW	SE	NE	5	24	21	E
3	ALLEN	GARRETT	7	NW	SE	NE	5	24	21	E
3	ALLEN	JARRED P	J-1	NE	NE	NW	17	26	19	E
3	ALLEN	JARRED P	J-2	NE	NE	NW	17	26	19	E
3	ALLEN	PAUL THOLEN	5	SW	SW	SW	34	23	21	E
3	ALLEN	PAUL THOLEN	6	NE	SE	SW	34	23	21	E
3	ALLEN	PAUL THOLEN	7	SW	NW	SW	34	23	21	E
3	ALLEN	PAUL THOLEN	8	SW	NE	SW	34	23	21	E
3	ALLEN	PAUL THOLEN	9	SW	SW	SW	34	23	21	E
3	ALLEN	PAUL THOLEN	11	SE	NW	SW	34	23	21	E
3	ALLEN	PAUL THOLEN	9	NE	SW	SW	34	23	21	E
3	ALLEN	PHILLIP JARRED	A	NE	NE	NW	17	26	19	E
3	ALLEN	PHILLIP JARRED	B	NW	NE	NW	17	26	19	E
3	ALLEN	RHOTON	1	NE	SE	SE	21	24	21	E
3	ALLEN	RHOTON	A-2	SE	SE	SE	21	24	21	E
3	ALLEN	ROBERT THOLEN	2	NW	SE	SE	13	24	20	E
3	ALLEN	ROBERT THOLEN	4	SE	NE	SE	13	24	20	E
3	ALLEN	BARNETT	12	SW	NW	SW	18	26	18	E
3	ALLEN	CARPENTER	2	SE	SE	NE	25	23	19	E
3	ALLEN	CECILE BARNETT	5-A	SW	NW	NW	2	26	18	E
3	ALLEN	CLEAVER (CARL LAGALLE)	1-SWD	SE	SW	SE	20	23	18	E

Priority 1C Wells

District	County	Lease Name	Well Number	Q-3	Q-2	Q-1	Sect.	Twp.	Rng.	Dir.
3	ALLEN	ELLIS BROTHERS	2-05	NE	SW	NW	2	26	18	E
3	ALLEN	ELLIS BROTHERS	6W	NW	NW	NW	2	26	18	E
3	ALLEN	L BARNETT	6A	SE	NE	NE	3	26	18	E
3	ALLEN	L BARNETT	7A	NE	NE	NE	3	26	18	E
3	ALLEN	M WORKS	4	NE	NE	SW	23	25	17	E
3	ALLEN	WILES 1	1	SE	NE	SW	21	25	18	E
3	ALLEN	WILES 1	3	SE	NE	SW	21	25	18	E
3	ANDERSON	WARREN	01	SW	NW	SW	20	22	20	E
3	ANDERSON	WARREN	02	SW	NW	SW	20	22	20	E
3	ANDERSON	PRATHER	F-1		SE	SE	10	22	20	E
3	ANDERSON	WHITE	1		SE	SE	33	20	21	E
3	ANDERSON	WHITE	1			SW	33	20	21	E
3	ANDERSON	WOLFINGER	1			SE	4	21	20	E
3	ANDERSON	WOLFINGER	2			SE	4	21	20	E
3	ANDERSON	WOLFINGER	3			SE	4	21	20	E
3	ANDERSON	WOLFINGER	4			SE	4	21	20	E
3	ANDERSON	EMMERT	1	NE	NE	SW	9	23	21	E
3	ANDERSON	HARRIS	2	SE	NE	SW	9	23	21	E
3	ANDERSON	PEINE	4		SE	SE	4	23	19	E
3	ANDERSON	STARR	1		NW	SE	13	22	18	E
3	ANDERSON	PARKS CONSTRUCTION	2	SE	SE	NW	27	20	21	E
3	ANDERSON	CROAN V	W 1	NW	NE	NE	28	21	21	E
3	ATCHISON	PERDUE	11	SW	NW	NE	24	7	21	E
3	BOURBON	ELTON MORROW SR	1	SW	NE	NW	5	24	22	E
3	BOURBON	ERMEL E	7				20	24	22	E
3	BOURBON	HOLEMAN	1-92			SW	1	25	21	E
3	BOURBON	HOLEMAN	1-92	SE	SE	SW	1	25	21	E
3	BOURBON	LELAND MURROW	2-91		SW	SW	20	23	22	E
3	BOURBON	LELAND MURROW	3-91	S2	SW	SW	20	23	22	E
3	BOURBON	LELAND MURROW	5-91	W2	SW	SW	20	23	22	E
3	BOURBON	FREEMAN N	19	NW	SE	SE	24	27	21	E
3	BOURBON	FREEMAN N	22	NW	SE	SE	24	27	21	E
3	BOURBON	FREEMAN N	24	NE	SE	SE	24	27	21	E
3	BOURBON	FREEMAN N	W 15	SE	NE	SE	24	27	21	E
3	BOURBON	FREEMAN N	1	NE	NE	SE	24	27	21	E
3	BOURBON	FREEMAN N	2	SW	NW	SE	24	27	21	E
3	BOURBON	FREEMAN N	3	NW	NE	SE	24	27	21	E
3	BOURBON	FREEMAN N	5	NE	NW	SE	24	27	21	E
3	BOURBON	FREEMAN N	7	NE	NW	SE	24	27	21	E
3	BOURBON	FREEMAN N	8	N2	N2	SE	24	27	21	E
3	BOURBON	FREEMAN N	9	SE	NW	SE	24	27	21	E
3	BOURBON	FREEMAN N	15	SE	NE	SE	24	27	21	E
3	BOURBON	FREEMAN N	10	NW	NE	SE	24	27	21	E
3	BOURBON	JOHNSON	6A	NE	SE	NE	24	27	21	E
3	BOURBON	JOHNSON	11	SW	SE	NE	24	27	21	E
3	BOURBON	JOHNSON	26		SE	NE	24	27	21	E
3	BOURBON	JOHNSON	28	NW	SE	NE	24	27	21	E
3	BOURBON	JOHNSON	8	SW	SE	NE	24	27	21	E
3	BOURBON	JOHNSON	6	NW	SE	NE	24	27	21	E
3	BOURBON	JOHNSON	7	NE	SE	NE	24	27	21	E
3	BOURBON	JOHNSON	W1	SE	SE	NE	24	27	21	E
3	BOURBON	M COMSTOCK	1		SW	SW	17	26	23	E
3	BOURBON	MARTIN	1	SE	SE	SE	15	24	22	E
3	BOURBON	TAYLOR	1	SW	SE	SE	9	24	22	E
3	BOURBON	TAYLOR	2	NW	NW	NE	16	24	22	E
3	CHAUTAUQUA	MISC. (NOT VERNON)	(VER23)	NE	SE	NE	7	34	13	E
3	CHAUTAUQUA	MISC. (NOT VERNON)	(VER22)	SW	NW	SE	7	34	13	E
3	CHAUTAUQUA	MISC. (NOT VERNON)	(VER21)	SW	NW	NE	7	34	13	E
3	CHAUTAUQUA	HOMER ENGLISH	1	NE	NE	NW	25	33	12	E
3	CHAUTAUQUA	HOMER ENGLISH	2	N2	N2	N2	25	33	12	E
3	CHAUTAUQUA	HOMER ENGLISH	3	SE	NE	NW	25	33	12	E
3	CHAUTAUQUA	HOMER ENGLISH	4-SWD	NW	NE	NW	25	33	12	E
3	CHAUTAUQUA	RICHARD URIE	2			NE	15	34	10	E
3	CHAUTAUQUA	RICHARD URIE	1			NE	15	34	10	E
3	CHAUTAUQUA	RICHARD URIE	4			SE	21	34	10	E
3	CHAUTAUQUA	RICHARD URIE	3			SW	22	34	10	E
3	CHAUTAUQUA	MISC. (NOT VERNON)	(VER07)	SE	SW	NW	7	34	13	E

Priority 1C Wells

District	County	Lease Name	Well Number	Q-3	Q-2	Q-1	Sect.	Twp.	Rng.	Dir.
3	CHAUTAUQUA	MISC. (NOT VERNON)	(VER02)	NE	NE	SW	7	34	13	E
3	CHAUTAUQUA	MISC. (NOT VERNON)	(VER03)	SW	NW	SE	7	34	13	E
3	CHAUTAUQUA	MISC. (NOT VERNON)	(VER19)	SE	NE	SE	7	34	13	E
3	CHAUTAUQUA	MISC. (NOT VERNON)	(VER10)	SW	SE	NW	7	34	13	E
3	CHAUTAUQUA	MISC. (NOT VERNON)	(VER12)	NE	SE	SW	7	34	13	E
3	CHAUTAUQUA	MISC. (NOT VERNON)	(VER20)	NW	SW	NW	7	34	13	E
3	CHAUTAUQUA	MISC. (NOT VERNON)	(VER11)	NE	SE	NW	7	34	13	E
3	CHAUTAUQUA	MISC. (NOT VERNON)	(VER09)	NW	NW	NW	7	34	13	E
3	CHAUTAUQUA	MISC. (NOT VERNON)	(VER08)	NE	SW	NW	7	34	13	E
3	CHAUTAUQUA	MISC. (NOT VERNON)	(VER01)	NW	NE	SW	7	34	13	E
3	CHAUTAUQUA	MISC. (NOT VERNON)	(VER04)	NE	NW	SW	7	34	13	E
3	CHAUTAUQUA	MISC. (NOT VERNON)	(VER06)	SE	NE	NW	7	34	13	E
3	CHAUTAUQUA	MISC. (NOT VERNON)	(VER05)	NE	NE	SE	7	34	13	E
3	CHAUTAUQUA	NIELSON	1		N2	NW	26	33	11	E
3	CHAUTAUQUA	NIELSON	2		N2	NW	26	33	11	E
3	CHAUTAUQUA	GUY	1	SW	SW	NE	12	35	9	E
3	CHAUTAUQUA	GUY	1-A	SE	SE	SE	12	35	9	E
3	CHAUTAUQUA	GUY	3		NE	NE	12	35	9	E
3	CHAUTAUQUA	GUY	1-B	SW	NE	SW	12	35	9	E
3	CHAUTAUQUA	COMSTOCK	A			SW	1	34	9	E
3	CHAUTAUQUA	COMSTOCK	B			SW	1	34	9	E
3	CHAUTAUQUA	COMSTOCK	C			SW	1	34	9	E
3	CHAUTAUQUA	COMSTOCK	D			SW	1	34	9	E
3	CHAUTAUQUA	DOTY	03	SW	NE	NW	5	34	11	E
3	CHAUTAUQUA	FOSTER	1		E2	SE	12	33	11	E
3	CHAUTAUQUA	HOUSE	1			N2	1	35	8	E
3	CHAUTAUQUA	HOLROYD	1			W2	16	35	9	E
3	CHAUTAUQUA	HOLROYD	2			W2	16	35	9	E
3	CHAUTAUQUA	DEVORE (now LLOYD)	02			SW	1	35	10	E
3	CHAUTAUQUA	BENSON	1		E2	NW	6	35	13	E
3	CHAUTAUQUA	BENSON	2		E2	NW	6	35	13	E
3	CHAUTAUQUA	BENSON	3		E2	NW	6	35	13	E
3	CHAUTAUQUA	BENSON	4		E2	NW	6	35	13	E
3	CHAUTAUQUA	BENSON	5		E2	NW	6	35	13	E
3	CHAUTAUQUA	BENSON	W-1		E2	NW	6	35	13	E
3	CHAUTAUQUA	FARMER	1			NW	31	34	13	E
3	CHAUTAUQUA	FARMER	2			NW	31	34	13	E
3	CHAUTAUQUA	FARMER	3			NW	31	34	13	E
3	CHAUTAUQUA	FARMER	4			NW	31	34	13	E
3	CHAUTAUQUA	FARMER	5			NW	31	34	13	E
3	CHAUTAUQUA	BANFIELD	1			NE	11	33	11	E
3	CHAUTAUQUA	BANFIELD	2			NE	11	33	11	E
3	CHAUTAUQUA	BANFIELD	3			NE	11	33	11	E
3	CHAUTAUQUA	BANFIELD	4			NE	11	33	11	E
3	CHAUTAUQUA	LEMERT	1			SW	33	34	9	E
3	CHAUTAUQUA	MCNOWN (not McAfee)	01	NW	NE	NE	4	33	10	E
3	CHAUTAUQUA	MCNOWN, DAISY (not McAfee)	2	NW	NE	NE	4	33	10	E
3	CHAUTAUQUA	SMITH (not McAfee)	S-1	NE	SW	SE	4	33	10	E
3	CHAUTAUQUA	SANDERS	1		SE	SE	36	33	10	E
3	CHAUTAUQUA	SANDERS	2		SE	SE	36	33	10	E
3	CHAUTAUQUA	WHITWORTH (not Fuqua)	01	SW	SW	SW	13	34	10	E
3	CHAUTAUQUA	HUFF-FAUST-JOHNSON (not Hays)	50	NE	SW	NW	17	35	12	E
3	CHAUTAUQUA	HUFF-FAUST-JOHNSON (not Hays)	51		W2	NW	17	35	12	E
3	CHAUTAUQUA	HUFF-FAUST-JOHNSON (not Hays)	A		W2	NW	17	35	12	E
3	CHAUTAUQUA	HUFF-FAUST-JOHNSON (not Hays)	B		W2	NW	17	35	12	E
3	CHAUTAUQUA	EGGEN, J, SR	1		NW	SW	11	33	10	E
3	CHAUTAUQUA	EGGEN, J, SR	2		NW	SW	11	33	10	E
3	CHAUTAUQUA	EGGEN, J, SR	3			SW	11	33	10	E
3	CHAUTAUQUA	EGGEN, J, SR	4		NW	SW	11	33	10	E
3	CHAUTAUQUA	EGGEN, J, SR	5			SW	11	33	10	E
3	CHAUTAUQUA	EGGEN, J, SR	6		SW	NW	11	33	10	E
3	CHAUTAUQUA	EGGEN, J, SR	7		SE	NW	11	33	10	E
3	CHAUTAUQUA	INGE	1			SE	3	32	12	E
3	CHAUTAUQUA	LEGRAND-02	6			SE	2	34	10	E
3	CHAUTAUQUA	LEGRAND-02	5			SE	2	34	10	E
3	CHAUTAUQUA	LEGRAND-02	4			SE	2	34	10	E
3	CHAUTAUQUA	LEGRAND-02	3			SE	2	34	10	E

Priority 1C Wells

District	County	Lease Name	Well Number	Q-3	Q-2	Q-1	Sect.	Twp.	Rng.	Dir.	
3	CHAUTAUQUA	LEGRAND-02	2			SE	2	34	10	E	
3	CHAUTAUQUA	LEGRAND-02	1			SE	2	34	10	E	
3	CHAUTAUQUA	LEGRAND-11	1			NE	11	34	10	E	
3	CHAUTAUQUA	LEGRAND-11	2			NE	11	34	10	E	
3	CHAUTAUQUA	LEGRAND-11	3			NE	11	34	10	E	
3	CHAUTAUQUA	BALLEW	5-KHEB	NE	NW	SE	13	32	12	E	
3	CHAUTAUQUA	BALLEW	6-KHEB	NW	NW	SE	13	32	12	E	
3	CHAUTAUQUA	ALMA CASEMENT	1-A			N2	NE	8	34	11	E
3	CHAUTAUQUA	ALVIN ROSS	2	SE	SE	NE	29	34	12	E	
3	CHAUTAUQUA	AUSTIN	10	SE	SE	SW	7	34	12	E	
3	CHAUTAUQUA	BALLEW	3 A			NE	SW	13	32	12	E
3	CHAUTAUQUA	CARRA	5	NE	SW	SE	15	34	13	E	
3	CHAUTAUQUA	CARRA D	44 C2	NW	SW	SE	15	34	13	E	
3	CHAUTAUQUA	CARRA D	KHHC-5	NE	SW	NE	15	34	13	E	
3	CHAUTAUQUA	CASEMENT	1			SW	SW	4	34	11	E
3	CHAUTAUQUA	CASEMENT 44	2	SE	SE	NE	4	34	11	E	
3	CHAUTAUQUA	CASEMENT 44	4	SW	SW	NE	4	34	11	E	
3	CHAUTAUQUA	CASEMENT EUG	2			SW	4	34	11	E	
3	CHAUTAUQUA	CASEMENT	1	SW	SE	NE	4	34	11	E	
3	CHAUTAUQUA	CASEMENT FLO	6	NE	NE	NW	7	34	11	E	
3	CHAUTAUQUA	CONWAY	6	SE	SE	SE	9	32	10	E	
3	CHAUTAUQUA	D CARRA	1	SW	SE	SE	15	34	13	E	
3	CHAUTAUQUA	D CARRA	C3	NW	NE	SE	15	34	13	E	
3	CHAUTAUQUA	D CARRA	4	NE	SW	SE	15	34	13	E	
3	CHAUTAUQUA	D CARRA KHHC	1	NE	NW	NE	15	34	13	E	
3	CHAUTAUQUA	DYE	1-D	NW	NE	NW	8	34	13	E	
3	CHAUTAUQUA	DYE	2-B	NW	SE	NW	8	34	13	E	
3	CHAUTAUQUA	ENGLISH	1A	NE	SW	SW	27	33	12	E	
3	CHAUTAUQUA	FESLER	2	NE	NW	NW	17	35	10	E	
3	CHAUTAUQUA	HORST	3	SW	NE	SW	15	34	13	E	
3	CHAUTAUQUA	HOUSE	1			SW	24	34	9	E	
3	CHAUTAUQUA	HOUSE	1	NE	NE	SW	24	34	9	E	
3	CHAUTAUQUA	HOUSE	30-1	SE	NW	SW	30	34	9	E	
3	CHAUTAUQUA	JAMESON KHEJ	14	NE	SE	SE	14	32	12	E	
3	CHAUTAUQUA	JAMESON KHEJ	13	NW	SW	SE	14	32	12	E	
3	CHAUTAUQUA	JAMESON KHEJ	17	SW	SW	SE	14	32	12	E	
3	CHAUTAUQUA	KECK	1-A	N2	NE	SE	23	34	11	E	
3	CHAUTAUQUA	BALLEW	1-KHEB	NW	NW	SE	13	32	12	E	
3	CHAUTAUQUA	LISTER	4	NW	NW	SE	4	33	11	E	
3	CHAUTAUQUA	MARTIN-LOWE	M-1	SE	SE	SE	28	33	12	E	
3	CHAUTAUQUA	PATTERSON	KHHP 10	SE	NW	SE	10	34	13	E	
3	CHAUTAUQUA	POGUE	2	SE	SW	SE	10	35	11	E	
3	CHAUTAUQUA	ROSS	7	NW	NW	NE	29	34	12	E	
3	CHAUTAUQUA	ROSS A	8	SW	SE	NE	29	34	12	E	
3	CHAUTAUQUA	SEARS	4	SE	SW	SW	17	35	12	E	
3	CHAUTAUQUA	SEVERNS	2	NE	NE	SE	8	34	12	E	
3	CHAUTAUQUA	SEVERNS	5	NW	NE	SE	8	34	12	E	
3	CHAUTAUQUA	SEVERNS	1	NW	NE	NE	17	34	12	E	
3	CHAUTAUQUA	STEPHENS	4			NW	23	34	10	E	
3	CHAUTAUQUA	STEPHENS	5			NW	23	34	10	E	
3	CHAUTAUQUA	STEPHENS	7			NW	23	34	10	E	
3	CHAUTAUQUA	STEPHENS	1			NW	23	34	10	E	
3	CHAUTAUQUA	SULLIVAN	KHHU 4	SW	SE	SW	15	34	13	E	
3	CHAUTAUQUA	SWANEY	11	NW	SW	SW	28	33	13	E	
3	CHAUTAUQUA	SWANEY	10	NW	NW	SW	28	33	13	E	
3	CHAUTAUQUA	WILSON	8	NW	SW	NE	2	35	11	E	
3	CHAUTAUQUA	WILSON	9	NW	NW	SE	2	35	11	E	
3	CHAUTAUQUA	WILSON	10	NW	SW	NE	2	35	11	E	
3	CHAUTAUQUA	Carra (now BOORIGIE)	P3	NW	NE	NE	4	34	13	E	
3	CHAUTAUQUA	CLARK	1-A	NW	NW	NW	34	33	13	E	
3	CHAUTAUQUA	FIELDS	1	NE	NE	NE	17	34	13	E	
3	CHAUTAUQUA	LISTER A	H-18(1)	SW	SE	SW	3	34	10	E	
3	CHAUTAUQUA	LISTER B	N-22 (1)	NW	SE	SE	3	34	10	E	
3	CHAUTAUQUA	MCNOWN (SWEENEY)	2	SW	NE	SW	25	34	11	E	
3	CHAUTAUQUA	MCNOWN (SWEENEY)	3	SE	NE	SW	25	34	11	E	
3	CHAUTAUQUA	MCNOWN (SWEENEY)	4	SE	NE	SW	25	34	11	E	
3	CHAUTAUQUA	MCNOWN (SWEENEY)	5	NW	NW	SE	25	34	11	E	

Priority 1C Wells

District	County	Lease Name	Well Number	Q-3	Q-2	Q-1	Sect.	Twp.	Rng.	Dir.
3	CHAUTAUQUA	MCNOWN (SWEENEY)	6	SE	NE	SW	25	34	11	E
3	CHAUTAUQUA	MCNOWN (SWEENEY)	7		NE	SW	25	34	11	E
3	CHAUTAUQUA	MCNOWN (SWEENEY)	8		N2	SW	25	34	11	E
3	CHAUTAUQUA	MCNOWN (SWEENEY)	1	S2	N2	SW	25	34	11	E
3	CHAUTAUQUA	ALEXANDER MCCOY	B 2	SW	SE	NW	6	35	12	E
3	CHAUTAUQUA	BALLARD	2 NW	NW	SW	NE	2	35	11	E
3	CHAUTAUQUA	BALLARD	3	SE	NE	SE	2	35	11	E
3	CHAUTAUQUA	BOWMAN	1	SE	SE	NW	13	35	11	E
3	CHAUTAUQUA	BOWMAN	2	SE	SE	NW	13	35	11	E
3	CHAUTAUQUA	PAULLUS HEIRS	B 3			NW	6	35	12	E
3	CHAUTAUQUA	J & J	3		NE	NE	30	33	11	E
3	CHAUTAUQUA	J & J	2	NW	SW	SE	19	33	11	E
3	CHAUTAUQUA	JAYHAWK	W 1	NE	SE	SW	12	35	9	E
3	CHAUTAUQUA	Linda Lackey	1	NE	SE	NW	21	34	9	E
3	CHAUTAUQUA	M W CLINGAN	2A	SE	NE	SW	13	35	11	E
3	CHAUTAUQUA	M W CLINGAN	2	NW	NW	SE	13	35	11	E
3	CHAUTAUQUA	MCELROY	1-A	NW	SE	NE	13	35	11	E
3	CHAUTAUQUA	MCELROY	2-A	NE	SE	NE	13	35	11	E
3	CHAUTAUQUA	MCELROY	3-A	SW	SE	NE	13	35	11	E
3	CHAUTAUQUA	MCELROY	4-A	SW	NE	NE	13	35	11	E
3	CHAUTAUQUA	MCLEAN	1	NW	NW	NW	13	35	11	E
3	CHAUTAUQUA	PAULLUS	1-A	NW	NW	NW	6	35	12	E
3	CHAUTAUQUA	PAULLUS	2-A	NW	NW	NW	6	35	12	E
3	CHAUTAUQUA	PAULLUS	3-A	SW	NW	NW	6	35	12	E
3	CHAUTAUQUA	PAULLUS	1-A	NW	NW	NW	6	35	12	E
3	CHAUTAUQUA	RISING	1	SE	SE	SE	12	34	12	E
3	CHAUTAUQUA	ROBINSON	2	NE	SE	SE	14	34	11	E
3	CHAUTAUQUA	TRAVIS	2	NE	SW	SW	12	35	9	E
3	CHAUTAUQUA	ALEXANDER	2	NE	NE	NW	9	35	12	E
3	CHAUTAUQUA	ALEXANDER	1	SE	SE	SW	4	35	12	E
3	CHAUTAUQUA	ALEXANDER	3	SW	SW	SE	4	35	12	E
3	CHAUTAUQUA	ALEXANDER	4	SW	SW	SE	4	35	12	E
3	CHEROKEE	COUGAR	2	SW	SW	SE	30	31	22	E
3	CHEROKEE	BROWN	1	NE	NE	NE	14	32	21	E
3	CHEROKEE	SMITH FARMS	1	SW	SE	SW	13	32	21	E
3	COFFEY	Viola	1	NE	SW	NE	11	21	13	E
3	COFFEY	ELDON WRIGHT	1	NE	NE	NE	34	22	16	E
3	CRAWFORD	TERRY BEST	1			SE	29	30	22	E
3	CRAWFORD	LARRY MEYER	(NME01)		SW	NE	33	28	22	E
3	CRAWFORD	BUZARD	1	N2	N2	NE	4	31	22	E
3	DOUGLAS	KANSAS RIVER PROJECT					3	13	21	E
3	DOUGLAS	KANSAS RIVER PROJECT					3	13	21	E
3	DOUGLAS	KANSAS RIVER PROJECT					3	13	21	E
3	DOUGLAS	KANSAS RIVER PROJECT					3	13	21	E
3	DOUGLAS	KANSAS RIVER PROJECT					3	13	21	E
3	DOUGLAS	KANSAS RIVER PROJECT					3	13	21	E
3	DOUGLAS	KANSAS RIVER PROJECT					3	13	21	E
3	DOUGLAS	KANSAS RIVER PROJECT					3	13	21	E
3	DOUGLAS	KANSAS RIVER PROJECT					3	13	21	E
3	DOUGLAS	KANSAS RIVER PROJECT					3	13	21	E
3	DOUGLAS	HORNBOSTEL	2			SE	31	13	21	E
3	DOUGLAS	GABRIEL (not DUNCAN)	1		SE	NE	32	13	21	E
3	DOUGLAS	JAYHAWK SW	1			NW	4	14	21	E
3	DOUGLAS	JAYHAWK SW	1			NE	5	14	21	E
3	DOUGLAS	JAYHAWK SW	1		NW	SE	5	14	21	E
3	DOUGLAS	JAYHAWK SW	2		NW	SE	5	14	21	E
3	DOUGLAS	KELLY	1			SE	6	14	21	E
3	DOUGLAS	KELLY	2			SE	6	14	21	E
3	DOUGLAS	KELLY	3			SE	6	14	21	E
3	DOUGLAS	THORN Y	1		NW	SW	34	14	21	E
3	DOUGLAS	C. NEIS	1	NE	NE	SW	3	13	21	E
3	DOUGLAS	C. NEIS	3	NW	SE	SW	3	13	21	E
3	DOUGLAS	C. NEIS	4	SW	SE	SW	3	13	21	E
3	DOUGLAS	C. NEIS	5	SE	SE	SW	3	13	21	E
3	DOUGLAS	C. NEIS	2	SW	SE	SE	3	13	21	E
3	DOUGLAS	HAROLD NEIS	1	NE	NW	NW	25	13	20	E
3	DOUGLAS	HAROLD NEIS	I-1	NW	NE	NW	25	13	20	E

Priority 1C Wells

District	County	Lease Name	Well Number	Q-3	Q-2	Q-1	Sect.	Twp.	Rng.	Dir.	
3	DOUGLAS	HADL	6	SW	NW	NW	36	13	20	E	
3	DOUGLAS	HADL	3	NE	NE	NW	36	13	20	E	
3	DOUGLAS	HADL	2	NE	NE	NW	36	13	20	E	
3	DOUGLAS	HADL	4	SW	NW	NW	36	13	20	E	
3	DOUGLAS	HADL	5	SE	NW	NW	36	13	20	E	
3	DOUGLAS	HADL	9	SE	NW	NW	36	13	20	E	
3	DOUGLAS	HADL	10	SW	NE	NW	36	13	20	E	
3	DOUGLAS	HADL	7	NW	NW	NW	36	13	20	E	
3	DOUGLAS	HADL	11	NW	NW	NW	36	13	20	E	
3	DOUGLAS	HADL	12	SW	NE	NW	36	13	20	E	
3	DOUGLAS	HADL	I-2	SE	NW	NW	36	13	20	E	
3	DOUGLAS	HADL	14	SE	NW	NW	36	13	20	E	
3	DOUGLAS	HADL	13	NE	NW	NE	36	13	20	E	
3	DOUGLAS	HADL	I-1	NE	NW	NW	36	13	20	E	
3	ELK	YOUNGMEYER	(YOU03)2-A	NE	SW	NW	13	29	8	E	
3	ELK	YOUNGMEYER	(YOU04)1-A	SE	SW	NW	13	29	8	E	
3	ELK	WILSON	1			SW	7	31	10	E	
3	ELK	TINDLE	T-1			NW	SE	3	29	13	E
3	ELK	TINDLE	T-2			NW	SE	3	29	13	E
3	ELK	TINDLE	3-J-11			NW	SE	3	29	13	E
3	ELK	PADEN-WATTS (NOT COOK)	1-5WD	S2	S2	NE	29	31	13	E	
3	ELK	PADEN-HALL (NOT COOK)	1918	C		NW	NE	29	31	13	E
3	ELK	PADEN-DENTON (NOT COOK)	1918				NE	29	31	13	E
3	ELK	PADEN-BLAKE (NOT COOK)	1930				NE	29	31	13	E
3	ELK	PADEN-HAGAN (NOT COOK)	1918				W2	29	31	13	E
3	ELK	PADEN-DEXTER (NOT COOK)	1918				S2	29	31	13	E
3	ELK	PADEN-PALMER (NOT COOK)	1	SE	NW	NE	29	31	13	E	
3	ELK	PADEN-PALMER (NOT COOK)	2	NW	NW	NE	29	31	13	E	
3	ELK	DURBIN	08	SW	SE	NW	23	31	10	E	
3	ELK	DURBIN	02			C	NW	23	31	10	E
3	ELK	DURBIN	03	NE	SW	NW	23	31	10	E	
3	ELK	DURBIN	05	SW	NE	NW	23	31	10	E	
3	ELK	DURBIN	06	SE	SW	NW	23	31	10	E	
3	ELK	DURBIN (WEBB)	07	S2	NW	SW	23	31	10	E	
3	ELK	RUSSELL	01			NE	NW	21	30	11	E
3	ELK	RUSSELL	02	SE	NE	NW	21	30	11	E	
3	ELK	RUSSELL	1-OWWO	SE	SW	NW	21	30	11	E	
3	ELK	RUSSELL	1	NW	NW	SE	21	30	11	E	
3	ELK	RUSSELL	A				W2	21	30	11	E
3	ELK	RUSSELL	B				W2	21	30	11	E
3	ELK	RUSSELL	C				W2	21	30	11	E
3	ELK	RUSSELL	D				W2	21	30	11	E
3	ELK	WALKER	1			SE	SW	35	31	10	E
3	ELK	WALKER	1			SE	SW	35	31	10	E
3	ELK	ROBY	2	NW	NW	NE	21	28	9	E	
3	ELK	JONES? (HUNTER)	1-1924	SW	NE	SW	16	30	13	E	
3	ELK	JONES? (HUNTER)	2-1925				SW	16	30	13	E
3	ELK	JONES? (ROTHGET)	3-1926	C	SE	SW	16	30	13	E	
3	ELK	JONES?	A				SW	16	30	13	E
3	ELK	NICHOLS (NOT RANKIN)	1	SW	SE	NW	20	31	13	E	
3	ELK	NICHOLS (NOT RANKIN)	2	C		SW	NW	20	31	13	E
3	ELK	NICHOLS (NOT RANKIN)	3	N2	SE	NW	20	31	13	E	
3	ELK	NICHOLS (NOT RANKIN)	4	SE	SE	NW	20	31	13	E	
3	ELK	BRITAIN (NOT HUDSON)	01	S2	NE	SW	20	31	13	E	
3	ELK	PADEN (NOT HUDSON)	1-MAP	W2	SW	SE	20	31	13	E	
3	ELK	PADEN-GARDNER-DEXTER (NOT HUDSON)	1918				SW	20	31	13	E
3	ELK	PADEN-PALMER (NOT HUDSON)	03	SW	SW	SE	20	31	13	E	
3	ELK	PADEN-PALMER (NOT HUDSON)	04	SE	SW	SE	20	31	13	E	
3	ELK	PADEN (NOT HUDSON)	05	NE	SE	SW	20	31	13	E	
3	ELK	PADEN (NOT HUDSON)	06	NW	SW	SE	20	31	13	E	
3	ELK	PADEN (NOT HUDSON)	07	NE	SW	SE	20	31	13	E	
3	ELK	PADEN (NOT HUDSON)	08	SW	SE	SW	20	31	13	E	
3	ELK	PADEN (NOT HUDSON)	1-MAP	NW	SE	SW	20	31	13	E	
3	ELK	CUSTOM FARMING-16	G-1			SW	NE	16	29	13	E
3	ELK	CUSTOM FARMING-04	G-2			SE	SE	4	29	13	E
3	ELK	CUSTOM FARMING-04	G-3			SE	SE	4	29	13	E
3	ELK	CUSTOM FARMING-04	G-4			SE	SE	4	29	13	E

Priority 1C Wells

District	County	Lease Name	Well Number	Q-3	Q-2	Q-1	Sect.	Twp.	Rng.	Dir.
3	ELK	CUSTOM FARMING-04	G-5			SE	4	29	13	E
3	ELK	CUSTOM FARMING-04	G-6		SW	SE	4	29	13	E
3	ELK	CUSTOM FARMING-16	G-2		NW	NE	16	29	13	E
3	ELK	CUSTOM FARMING-09	G-3		SW	SE	9	29	13	E
3	ELK	CUSTOM FARMING-09	G-4		SE	SE	9	29	13	E
3	ELK	CUSTOM FARMING-04	G-1		SW	SE	4	29	13	E
3	ELK	MITCHEM	1		E2	SW	21	31	12	E
3	ELK	RUEHMAN	3-D-A		NW	NW	3	29	13	E
3	ELK	WARREN	2 (SWD)	SW	SW	NE	29	31	12	E
3	ELK	BURCH	3	SW	SE	SW	6	30	13	E
3	ELK	CLEVENGER M	2	SE	NE	SW	34	29	12	E
3	ELK	HEBB	G1	N2	SW	NW	5	29	13	E
3	ELK	MARGE TIDWELL	MT19-1	N2	SW	NE	19	30	11	E
3	ELK	MARGE TIDWELL	MT29-1	E2	NW	NE	29	30	11	E
3	ELK	MARGE TIDWELL	MT19-2	SW	SW	SE	19	30	11	E
3	ELK	MARGE TIDWELL	MT29-2	SW	NE	NE	29	30	11	E
3	ELK	MITCHEM	1	SW	SW	NE	21	31	12	E
3	ELK	PARSONS	1	SE	SE	NW	3	30	12	E
3	ELK	PICKELL	GN-1		NW	SW	4	29	13	E
3	ELK	PICKELL	GN-2		NW	SW	4	29	13	E
3	ELK	PICKELL	GN-3		NW	SW	4	29	13	E
3	ELK	ROBERTSON GN	1-R		NW	SE	3	29	13	E
3	ELK	RUSSELL	547	NW	NE	SW	15	29	13	E
3	ELK	RUSSELL	546-A	N2	NW	NW	15	29	13	E
3	ELK	SIERMAN G2	92	NW	SW	NE	4	29	13	E
3	ELK	SIERMAN G4	92	NW	SW	NE	4	29	13	E
3	ELK	SIERMAN G7	92	NW	SW	NE	4	29	13	E
3	ELK	SIERMAN G8	92	NE	SW	NE	4	29	13	E
3	ELK	SIERMAN GN	1	E2	E2	SW	3	29	13	E
3	ELK	SIERMAN GN	2	SE	NW	SW	3	29	13	E
3	ELK	SIERMAN GN	3		NW	SW	3	29	13	E
3	ELK	SIERMAN GN	4	NW	NW	SW	3	29	13	E
3	ELK	SIERMAN GN	5	S2	N2	SW	3	29	13	E
3	ELK	SIERMAN GN	7	S2	NW	SW	3	29	13	E
3	ELK	SIERMAN GN	6	E2	NW	SW	3	29	13	E
3	ELK	SIERMAN GN	8	E2	W2	SW	3	29	13	E
3	ELK	SIERMAN 4	GN5	SW	SE	NE	4	29	13	E
3	ELK	THOMAS	A-3	E2	NE	NE	7	30	13	E
3	ELK	THOMAS	A-4	NE	NE	NE	7	30	13	E
3	ELK	THOMAS	A-7	NW	NE	NE	7	30	13	E
3	ELK	THOMAS	X-4	NE	NE	NE	7	30	13	E
3	ELK	KIMZEY EAST	1	NE	SE	SW	33	30	13	E
3	ELK	LONGTON	3 5			NW	23	31	12	E
3	ELK	SIERMAN	GN-01	SW	NE	SW	3	29	13	E
3	ELK	SIERMAN	GN-10	NW	NE	SW	3	29	13	E
3	ELK	SIERMAN	GN-11	NE	NE	SW	3	29	13	E
3	ELK	SIERMAN	GN-12	NE	NE	SW	3	29	13	E
3	ELK	SIERMAN	GN-15	NE	NE	SW	3	29	13	E
3	ELK	SIERMAN	GN-16	NE	NE	SW	3	29	13	E
3	ELK	SIERMAN	GN-02	SW	NE	SW	3	29	13	E
3	ELK	SIERMAN	GN-03	SE	NE	SW	3	29	13	E
3	ELK	SIERMAN	GN-04	SE	NE	SW	3	29	13	E
3	ELK	SIERMAN	GN-05	SW	NE	SW	3	29	13	E
3	ELK	SIERMAN	GN-06	SW	NE	SW	3	29	13	E
3	ELK	SIERMAN	GN-07	SE	NE	SW	3	29	13	E
3	ELK	SIERMAN	GN-08	SE	NE	SW	3	29	13	E
3	ELK	SIERMAN	GN-09	NW	NE	SW	3	29	13	E
3	ELK	SIERMAN	K-3	NW	NE	SW	3	29	13	E
3	ELK	SIERMAN 2	GNI 13	NW	NE	SW	3	29	13	E
3	FRANKLIN	WINFIELD SCOTT	1	E2	NE	SE	20	15	20	E
3	FRANKLIN	WINFIELD SCOTT	2	E2	NE	SE	20	15	20	E
3	FRANKLIN	WINFIELD SCOTT	3	E2	NE	SE	20	15	20	E
3	FRANKLIN	WINFIELD SCOTT	4	E2	NE	SE	20	15	20	E
3	FRANKLIN	WINFIELD SCOTT	7	E2	NE	SE	20	15	20	E
3	FRANKLIN	GERALD ANDERSON	1	N2	SW	NE	32	15	20	E
3	FRANKLIN	BYRON EISELE	1		W2	NW	4	16	20	E
3	FRANKLIN	BYRON EISELE	2		W2	NW	4	16	20	E

Priority 1C Wells

District	County	Lease Name	Well Number	Q-3	Q-2	Q-1	Sect.	Twp.	Rng.	Dir.
3	FRANKLIN	BYRON EISELE	4		SW	NW	4	16	20	E
3	FRANKLIN	HUDELSON	1-CR		C	SE	30	16	18	E
3	FRANKLIN	HUDELSON	2-CR		C	NW	30	16	18	E
3	FRANKLIN	MADELINE SCOTT	1-GAS	SE	SW	SE	4	16	20	E
3	FRANKLIN	MADELINE SCOTT	1-OIL	SW	SW	SE	4	16	20	E
3	FRANKLIN	MADELINE SCOTT	2	NW	NE	NE	4	16	20	E
3	FRANKLIN	MADELINE SCOTT	1	NE	NE	NE	4	16	20	E
3	FRANKLIN	SCAMMAN	5	SE	SE	SE	4	16	20	E
3	FRANKLIN	SCOTT/SCAMMAN	?			E2	4	16	20	E
3	FRANKLIN	CLARK	1			NE	5	16	20	E
3	FRANKLIN	MUSICK	1			NE	9	16	20	E
3	FRANKLIN	MUSICK	2			NE	9	16	20	E
3	FRANKLIN	MUSICK (BISHOP)	3	SW	SW	NE	9	16	20	E
3	FRANKLIN	TOM SEYLER	1	SW	SW	NW	10	16	20	E
3	FRANKLIN	TOM SEYLER	2		SW	NW	10	16	20	E
3	FRANKLIN	TOM SEYLER	3	SW	NW	NW	10	16	20	E
3	FRANKLIN	TOM SEYLER	4	SW	SE	NW	10	16	20	E
3	FRANKLIN	TOM SEYLER	5	NE	NW	NW	10	16	20	E
3	FRANKLIN	HARRY WOODS	1	NW	NW	NE	15	16	20	E
3	FRANKLIN	HARRY WOODS	1				15	16	20	E
3	FRANKLIN	HARRY WOODS	2				15	16	20	E
3	FRANKLIN	HARRY WOODS	3				15	16	20	E
3	FRANKLIN	NELSON FRITTS	1	SW	SE	SE	17	16	20	E
3	FRANKLIN	KILE (not RANTOUL)	1		NE	NE	34	16	20	E
3	FRANKLIN	KILE (not RANTOUL)	2		NE	NE	34	16	20	E
3	FRANKLIN	KILE (not RANTOUL)	1		SE	SE	34	16	20	E
3	FRANKLIN	HAWORTH	1		NE	NE	3	17	18	E
3	FRANKLIN	PECKHAM-S16	38		N2	NE	16	17	21	E
3	FRANKLIN	PECKHAM-S16	39		N2	NE	16	17	21	E
3	FRANKLIN	PECKHAM-S16	41		N2	NE	16	17	21	E
3	FRANKLIN	PECKHAM-S16	42		N2	NE	16	17	21	E
3	FRANKLIN	PECKHAM-S16	43		N2	NE	16	17	21	E
3	FRANKLIN	PECKHAM-S16	44		N2	NE	16	17	21	E
3	FRANKLIN	PECKHAM-S16	34		N2	NE	16	17	21	E
3	FRANKLIN	PECKHAM-S16	35		N2	NE	16	17	21	E
3	FRANKLIN	LAMBETH	1		NE	NW	32	17	21	E
3	FRANKLIN	LAMBETH	2		NE	NW	32	17	21	E
3	FRANKLIN	LAMBETH	3		NE	NW	32	17	21	E
3	FRANKLIN	LAMBETH	4	NE	NE	NW	32	17	21	E
3	FRANKLIN	LAMBETH	5	SE	NE	NW	32	17	21	E
3	FRANKLIN	LAMBETH	6	SE	NE	NW	32	17	21	E
3	FRANKLIN	MARY M CLARK	1			NW	9	18	20	E
3	FRANKLIN	ANDY REED	1		S2	NE	9	17	20	E
3	FRANKLIN	ANDY REED	2		S2	NE	9	17	20	E
3	FRANKLIN	ANDY REED	3		S2	NE	9	17	20	E
3	FRANKLIN	ANDY REED	4		S2	NE	9	17	20	E
3	FRANKLIN	ANDY REED	5		S2	NE	9	17	20	E
3	FRANKLIN	CAROL DARDY	1	SW	NW	NW	7	16	20	E
3	FRANKLIN	CARTER B	9		NE	SW	18	18	21	E
3	FRANKLIN	DUNN	4	SE	NE	SW	27	15	20	E
3	FRANKLIN	EDWARD SYLER	2-90	NE	SE	NW	8	16	20	E
3	FRANKLIN	EDWARD SYLER C	1-90		E2	NW	8	16	20	E
3	FRANKLIN	EDWARD SEYLER	3	SE	SE	SE	11	16	20	E
3	FRANKLIN	FRED FERGUSON	1	NW	NW	SW	25	15	19	E
3	FRANKLIN	FRED FERGUSON	2	NW	NE	SE	26	15	19	E
3	FRANKLIN	HANSON	1	SE	SE	SE	1	18	20	E
3	FRANKLIN	HUDELSON	3CR-A			NE	31	16	18	E
3	FRANKLIN	JACOBY	1	NE	SE	SE	11	16	20	E
3	FRANKLIN	JOHNSON	2	NW	NW	SE	34	17	21	E
3	FRANKLIN	L DUNN	1-88	W2	SW	SW	7	16	20	E
3	FRANKLIN	L DUNN	2-88	SW	SW	NW	18	16	20	E
3	FRANKLIN	L DUNN	2	NW	NW	NW	18	16	20	E
3	FRANKLIN	NELSON FRITTS	1	SE	SE	SE	17	16	20	E
3	FRANKLIN	R B	1	NW	SE	SE	8	17	18	E
3	FRANKLIN	RODNEY FRITTS	1	NW	SW	SW	16	16	20	E
3	FRANKLIN	ROY DUNN	1	NE	NE	NE	36	15	19	E
3	FRANKLIN	SCHULTZ	1	S2	S2	SW	19	17	21	E

Priority 1C Wells

District	County	Lease Name	Well Number	Q-3	Q-2	Q-1	Sect.	Twp.	Rng.	Dir.
3	FRANKLIN	SEYLER 2	4	NW	NE	SE	11	16	20	E
3	FRANKLIN	SEYLER 2	6	SW	SE	SE	11	16	20	E
3	FRANKLIN	THOMPSON	1-25		N2	SE	25	16	17	E
3	FRANKLIN	TULLOUS LITT	D 6 D	NW	NW	SE	21	17	21	E
3	FRANKLIN	TULLOUS LITT	B 9 D	E2	NW	SE	21	17	21	E
3	FRANKLIN	TULLOUS LITT	A 9 D		N2	NE	21	17	21	E
3	FRANKLIN	TULLOUS LITT	A 10 D	W2	NE	SE	21	17	21	E
3	FRANKLIN	TULLOUS LITT	C 2 D	NW	NE	SE	21	17	21	E
3	FRANKLIN	CAYLOR	C-1	NW	NW	SE	33	17	21	E
3	FRANKLIN	CAYLOR	C-2	NW	NW	SE	33	17	21	E
3	FRANKLIN	CAYLOR	C-3	NE	NW	SE	33	17	21	E
3	FRANKLIN	CAYLOR	C-25	NW	NW	SE	33	17	21	E
3	FRANKLIN	CAYLOR	C-26	NE	NW	SE	33	17	21	E
3	FRANKLIN	CAYLOR	C-28	SW	NW	SE	33	17	21	E
3	FRANKLIN	CAYLOR	C-29	SW	NW	SE	33	17	21	E
3	FRANKLIN	CAYLOR	C-31	SE	NW	SE	33	17	21	E
3	FRANKLIN	CAYLOR	C-34	NW	NE	SE	33	17	21	E
3	FRANKLIN	CAYLOR	B-36	NE	NE	SE	33	17	21	E
3	FRANKLIN	CAYLOR	C-37	NW	NE	SE	33	17	21	E
3	FRANKLIN	HARRY SCOTT B	5	SE	SE	SE	33	16	20	E
3	FRANKLIN	JOHN MUSACK	3	S2	SE	NE	19	16	20	E
3	FRANKLIN	JOHN MUSACK	2	SE	SE	NE	19	16	20	E
3	FRANKLIN	JOHN MUSACK	4	SE	SE	NE	19	16	20	E
3	FRANKLIN	RUSSELL LEACH	03	SE	NW	SW	21	15	20	E
3	FRANKLIN	RUSSELL LEACH	02	SE	NW	SW	21	15	20	E
3	FRANKLIN	RUSSELL LEACH	05	SW	NE	SW	21	15	20	E
3	FRANKLIN	RUSSELL LEACH	04	NW	SW	SW	21	15	20	E
3	FRANKLIN	RUSSELL LEACH	06	NW	NW	SW	21	15	20	E
3	FRANKLIN	RUSSELL LEACH	07	SW	NW	SW	21	15	20	E
3	FRANKLIN	RUSSELL LEACH	08	NE	NW	SW	21	15	20	E
3	FRANKLIN	RUSSELL LEACH	09	NW	NW	SW	21	15	20	E
3	FRANKLIN	RUSSELL LEACH	10	NW	NW	SW	21	15	20	E
3	FRANKLIN	RUSSELL LEACH	11	SE	NW	SW	21	15	20	E
3	FRANKLIN	RUSSELL LEACH	16	NE	NW	SW	21	15	20	E
3	FRANKLIN	RUSSELL LEACH	17	NE	NW	SW	21	15	20	E
3	FRANKLIN	RUSSELL LEACH B	3B	SW	SE	SE	20	15	20	E
3	FRANKLIN	LESTER SCOTT	36	E2	E2	NW	3	17	20	E
3	FRANKLIN	MADLINE SCOTT	2	SE	SE	SE	9	16	20	E
3	FRANKLIN	RUSSELL LEACH	14	SW	NE	SW	21	15	20	E
3	FRANKLIN	RUSSELL LEACH	15	SW	NE	SW	21	15	20	E
3	FRANKLIN	NEATHERLAND	25-1	SE	SW	SW	25	18	17	E
3	FRANKLIN	PAUL GAYNOR	1	SE	SW	NE	15	17	19	E
3	FRANKLIN	TAWNEY	1	SW	NW	SE	13	18	19	E
3	GREENWOOD	HAUN	(1) 1-A	NW	NW	NW	10	27	13	E
3	GREENWOOD	HAUN	(2) 2-A	NW	NW	NW	10	27	13	E
3	GREENWOOD	HAUN	(4) 1-B	SW	NW	NW	10	27	13	E
3	GREENWOOD	HAUN	(5)	SW	NW	NW	10	27	13	E
3	GREENWOOD	TRIMMEL-	2	NE	NW	SE	15	27	13	E
3	GREENWOOD	TRIMMEL-	3	NE	NE	SW	15	27	13	E
3	GREENWOOD	TRIMMEL-	4	NE	NE	SW	15	27	13	E
3	GREENWOOD	TRIMMEL-	5	SW	SW	NE	15	27	13	E
3	GREENWOOD	TRIMMEL-	6	SW	SW	NE	15	27	13	E
3	GREENWOOD	TRIMMEL-	7	SE	SW	NE	15	27	13	E
3	GREENWOOD	TRIMMEL-	8	SW	SE	NE	15	27	13	E
3	GREENWOOD	TRIMMEL-	9	NE	NW	SW	15	27	13	E
3	GREENWOOD	FANKHAUSER	1	NW	NW	SE	18	22	13	E
3	GREENWOOD	THOMAS (FAVOUR)	1		E2	SW	7	24	10	E
3	GREENWOOD	HAUN	(3)			NW	10	27	13	E
3	GREENWOOD	E. E. Starkey	STA00	NW	NW	SW	10	25	11	E
3	GREENWOOD	LUDLAM	1-SWD		C	SW	33	26	13	E
3	GREENWOOD	LUDLAM	1	NW	SW	SW	33	26	13	E
3	GREENWOOD	LUDLAM	2	W2	NW	SW	33	26	13	E
3	GREENWOOD	LUDLAM	3	NW	NW	SW	33	26	13	E
3	GREENWOOD	LUDLAM	4	NE	NW	SW	33	26	13	E
3	GREENWOOD	LUDLAM	5	SW	NW	SW	33	26	13	E
3	GREENWOOD	ARNOLD HARVEY	2	SW	NW	SE	17	28	11	E
3	GREENWOOD	BEN OTT	6	SE	SW	NW	18	22	13	E

Priority 1C Wells

District	County	Lease Name	Well Number	Q-3	Q-2	Q-1	Sect.	Twp.	Rng.	Dir.
3	GREENWOOD	KALTENBACH	6 W		SW	SW	17	27	13	E
3	GREENWOOD	TRIMMELL-INDIAN RUN	1	NE	SW	NW	15	27	13	E
3	GREENWOOD	BEN OTT	1	SE	SE	NW	18	22	13	E
3	GREENWOOD	BEN OTT	3	NW	SE	NW	18	22	13	E
3	GREENWOOD	BEN OTT	5	SW	SE	NW	18	22	13	E
3	GREENWOOD	BERRY	3				32	23	13	E
3	GREENWOOD	BERRY	5		NE	SW	32	23	13	E
3	GREENWOOD	BEN OTT	1 (2)		S2	NW	18	22	13	E
3	GREENWOOD	DUNMAN	1	NE	SW	SE	27	23	13	E
3	GREENWOOD	DUNMAN	2	NE	NW	SE	27	23	13	E
3	GREENWOOD	DUNMAN	4	NE	SW	SE	27	23	13	E
3	GREENWOOD	DUNMAN	2A	NE	NW	SE	27	23	13	E
3	GREENWOOD	SMITH	2	SE	NW	NW	20	27	13	E
3	GREENWOOD	SMITH	3	SW	NE	NW	20	27	13	E
3	GREENWOOD	SMITH	4	S2	NE	NW	20	27	13	E
3	GREENWOOD	SMITH	5				20	27	13	E
3	GREENWOOD	SMITH	6	N2	NE	NW	20	27	13	E
3	GREENWOOD	SMITH	7				20	27	13	E
3	GREENWOOD	VANCIL	1	SE	NE	NE	1	28	12	E
3	JACKSON	HUG	1	SE	SE	NW	34	8	15	E
3	JEFFERSON	BLAIR	1	SW	NE	NE	13	9	19	E
3	JEFFERSON	BLAIR	B-1	NW	NW	NW	14	9	19	E
3	JEFFERSON	CLAXTON	1	SE	SW	SE	36	8	19	E
3	JEFFERSON	CLAXTON	3	SE	SE	SE	36	8	19	E
3	JEFFERSON	EDMONDS	1	SW	NE	SW	12	9	19	E
3	JEFFERSON	FITZPATRICK	1	SW	NW	NE	13	9	19	E
3	JEFFERSON	KRAMER	1	SE	SE	NW	6	9	20	E
3	JEFFERSON	MIKE NICKELS	1-86	SW	SE	NE	26	9	19	E
3	JEFFERSON	MIKE NICKELS	2-85	E2	NE	NE	26	9	19	E
3	JEFFERSON	NICKELS	1	NW	NW	NE	26	9	19	E
3	JEFFERSON	NICKELS	1-85		SE	NE	26	9	19	E
3	JEFFERSON	O'BRYAN	1	NW	SE	NE	12	9	19	E
3	JEFFERSON	TERRY	1	N2	SW	NE	12	9	19	E
3	JOHNSON	DONBAM-29	1	NE	NE	NE	29	13	22	E
3	JOHNSON	DONBAM-28	2	NE	NE	NE	28	13	22	E
3	JOHNSON	PASMORE (not STILLWELL)	1		SW	SE	33	14	25	E
3	JOHNSON	MIGNO (NAME?)	1			NW	13	15	21	E
3	JOHNSON	MIGNO (NAME?)	2			NW	13	15	21	E
3	JOHNSON	LANE	2	E2	SE	SW	35	13	22	E
3	JOHNSON	UNKNOWN	?				15	15	23	E
3	JOHNSON	UNKNOWN	?				15	15	23	E
3	LABETTE	WESTFALL	1	SE	NW	NE	33	33	21	E
3	LABETTE	KERSCHEN (NADINE?)	1		SW	SE	21	33	18	E
3	LABETTE	CRANOR R E	4-4	SW	NW	SW	10	35	18	E
3	LABETTE	VAN ORSDALL (not COTTEN L)	(COT05)	SW	SE	NW	25	33	17	E
3	LABETTE	VAN ORSDALL (not COTTEN L)	(COT2A)	NE	SE	NE	25	33	17	E
3	LABETTE	VAN ORSDALL (not COTTEN L)	(COT04)	SE	SW	NW	25	33	17	E
3	LABETTE	VAN ORSDALL (not COTTEN L)	(COT02)	SW	SW	NW	25	33	17	E
3	LABETTE	VAN ORSDALL (not COTTEN L)	(COT01)	SE	SW	NW	25	33	17	E
3	LABETTE	VAN ORSDALL (not COTTEN L)	(COT1A)	SW	SE	NE	25	33	17	E
3	LABETTE	BAKER? (now COOK)	1			NE	29	31	21	E
3	LABETTE	MARIE WACKERLE	01		E2	SW	36	34	20	E
3	LABETTE	MARIE WACKERLE	01-SWD	NE	SE	SW	36	34	20	E
3	LABETTE	MARIE WACKERLE	06	SW	SE	SW	36	34	20	E
3	LABETTE	MARIE WACKERLE	07	SW	SE	SW	36	34	20	E
3	LABETTE	MARIE WACKERLE	08	SE	SE	SW	36	34	20	E
3	LABETTE	MARIE WACKERLE	09	SW	SE	SW	36	34	20	E
3	LABETTE	MARIE WACKERLE	10	NE	SE	SW	36	34	20	E
3	LABETTE	MARIE WACKERLE	11	SE	SE	SW	36	34	20	E
3	LABETTE	MARIE WACKERLE	12			SW	36	34	20	E
3	LABETTE	MARIE WACKERLE	13			SW	36	34	20	E
3	LABETTE	MARIE WACKERLE	14			SW	36	34	20	E
3	LABETTE	MARIE WACKERLE	15			SW	36	34	20	E
3	LABETTE	MARIE WACKERLE	16			SW	36	34	20	E
3	LABETTE	MARIE WACKERLE	17			SW	36	34	20	E
3	LABETTE	MARIE WACKERLE	18			SW	36	34	20	E
3	LABETTE	MARIE WACKERLE	19			SW	36	34	20	E

Priority 1C Wells

District	County	Lease Name	Well Number	Q-3	Q-2	Q-1	Sect.	Twp.	Rng.	Dir.	
3	LABETTE	MARIE WACKERLE	20			SW	36	34	20	E	
3	LABETTE	MARIE WACKERLE	??	SE	SE	SW	36	34	20	E	
3	LABETTE	MARIE WACKERLE	02		E2	SW	36	34	20	E	
3	LABETTE	MARIE WACKERLE	04		E2	SW	36	34	20	E	
3	LABETTE	PLUMMER (not WULF)	1		W2	SW	35	34	20	E	
3	LABETTE	PLUMMER (not WULF)	2		W2	SW	35	34	20	E	
3	LABETTE	FRAZIER (not BOGLE)	1			SE	34	34	20	E	
3	LABETTE	FRAZIER (not BOGLE)	2			SE	34	34	20	E	
3	LABETTE	BINDERIM	BE-1			SW	SE	11	35	20	E
3	LABETTE	BINDERIM	BW-1			C	SW	11	35	20	E
3	LABETTE	TOMEY	1-A	NW	SW	NW	11	35	20	E	
3	LABETTE	SCHREPPPEL	A			SE	4	35	20	E	
3	LABETTE	SCHREPPPEL	B			SE	4	35	20	E	
3	LABETTE	SCHREPPPEL	C			SE	4	35	20	E	
3	LABETTE	SCHREPPPEL	D			NE	4	35	20	E	
3	LABETTE	SCHREPPPEL (not TEMPLE)	E			NE	4	35	20	E	
3	LABETTE	SCHREPPPEL (not TEMPLE)	F			NE	4	35	20	E	
3	LABETTE	NOBLE	1			NW	34	34	20	E	
3	LABETTE	NOBLE	2			NW	34	34	20	E	
3	LABETTE	HART	01			SE	9	34	20	E	
3	LABETTE	HART	02			SE	9	34	20	E	
3	LABETTE	HART	03			SE	9	34	20	E	
3	LABETTE	HART	04			SE	9	34	20	E	
3	LABETTE	HART	05			SE	9	34	20	E	
3	LABETTE	HART	06			SE	9	34	20	E	
3	LABETTE	RUTTGEN/RALSTON	01			NE	9	34	20	E	
3	LABETTE	RUTTGEN/RALSTON	02			NE	9	34	20	E	
3	LABETTE	RUTTGEN/RALSTON	03			NE	9	34	20	E	
3	LABETTE	RUTTGEN/RALSTON	04			NE	9	34	20	E	
3	LABETTE	RUTTGEN/RALSTON	05			NE	9	34	20	E	
3	LABETTE	RUTTGEN/RALSTON	06			NE	9	34	20	E	
3	LABETTE	RUTTGEN/RALSTON	07			NE	9	34	20	E	
3	LABETTE	RUTTGEN/RALSTON	08			NE	9	34	20	E	
3	LABETTE	RUTTGEN/RALSTON	09			NE	9	34	20	E	
3	LABETTE	TULLIS	01			NE	16	34	20	E	
3	LABETTE	TULLIS	03			NE	16	34	20	E	
3	LABETTE	TULLIS	05			NE	16	34	20	E	
3	LABETTE	TULLIS	06			NE	16	34	20	E	
3	LABETTE	TULLIS	07			NE	16	34	20	E	
3	LABETTE	TULLIS	08			NE	16	34	20	E	
3	LABETTE	TULLIS (NANCY)	1-N			NE	16	34	20	E	
3	LABETTE	TULLIS	12			NE	16	34	20	E	
3	LABETTE	TULLIS	11			NE	16	34	20	E	
3	LABETTE	RUSSELL	1			NW	10	34	20	E	
3	LABETTE	RUSSELL	2			NW	10	34	20	E	
3	LABETTE	RUSSELL	3			NW	10	34	20	E	
3	LABETTE	RUSSELL	A-4			NW	10	34	20	E	
3	LABETTE	RUSSELL	B-1			NW	10	34	20	E	
3	LABETTE	RUSSELL	B-2			NW	10	34	20	E	
3	LABETTE	RUSSELL	SWD			NW	10	34	20	E	
3	LABETTE	UCL INS CO. (not WADE)	1		C	NW	8	35	20	E	
3	LABETTE	HAAGE	1			NE	5	35	20	E	
3	LABETTE	HAAGE	2			NE	5	35	20	E	
3	LABETTE	HAAGE	3			NE	5	35	20	E	
3	LABETTE	HAAGE	4			NE	5	35	20	E	
3	LABETTE	HAAGE	5			NE	5	35	20	E	
3	LABETTE	HAAGE	6			NE	5	35	20	E	
3	LABETTE	FOLEY	1			NW	5	35	20	E	
3	LABETTE	FOLEY	2			NW	5	35	20	E	
3	LABETTE	FOLEY	3			NW	5	35	20	E	
3	LABETTE	FOLEY	4			NW	5	35	20	E	
3	LABETTE	FOLEY	5			NW	5	35	20	E	
3	LABETTE	FOLEY	6			NW	5	35	20	E	
3	LABETTE	FOLEY	7			NW	5	35	20	E	
3	LABETTE	FOLEY	8			NW	5	35	20	E	
3	LABETTE	FOLEY	9			NW	5	35	20	E	
3	LABETTE	BAIRD? (prob HAHN)	1			SE	32	34	20	E	

Priority 1C Wells

District	County	Lease Name	Well Number	Q-3	Q-2	Q-1	Sect.	Twp.	Rng.	Dir.
3	LABETTE	BAIRD? (prob HAHN)	2			SE	32	34	20	E
3	LABETTE	BAIRD? (prob HAHN)	3			SE	32	34	20	E
3	LABETTE	STEWART	1			SW	8	35	20	E
3	LABETTE	STEWART	2			SW	8	35	20	E
3	LABETTE	STEWART	3			SW	8	35	20	E
3	LABETTE	BAUNHOFER 07	1			SE	7	35	20	E
3	LABETTE	BAUNHOFER 07	2			SE	7	35	20	E
3	LABETTE	BANZET	1			NW	13	35	19	E
3	LABETTE	BANZET	2			NW	13	35	19	E
3	LABETTE	BANZET	3			NW	13	35	19	E
3	LABETTE	LEWELLEN?	1		NE	NE	14	35	19	E
3	LABETTE	KESSLER	1			NE	11	35	19	E
3	LABETTE	KESSLER	2			NE	11	35	19	E
3	LABETTE	KESSLER	3			NE	11	35	19	E
3	LABETTE	KESSLER	4			NE	11	35	19	E
3	LABETTE	KESSLER	5			NE	11	35	19	E
3	LABETTE	KIRKLAND	1	SE	SE	NE	11	35	19	E
3	LABETTE	ROYSE	1	SW	SW	NE	12	35	19	E
3	LABETTE	ROYSE	2	SW	SW	NE	12	35	19	E
3	LABETTE	ROYSE	3	SW	SW	NE	12	35	19	E
3	LABETTE	ROYSE	4	SW	SW	NE	12	35	19	E
3	LABETTE	ROYSE	5	SW	SW	NE	12	35	19	E
3	LABETTE	ALLOWAY	4			SW	9	35	19	E
3	LABETTE	ALLOWAY	5			NW	9	35	19	E
3	LABETTE	MOORE-10	1		NW	NW	10	35	19	E
3	LABETTE	MOORE-10	3		SW	NW	10	35	19	E
3	LABETTE	MOORE-10	4		SE	NW	10	35	19	E
3	LABETTE	KINSER (not WILMOTH)	1		C	NE	9	35	19	E
3	LABETTE	KINSER (not WILMOTH)	2	SW	SW	NE	9	35	19	E
3	LABETTE	ALLOWAY (not WILMOTH)	4	W2	SW	NE	9	35	19	E
3	LABETTE	PRITCHARD 'B'	1	SW	NW	NW	4	35	19	E
3	LABETTE	PRITCHARD	1			SW	4	35	19	E
3	LABETTE	ALLOWAY	3			SW	9	35	19	E
3	LABETTE	ALLOWAY	2			SW	9	35	19	E
3	LABETTE	HINE	2			SE	5	35	19	E
3	LABETTE	HINE	3			SE	5	35	19	E
3	LABETTE	HINE	1	NE	NE	SE	5	35	19	E
3	LABETTE	ELLIOTT	1			NW	8	35	19	E
3	LABETTE	ELLIOTT	2			NW	8	35	19	E
3	LABETTE	ELLIOTT	3			NW	8	35	19	E
3	LABETTE	CLARK (not SANDS)	2			SW	2	35	17	E
3	LABETTE	CLARK (not SANDS)	3	NW	NE	NW	2	35	17	E
3	LABETTE	CLARK (not SANDS)	4-M	NW	SW	NW	2	35	17	E
3	LABETTE	CLARK (not SANDS)	5	NW	SW	NW	2	35	17	E
3	LABETTE	CLARK (not SANDS)	6	SE	NW	NW	2	35	17	E
3	LABETTE	CLARK (not SANDS)	7			NW	2	35	17	E
3	LABETTE	SMITH	1			SW	11	35	17	E
3	LABETTE	SMITH	2			SW	11	35	17	E
3	LABETTE	SMITH	3			SW	11	35	17	E
3	LABETTE	SMITH	4			SW	11	35	17	E
3	LABETTE	SMITH	5			SW	11	35	17	E
3	LABETTE	BENNING	02			SE	14	35	17	E
3	LABETTE	BENNING	03			SE	14	35	17	E
3	LABETTE	BENNING	04			SW	14	35	17	E
3	LABETTE	BENNING	05			SW	14	35	17	E
3	LABETTE	BENNING	06			SW	14	35	17	E
3	LABETTE	BENNING	07			SE	14	35	17	E
3	LABETTE	BENNING	08			SE	14	35	17	E
3	LABETTE	BENNING	09			SE	14	35	17	E
3	LABETTE	BENNING	10			SE	14	35	17	E
3	LABETTE	BENNING	11			SE	14	35	17	E
3	LABETTE	BENNING	12			SE	14	35	17	E
3	LABETTE	BENNING	13			SE	14	35	17	E
3	LABETTE	WHITE (not WISE)	1			SE	35	34	17	E
3	LABETTE	MARVEL (NOT JOHNSON)	2			NW	31	34	18	E
3	LABETTE	BARNDOLLAR (not STEELE)				N2	18	35	18	E
3	LABETTE	VANDERHOFER	1			NW	5	35	18	E

Priority 1C Wells

District	County	Lease Name	Well Number	Q-3	Q-2	Q-1	Sect.	Twp.	Rng.	Dir.
3	LABETTE	MARTIN (LUSE?)	1		SE	SW	32	34	18	E
3	LABETTE	JOHNSON (not WOLFE)	4-11 & 12		E2	NW	3	35	18	E
3	LABETTE	ORNELES / CARNEY (NOT CARY)	1	NE	NE	NE	34	34	18	E
3	LABETTE	MAXSON D (not MOORE?)	4-9	NW	SW	SW	3	35	18	E
3	LABETTE	MOORE-10	2		NE	NW	10	35	19	E
3	LABETTE	CRANOR R E (not KASTLER?)	4-2		SW	SE	10	35	18	E
3	LABETTE	CRANOR R E (not LOWRY?)	4-5		SE	NW	10	35	18	E
3	LABETTE	CRANOR R E (not LOWRY?)	4-1	SW	SW	SW	10	35	18	E
3	LABETTE	CRANOR R E (not LOWRY?)	4-6	NE	NW	NE	10	35	18	E
3	LABETTE	CHRISTMORE	1			SE	2	35	18	E
3	LABETTE	ROBERTS				SE	25	34	17	E
3	LABETTE	MCKINNEY (not BENDERS)	1	SE	NE	SE	18	31	18	E
3	LABETTE	MCKINNEY (not BENDERS)	1	C	SE	SE	18	31	18	E
3	LABETTE	MCKINNEY (not BENDERS)	1-A	C	S2	NW	17	31	18	E
3	LABETTE	MCKINNEY (not BENDERS)	2-A	C	S2	NW	17	31	18	E
3	LABETTE	MCKINNEY (not BENDERS)	5			SE	18	31	18	E
3	LABETTE	MCKINNEY (CLEUDENEU-1929)	1	NE	NE	NE	19	31	18	E
3	LABETTE	MCKINNEY (CLEUDENEU-1929)	2	NE	NE	NE	19	31	18	E
3	LABETTE	MCKINNEY (JEWELL-1952)	1	NE	NW	NE	19	31	18	E
3	LABETTE	MCKINNEY (JEWELL-1952)	2	NE	NW	NE	19	31	18	E
3	LABETTE	MCKINNEY (1975)	1-OWWO	NE	NW	NE	19	31	18	E
3	LABETTE	MCKINNEY (1982)	2	S2	NW	NE	19	31	18	E
3	LABETTE	MCKINNEY (1958)	12	NW	NE	NE	19	31	18	E
3	LABETTE	MCKINNEY	?			NE	19	31	18	E
3	LABETTE	MCKINNEY	?			NE	19	31	18	E
3	LABETTE	ROBISON (not JOHNSON)	1			NE	24	33	18	E
3	LABETTE	MULLER R	1			NE	23	33	17	E
3	LABETTE	MULLER R	3			NE	23	33	17	E
3	LABETTE	MULLER R	4			NE	23	33	17	E
3	LABETTE	MULLER R	5			NE	23	33	17	E
3	LABETTE	MULLER R	6			NE	23	33	17	E
3	LABETTE	MULLER R	7			NE	23	33	17	E
3	LABETTE	STARTS	1			SW	24	33	17	E
3	LABETTE	MORRIS (not MORE)	1	NW	NW	SW	20	33	19	E
3	LABETTE	KESSLER (not RINCK)	A			SE	21	33	19	E
3	LABETTE	KESSLER (not RINCK)	B			SE	21	33	19	E
3	LABETTE	CONNELL	1			NW	36	33	18	E
3	LABETTE	SANBORN J	1			SE	25	33	17	E
3	LABETTE	EVITTS (not SUMMERS)	4-A	NE	NE	NE	35	33	17	E
3	LABETTE	ROHLING (NOT STEMMER)	1-2		SW	NW	2	34	17	E
3	LABETTE	ROHLING (NOT STEMMER)	2-2		SE	NW	2	34	17	E
3	LABETTE	HENRY (WAS MCBRIDE)	1			NE	1	34	17	E
3	LABETTE	HENRY (WAS MCBRIDE)	2			NE	1	34	17	E
3	LABETTE	HENRY (WAS MCBRIDE)	3			NE	1	34	17	E
3	LABETTE	GRAYBILL/HOWARD (not WOLFORD)	1			SW	2	34	18	E
3	LABETTE	GRAYBILL/HOWARD (not WOLFORD)	2			SW	2	34	18	E
3	LABETTE	GRAYBILL/HOWARD (not WOLFORD)	3			SW	2	34	18	E
3	LABETTE	LIVINGSTON (not WOLFORD)	1-OW	SE	NE	NW	11	34	18	E
3	LABETTE	STRAUB (not WOLFORD)	1-1942	SW	NW	SW	11	34	18	E
3	LABETTE	BAUGHER/MYERS (not BROWN)	1			NW	21	32	19	E
3	LABETTE	BAUGHER/MYERS (not BROWN)	2			NW	21	32	19	E
3	LABETTE	BAUGHER/MYERS (not BROWN)	3			NW	21	32	19	E
3	LABETTE	HOLT	1			SW	21	32	19	E
3	LABETTE	COUCH-LORENZ (not FRANK)	1	NW	NE	SW	12	32	18	E
3	LABETTE	BOGE (NAME?)	1			SW	34	31	18	E
3	LABETTE	FRENCH (not ALLEN)	1		S2	SE	11	32	17	E
3	LABETTE	FRENCH (not ALLEN)	2		S2	SE	11	32	17	E
3	LABETTE	FRENCH (not ALLEN)	3		S2	SE	11	32	17	E
3	LABETTE	FRENCH (not ALLEN)	4		S2	SE	11	32	17	E
3	LABETTE	FRENCH (not ALLEN)	5		S2	SE	11	32	17	E
3	LABETTE	FRENCH (not ALLEN)	6		S2	SE	11	32	17	E
3	LABETTE	FRENCH (LEO BURRIS)	7		S2	SE	11	32	17	E
3	LABETTE	COOK/HARDER/PARRET			SW	SW	11	32	17	E
3	LABETTE	COOK/HARDER/PARRET			SW	SW	11	32	17	E
3	LABETTE	COOK/HARDER/PARRET	3-OWWO		W2	SW	11	32	17	E
3	LABETTE	DARLING (not BURSON)	02		SE	NW	2	32	17	E
3	LABETTE	DARLING (not BURSON)	01		SE	NW	2	32	17	E

Priority 1C Wells

District	County	Lease Name	Well Number	Q-3	Q-2	Q-1	Sect.	Twp.	Rng.	Dir.
3	LABETTE	DARLING (not BURSON)	C			NW	2	32	17	E
3	LABETTE	DARLING (not BURSON)	D			NW	2	32	17	E
3	LABETTE	DARLING (not BURSON)	E			NW	2	32	17	E
3	LABETTE	DARLING (not BURSON)	F			NW	2	32	17	E
3	LABETTE	DARLING (not BURSON)	G			NW	2	32	17	E
3	LABETTE	DARLING (not BURSON)	H			NW	2	32	17	E
3	LABETTE	COPELAND (not SWART)	1		SE	SE	35	31	17	E
3	LABETTE	COPELAND (not SWART)	2		SE	SE	35	31	17	E
3	LABETTE	COPELAND (not SWART)	3		SE	SE	35	31	17	E
3	LABETTE	SWART					35	31	17	E
3	LABETTE	RUDLEN (NAME?)	1			NW	6	31	18	E
3	LABETTE	RUDLEN (NAME?)	2			NW	6	31	18	E
3	LABETTE	RUDLEN (NAME?)	3			NW	6	31	18	E
3	LABETTE	RUDLEN (NAME?)	4			NW	6	31	18	E
3	LABETTE	RUDLEN (NAME?)	5			NW	6	31	18	E
3	LABETTE	RUDLEN (NAME?)	6			NW	6	31	18	E
3	LABETTE	FOUGHT (not RUDLEN)	1			NW	6	31	18	E
3	LABETTE	MANGUM (not RUDLEN)	1			NW	6	31	18	E
3	LABETTE	MANGUM (not RUDLEN)	2	W2		NW	6	31	18	E
3	LABETTE	BEATLY (NAME?)	1			SW	5	31	18	E
3	LABETTE	BEATLY (NAME?)	2			SW	5	31	18	E
3	LABETTE	SHIELD (now MARKLEY)	1			NW	11	31	18	E
3	LABETTE	WEIDERT (not NORRICK)	1-P-84	NW	NE	NE	10	31	19	E
3	LABETTE	MATTOX?	1			SE	1	33	17	E
3	LABETTE	ELDON MYERS	1	NW	NW	NW	36	32	17	E
3	LABETTE	CLARK (not SANDS)	1			NW	2	35	17	E
3	LABETTE	HEIMSAR?	1			SE	5	33	20	E
3	LABETTE	WIMMER	1			SW	6	33	19	E
3	LABETTE	WIMMER	2			SW	6	33	19	E
3	LABETTE	MEEKS	1			SW	5	33	19	E
3	LABETTE	CARNAHAN (not MOHLER)	NE			NE	4	33	19	E
3	LABETTE	CARNAHAN (not MOHLER)	NE			NE	4	33	19	E
3	LABETTE	CARNAHAN (not MOHLER)	SE			SE	4	33	19	E
3	LABETTE	CARNAHAN (not MOHLER)	SW			SW	4	33	19	E
3	LABETTE	MORGAN	1			NE	5	33	19	E
3	LABETTE	KNEWTSON (not MADDOX)	1			NW	5	33	19	E
3	LABETTE	KNEWTSON (not MADDOX)	1	SE	SW	SE	5	33	19	E
3	LABETTE	KNEWTSON (not MADDOX)	2	SE	SE	NE	5	33	19	E
3	LABETTE	KNEWTSON (not MADDOX)	3			NE	5	33	19	E
3	LABETTE	OGLER	1			NW	32	32	19	E
3	LABETTE	OGLER	2			NW	32	32	19	E
3	LABETTE	OGLER	3			NW	32	32	19	E
3	LABETTE	KESSLER (not WILLIAMS)	1-2-3-4			NE	5	33	18	E
3	LABETTE	WINTERS/PRICE (PERRY?)	1			SE	25	32	18	E
3	LABETTE	MYERS	1			NE	25	31	18	E
3	LABETTE	MANNER (PILKING?)	1			NW	30	31	19	E
3	LABETTE	WILSON (now THOMPSON)	1			NE	23	31	18	E
3	LABETTE	DRAKE K	(DRA01)	SW	NW	NE	12	31	18	E
3	LABETTE	FULLER	1			SW	15	31	18	E
3	LABETTE	MULLER (WAS MCNEAL)	1			NE	36	33	17	E
3	LABETTE	MULLER (WAS MCNEAL)	3			NE	36	33	17	E
3	LABETTE	MULLER (WAS MCNEAL)	2			NE	36	33	17	E
3	LABETTE	L & L (NOT WYCKOFF B)	1			SE	16	33	20	E
3	LABETTE	L & L (NOT WYCKOFF B)	2			SE	16	33	20	E
3	LABETTE	MIDWEST MINERALS (FRAZEE) (not Plummer)	(MID03)			NE	35	34	17	E
3	LABETTE	MIDWEST MINERALS (FRAZEE) (not Plummer)	(MID01)			NE	35	34	17	E
3	LABETTE	MIDWEST MINERALS (FRAZEE) (not Plummer)	(MID02)			NE	35	34	17	E
3	LABETTE	SPARKS (not FOSTER K)	3			NE	17	34	20	E
3	LABETTE	SPARKS (not FOSTER K)	2			NE	17	34	20	E
3	LABETTE	WASSON H	1			NW	11	35	19	E
3	LABETTE	Hampton	OW1UG	SW	SE	NW	7	32	18	E
3	LABETTE	Spradlin #2	(SPR01)	NE	NW	SE	33	31	18	E
3	LABETTE	Greer	GREE01	NW	SW	SW	4	33	19	E
3	LABETTE	BANZET	1	NW	NE	NW	9	35	19	E
3	LABETTE	C/M RANCH	3	SW	NE	SE	9	35	18	E
3	LABETTE	C/M RANCH	4	SE	SE	NW	9	35	18	E
3	LABETTE	C/M RANCH	5	C	NE	NE	9	35	18	E

Priority 1C Wells

District	County	Lease Name	Well Number	Q-3	Q-2	Q-1	Sect.	Twp.	Rng.	Dir.
3	LABETTE	C/M RANCH	7				16	35	18	E
3	LABETTE	JOHN WULF	1-J	SE	SW	SW	12	35	20	E
3	LABETTE	JOHN WULF	2-J	NE	NE	SW	12	35	20	E
3	LABETTE	K HARMON	9-24B	NW	SE	SW	9	33	19	E
3	LABETTE	MYERS	17-43A	SE	NE	SE	17	33	19	E
3	LABETTE	ZIEGLER	2	NE	NW	NE	13	35	20	E
3	LABETTE	SUMMERS	2		W2	NW	5	34	18	E
3	LABETTE	SUMMERS	3		W2	NW	5	34	18	E
3	LABETTE	SUMMERS	4		W2	NW	5	34	18	E
3	LABETTE	SUMMERS	5		W2	NW	5	34	18	E
3	LABETTE	PERRY	KCPP-53	NE	SW	NW	25	32	17	E
3	LABETTE	BOWLES (PROB BOLES)	4-B	NW	SE	SW	25	33	17	E
3	LABETTE	BRADER	1	NW	NW	SW	11	32	21	E
3	LABETTE	CARLSON	1	SW	SW	SW	31	33	18	E
3	LABETTE	CARLSON	3	NW	SW	SW	31	33	18	E
3	LABETTE	CARLSON	4	SW	NW	SW	31	33	18	E
3	LABETTE	CARLSON	5	NW	NW	SW	31	33	18	E
3	LABETTE	CARLSON	6	SE	SW	NW	31	33	18	E
3	LABETTE	CARLSON	7	NE	SW	SW	31	33	18	E
3	LABETTE	CARLSON	8	SE	SW	SW	31	33	18	E
3	LABETTE	CARLSON	9	NE	NE	SW	31	33	18	E
3	LABETTE	CARLSON	10	SE	SW	SW	31	33	18	E
3	LABETTE	CARLSON	5	NW	SW	SW	31	33	18	E
3	LABETTE	CARLSON	1	SE	SE	SE	31	33	18	E
3	LABETTE	CARLSON	10 A	S2	S2	SW	31	33	18	E
3	LABETTE	CARLSON	4A	E2	SE	SW	31	33	18	E
3	LABETTE	CARLSON A	7	NW	NW	SW	31	33	18	E
3	LABETTE	CARLSON A	9	NW	SW	SW	31	33	18	E
3	LABETTE	CARLSON A	12	NE	NW	SW	31	33	18	E
3	LABETTE	CARLSON A	1	NE	NW	SW	31	33	18	E
3	LABETTE	CATTLEMAN	1	NW	SW	NE	8	31	21	E
3	LABETTE	ELLIS	3	SE	NE	SW	22	32	18	E
3	LABETTE	ELLIS	1	N2	SE	SW	22	32	18	E
3	LABETTE	ELLISON	2	SE	SE	NE	29	32	18	E
3	LABETTE	ELLISON	3	NW	NW	NE	29	32	18	E
3	LABETTE	ELLISON	3	W2	E2	SE	29	32	18	E
3	LABETTE	ELYWN ELLISON	1	SE	SW	NE	29	32	18	E
3	LABETTE	ELLISON	2-86	SE	SE	NE	29	32	18	E
3	LABETTE	ernest brothers	1P86	SE	SE	NE	20	32	18	E
3	LABETTE	DEBOLT	2	SW	SE	SW	24	32	17	E
3	LABETTE	DEBOLT	4	SE	SE	SW	24	32	17	E
3	LABETTE	DEBOLT	KCDP 3	NE	NW	NE	25	32	17	E
3	LABETTE	DEBOLT	KCPD-2	NW	NW	NE	25	32	17	E
3	LABETTE	DEBOLT	KCPD-1	NW	NW	NE	25	32	17	E
3	LABETTE	DENNIS	2 A	SW	NE	SE	1	34	17	E
3	LABETTE	DENNIS	3 A	NW	SE	SE	1	34	17	E
3	LABETTE	DENNIS	4 A	SW	SE	SE	1	34	17	E
3	LABETTE	DENNIS	5 A	SW	SW	SE	1	34	17	E
3	LABETTE	DENNIS	6 A	NW	SW	SE	1	34	17	E
3	LABETTE	DENNIS	7 A	SW	NW	SE	1	34	17	E
3	LABETTE	DENNIS A	1	NW	NE	SE	1	34	17	E
3	LABETTE	DEBOLT	KCPD-1	NW	NW	NE	25	32	17	E
3	LABETTE	FOSTER	4	SW	SE	SW	24	32	17	E
3	LABETTE	FOSTER	6	SW	SE	SW	24	32	17	E
3	LABETTE	FOSTER	7	SE	SE	SW	24	32	17	E
3	LABETTE	FOSTER	KPF-1	SE	SW	SW	24	32	17	E
3	LABETTE	FOSTER	KCPF-2	NE	SW	SW	25	32	17	E
3	LABETTE	FOSTER	KPF-2	SE	SW	SW	24	32	17	E
3	LABETTE	FOSTER	KPF-3	NE	SW	SW	24	32	17	E
3	LABETTE	FOSTER	KCPM-1	NE	NE	SE	25	32	17	E
3	LABETTE	FOSTER	KCPF 2	NW	SE	SW	24	32	17	E
3	LABETTE	FOSTER	KCPF 3	NW	SE	SW	24	32	17	E
3	LABETTE	FOSTER	KCPF-5	SW	NE	SW	24	32	17	E
3	LABETTE	FOSTER	KCPF 5	SE	NW	SW	24	32	17	E
3	LABETTE	FOSTER	KCPF 6	NE	SW	SW	24	32	17	E
3	LABETTE	FOSTER	KCPF-7	SW	SW	SW	24	32	17	E
3	LABETTE	FOSTER	KCPF-10	NE	SE	SW	24	32	17	E

Priority 1C Wells

District	County	Lease Name	Well Number	Q-3	Q-2	Q-1	Sect.	Twp.	Rng.	Dir.
3	LABETTE	FOSTER	KCPF-11	NE	SE	SW	24	32	17	E
3	LABETTE	FOSTER KCPF	8	NE	NW	SW	24	32	17	E
3	LABETTE	FOSTER KCPF	12	SE	NW	SW	24	32	17	E
3	LABETTE	G J RUTTGEN	2	NE	SE	SE	12	33	18	E
3	LABETTE	G J RUTTGEN	3	NE	SE	SE	12	33	18	E
3	LABETTE	G J RUTTGEN	4	SE	NE	SE	12	33	18	E
3	LABETTE	G J RUTTGEN	5	SE	NE	SE	12	33	18	E
3	LABETTE	G J RUTTGEN	6	NE	NE	SE	12	33	18	E
3	LABETTE	G J RUTTGEN	8	NE	SE	SE	12	33	18	E
3	LABETTE	G J RUTTGEN	9	NE	SE	SE	12	33	18	E
3	LABETTE	G J RUTTGEN	10	SE	NE	SE	12	33	18	E
3	LABETTE	G J RUTTGEN	2B		SE	NE	12	33	17	E
3	LABETTE	GAIER	2		NE	NE	19	34	18	E
3	LABETTE	GJ RUTTGEN MADDOX	2	W2	SE	NE	12	33	17	E
3	LABETTE	HERZBERG	11-1	SE	SE	NW	11	34	17	E
3	LABETTE	HERZBERG	11-2	SE	SE	NE	11	34	17	E
3	LABETTE	HERZBERG	13-1	SE	SE	NE	13	34	17	E
3	LABETTE	HINE	1		NE	NE	5	35	19	E
3	LABETTE	HUCKE	1	NW	SW	SE	10	34	20	E
3	LABETTE	HUCKE	4	NE	SW	SE	10	34	20	E
3	LABETTE	MCNEAL	3	NE	SE	NE	36	33	17	E
3	LABETTE	MCNEAL	4	SE	SE	NE	36	33	17	E
3	LABETTE	MCNEAL	5	SW	SE	NE	36	33	17	E
3	LABETTE	MCNEAL	6	SW	SE	NE	36	33	17	E
3	LABETTE	MCNEAL	7	NE	NE	NE	36	33	17	E
3	LABETTE	MCNEAL	8	SW	NE	NE	36	33	17	E
3	LABETTE	MCNEAL	9	NW	NE	NE	36	33	17	E
3	LABETTE	MCNEAL	10	NW	NW	NE	36	33	17	E
3	LABETTE	MCNEAL	11	NE	NW	NE	36	33	17	E
3	LABETTE	MEISSNER	1	SE	NW	SW	10	34	20	E
3	LABETTE	MEISSNER	2	N2	NW	SW	10	34	20	E
3	LABETTE	MEISSNER	3		NW	SW	10	34	20	E
3	LABETTE	MEISSNER	6	NW	NE	SW	10	34	20	E
3	LABETTE	MEISSNER	5		N2	SW	10	34	20	E
3	LABETTE	MEISSNER	4	E2	NW	SW	10	34	20	E
3	LABETTE	MYERS	KCPM-2	NW	NE	SE	25	32	17	E
3	LABETTE	MYERS	KCPM-3	NW	NE	SE	25	32	17	E
3	LABETTE	MORGAN W	1	NE	NE	NW	5	35	19	E
3	LABETTE	MYERS	1	SW	SW	SE	9	31	18	E
3	LABETTE	MYERS	KCPM-4	NW	NE	SE	25	32	17	E
3	LABETTE	MYERS	KCPM-3	NW	NE	SE	25	32	17	E
3	LABETTE	MYERS	KCPM-4	NE	NW	SE	25	32	17	E
3	LABETTE	MYERS	KCPM 24-2	SW	NE	SE	24	32	17	E
3	LABETTE	PALMER	1-A	SW	SE	SE	36	33	17	E
3	LABETTE	PALMER	2-A	NW	SE	SE	36	33	17	E
3	LABETTE	PALMER	3-A	SW	NE	SE	36	33	17	E
3	LABETTE	PALMER	4-A	NW	NE	SE	36	33	17	E
3	LABETTE	PARKS ESTATE	1	NW	NW	NW	1	35	20	E
3	LABETTE	PERRY	11	NE	NE	NW	25	32	17	E
3	LABETTE	PERRY	15	SE	NE	NW	25	32	17	E
3	LABETTE	PERRY	16			NW	25	32	17	E
3	LABETTE	PERRY	KDP-11	NW	SE	NW	25	32	17	E
3	LABETTE	PERRY	KDP-01	SW	NE	NW	25	32	17	E
3	LABETTE	PERRY	KDP-02	NW	SE	NW	25	32	17	E
3	LABETTE	PERRY	KDP-04	NE	SE	NW	25	32	17	E
3	LABETTE	PERRY	KDP-06	SW	NW	NE	25	32	17	E
3	LABETTE	PERRY	KDP-07	NW	SW	NE	25	32	17	E
3	LABETTE	PERRY	KDP-08	NW	SW	NE	25	32	17	E
3	LABETTE	PERRY	KDP-10	NE	SE	NW	25	32	17	E
3	LABETTE	PERRY	KDP-12	NW	SE	NW	25	32	17	E
3	LABETTE	PERRY	KDP-09	NW	SW	NE	25	32	17	E
3	LABETTE	PERRY	KDP-05	NW	SW	NE	25	32	17	E
3	LABETTE	PERRY	KDP-03	NE	SE	NW	25	32	17	E
3	LABETTE	PERRY	KDP-17	NE	SW	NW	25	32	17	E
3	LABETTE	PERRY	KDP-15	NE	SE	NW	25	32	17	E
3	LABETTE	PERRY	KDP-18	SE	NW	NE	25	32	17	E
3	LABETTE	PERRY	KDP-19	NE	SW	NE	25	32	17	E

Priority 1C Wells

District	County	Lease Name	Well Number	Q-3	Q-2	Q-1	Sect.	Twp.	Rng.	Dir.
3	LABETTE	PERRY	KDP-20	NE	SW	NE	25	32	17	E
3	LABETTE	PERRY	KDP-16	SW	SW	NE	25	32	17	E
3	LABETTE	PERRY	KDP-21	SE	SW	NE	25	32	17	E
3	LABETTE	PERRY	KDP-22	SE	SW	NE	25	32	17	E
3	LABETTE	PERRY	KDP-23	SE	NW	NE	25	32	17	E
3	LABETTE	PERRY	KDP-24	SE	NW	SE	25	32	17	E
3	LABETTE	PERRY	KDP 25		SE	NE	25	32	17	E
3	LABETTE	PERRY	KDP-26	SE	SW	NE	25	32	17	E
3	LABETTE	PERRY	KDP-27	SE	SW	NE	25	32	17	E
3	LABETTE	PERRY	KDP-29	NW	SE	NE	25	32	17	E
3	LABETTE	PERRY	KDP-30	NW	SE	NE	25	32	17	E
3	LABETTE	PERRY	KDP-31	SW	SE	NE	25	32	17	E
3	LABETTE	PERRY	KDP-32	SW	SE	NE	25	32	17	E
3	LABETTE	PERRY	KDP-33	SW	NE	NE	25	32	17	E
3	LABETTE	PERRY	KDP-31	SW	SE	NE	25	32	17	E
3	LABETTE	PERRY	KDP-37	SW	SE	NE	25	32	17	E
3	LABETTE	PERRY	KDP 38	SW	SE	NE	25	32	17	E
3	LABETTE	PERRY	KDP-39	NW	NE	SE	25	32	17	E
3	LABETTE	PERRY	KDP-53	NW	NE	SE	25	32	17	E
3	LABETTE	PERRY	KDP-24	SE	NW	NE	25	32	17	E
3	LABETTE	PERRY	KDP-32	SW	SE	NE	25	32	17	E
3	LABETTE	PERRY	KDP-23	SE	NW	NE	25	32	17	E
3	LABETTE	PERRY	KDP-28	SW	NE	NE	25	32	17	E
3	LABETTE	PERRY	KDP-29	NE	SW	SW	25	32	17	E
3	LABETTE	PERRY	KDP-21	NE	SW	NE	25	32	17	E
3	LABETTE	PERRY	KDP-27	SE	SW	NE	25	32	17	E
3	LABETTE	PERRY	KCPP-52	NW	NW	NW	25	32	17	E
3	LABETTE	PERRY	KCPP-54	SE	SE	NW	25	32	17	E
3	LABETTE	PERRY	KCPP 55	SW	SW	NE	25	32	17	E
3	LABETTE	PERRY	KCPP-56	SW	SW	NE	25	32	17	E
3	LABETTE	PERRY	KCPP-56	SW	SW	NE	25	32	17	E
3	LABETTE	PERRY	KCPP-09	SW	NW	NE	25	32	17	E
3	LABETTE	PERRY	KCPP-08	SW	NW	NE	25	32	17	E
3	LABETTE	PERRY	KCPP-22	SW	SW	NE	25	32	17	E
3	LABETTE	PERRY	KCPP-03	SE	NW	NW	25	32	17	E
3	LABETTE	PERRY	KDP-47				25	32	17	E
3	LABETTE	PERRY	KCPP-01	N2	NW	NW	25	32	17	E
3	LABETTE	RALSTON	1	NE	NE	NE	9	34	20	E
3	LABETTE	RALSTON	2	NW	NE	NE	9	34	20	E
3	LABETTE	RALSTON	3	SE	NE	NE	9	34	20	E
3	LABETTE	REEDY	2	SE	NW	NW	6	34	18	E
3	LABETTE	REEDY	12-1	SE	SE	NE	12	34	17	E
3	LABETTE	REEDY	7-1	NE	NE	NW	7	34	18	E
3	LABETTE	REEDY A	1	NW	NW	NW	6	34	18	E
3	LABETTE	REEDY A	2	SW	NW	NW	6	34	18	E
3	LABETTE	REEDY A	3	NE	NW	NW	6	34	18	E
3	LABETTE	REEDY A	5	NW	SW	NW	6	34	18	E
3	LABETTE	ROHLING	4	SE	SE	SW	2	34	17	E
3	LABETTE	ROHLING	3-2	SW	SW	SW	2	34	17	E
3	LABETTE	RUSSELL	1-A	W2	SW	NW	10	34	20	E
3	LABETTE	RUSSELL	2-A	E2	SW	NW	10	34	20	E
3	LABETTE	RUSSELL	3-A	E2	SW	NW	10	34	20	E
3	LABETTE	RUSSELL	3-B	NE	SW	NW	10	34	20	E
3	LABETTE	RUSSELL	4-B	N2	SW	NW	10	34	20	E
3	LABETTE	SLEEPY HOLLOW RANCH	2-11	NW	NW	NE	11	34	17	E
3	LABETTE	STEGMEIR	3	NE	SW	SW	6	34	18	E
3	LABETTE	STEGMEIR	4	SE	SW	SW	6	34	18	E
3	LABETTE	SUMMERS	06	N2	SE	NE	6	34	18	E
3	LABETTE	SUMMERS	09	NE	SW	NE	6	34	18	E
3	LABETTE	SUMMERS	13	SW	NW	SE	6	34	18	E
3	LABETTE	SUMMERS	14	NE	SW	SE	6	34	18	E
3	LABETTE	SUMMERS	15	SW	SW	SE	6	34	18	E
3	LABETTE	SUMMERS	16	SW	NE	SE	6	34	18	E
3	LABETTE	SUMMERS	08	NW	NW	SW	5	34	18	E
3	LABETTE	SUMMERS A	01	SW	SE		6	34	18	E
3	LABETTE	TULLIS	9	SW	SE	NE	16	34	20	E
3	LABETTE	TULLIS	10	W2	SE	NE	16	34	20	E

Priority 1C Wells

District	County	Lease Name	Well Number	Q-3	Q-2	Q-1	Sect.	Twp.	Rng.	Dir.
3	LABETTE	UTTER	11	NW	SW	SE	23	32	17	E
3	LABETTE	UTTER	KCPW 5	NE	SE	SW	23	32	17	E
3	LABETTE	WAGNER	2	NW	NW	SE	2	32	17	E
3	LABETTE	WAGNER	11	SE	NW	NE	2	32	17	E
3	LABETTE	WAGNER	7	NE	SW	NE	2	32	17	E
3	LABETTE	WAGNER	KCPW-20	SW	NE	NE	2	32	17	E
3	LABETTE	WAGNER	KCPW 16	SW	SE	NE	2	32	17	E
3	LABETTE	WAGNER	KCPW-13	SW	SW	NE	2	32	17	E
3	LABETTE	WAGNER	KCPW 14	NW	SE	NE	2	32	17	E
3	LABETTE	WAGNER	KCPW-15	SE	SW	NE	2	32	17	E
3	LABETTE	WAGNER	KCPW-11	SW	NE	NE	2	32	17	E
3	LABETTE	WAGNER	KCPW 19	NW	NE	SE	2	32	17	E
3	LABETTE	WAGNER	KCPW 18	NE	NW	SE	2	32	17	E
3	LABETTE	WAGNER	KCPW 17	NW	NW	SE	2	32	17	E
3	LABETTE	WINTERS	1	NW	SE	NE	12	33	17	E
3	LABETTE	BROOKS	1	NW	NW	NE	23	34	19	E
3	LABETTE	D E MYERS	1	SE	SW	SW	22	32	18	E
3	LABETTE	DAVID MYERS	3	SE	NE	NW	22	32	18	E
3	LABETTE	DAVID MEYERS	1 P	NW	NW	NW	33	32	18	E
3	LABETTE	DAVID MYERS	3	SE	SE	NW	33	32	18	E
3	LABETTE	DAVID MYERS	DER-1	NE	NE	NE	32	32	18	E
3	LABETTE	DAVIS	1	NE	SE	SE	21	31	21	E
3	LABETTE	DAVIS	2	NE	SE	SE	21	31	21	E
3	LABETTE	DAVIS	3	N2	SE	SE	21	31	21	E
3	LABETTE	E SMITH	1	NW	SE	NE	20	31	21	E
3	LABETTE	E SMITH	2	N2	SE	NE	20	31	21	E
3	LABETTE	E. HENRY (SYKES)	4		W2	NW	5	33	21	E
3	LABETTE	E. HENRY (SYKES)	2	W2	NE	SE	5	33	21	E
3	LABETTE	ELLA P BENNING	2			SE	14	35	17	E
3	LABETTE	ELLA P BENNING	1H	S2	SE	SE	14	35	17	E
3	LABETTE	FISHER	1	SE	SW	SE	8	33	21	E
3	LABETTE	GARY KINSER	1	NW	NW	NW	26	34	19	E
3	LABETTE	GARY KINSER	2	NW	NW	NW	26	34	19	E
3	LABETTE	GETMAN	1	SE	SE	NE	3	32	21	E
3	LABETTE	GETMAN	2	NW	SW	NE	3	32	21	E
3	LABETTE	GETMAN	4	SE	SW	NE	3	32	21	E
3	LABETTE	GETMAN	3	NE	SW	NE	3	32	21	E
3	LABETTE	GETMAN	6	SW	SE	NE	3	32	21	E
3	LABETTE	GETMAN	7	NW	SW	NE	3	32	21	E
3	LABETTE	GETMAN	8	SW	NW	SE	3	32	21	E
3	LABETTE	GOEDEKE	1	NW	NE	SE	3	32	21	E
3	LABETTE	GOEDEKE	2	SW	NE	SE	3	32	21	E
3	LABETTE	GOEDEKE	3	NW	NE	SE	3	32	21	E
3	LABETTE	GOEDEKE	4	NW	NE	SE	3	32	21	E
3	LABETTE	GREEN	1	SW	SE	SE	5	33	21	E
3	LABETTE	HEIBERT	3	W2	NW	NW	24	34	19	E
3	LABETTE	HUGHES	1	S2	NW	NW	33	31	21	E
3	LABETTE	HUGHES	2	S2	NW	NW	33	31	21	E
3	LABETTE	JACK	1	S2	SW	SE	21	31	21	E
3	LABETTE	JACK BROTHERS	2	N2	SE	SW	20	32	18	E
3	LABETTE	JACK M BROTHERS	1	NE	NE	SW	20	32	18	E
3	LABETTE	JOHN SPOONER	1	NE	NE	SE	29	32	18	E
3	LABETTE	JOHN SPOONER	3	NW	SE	SE	29	32	18	E
3	LABETTE	JOHN SPOONER	2	SE	SE	SE	29	32	18	E
3	LABETTE	JONES	1	S2	NE	NW	29	31	21	E
3	LABETTE	KORINEK	1	SW	SW	NE	5	33	21	E
3	LABETTE	KUDRICK	1-P-85	NE	NW	SE	22	32	18	E
3	LABETTE	LESTER MYERS	1	NW	NE	NE	27	32	18	E
3	LABETTE	LESTER MYERS	2 DIXON			NE	27	32	18	E
3	LABETTE	LESTER MYERS	8 DIXON	SW	SE	NE	27	32	18	E
3	LABETTE	LESTER MYERS	9 DIXON	SW	SE	NE	27	32	18	E
3	LABETTE	LESTER MYERS	11 DIXON	E2	E2	NE	27	32	18	E
3	LABETTE	LESTER MYERS	1	SW	SE	SE	21	32	19	E
3	LABETTE	LESTER MYERS	DER-1	NW	NW	NE	23	32	18	E
3	LABETTE	M HUCKE	1	NE	SE	SE	13	32	18	E
3	LABETTE	MERRICK	1	NE	NE	SW	22	32	18	E
3	LABETTE	MERRICK	17	NE	SE	NE	33	32	18	E

Priority 1C Wells

District	County	Lease Name	Well Number	Q-3	Q-2	Q-1	Sect.	Twp.	Rng.	Dir.
3	LABETTE	MYERS-DIXON	1 OW	SW	SW	NW	27	32	18	E
3	LABETTE	MYERS-DIXON	1 SWD	SW	SW	NW	27	32	18	E
3	LABETTE	MIDWEST MINERALS	1M	SW	SW	NE	35	34	17	E
3	LABETTE	MIDWEST MINERALS	2M	SE	SW	NE	35	34	17	E
3	LABETTE	MIDWEST MINERALS	06	SW	SE	NE	35	34	17	E
3	LABETTE	MIDWEST MINERALS	04			NE	35	34	17	E
3	LABETTE	MIDWEST MINERALS	07	SE	SE	NW	35	34	17	E
3	LABETTE	MIDWEST MINERALS	08	NE	SE	NW	35	34	17	E
3	LABETTE	MIDWEST MINERALS	09	NW	SW	NE	35	34	17	E
3	LABETTE	MIDWEST MINERALS	10	SE	NE	NE	35	34	17	E
3	LABETTE	MIDWEST MINERALS	12		SE	NW	35	34	17	E
3	LABETTE	MIDWEST MINERALS	13	SE	NE	NW	35	34	17	E
3	LABETTE	MIDWEST MINERALS	WFA-1	SW	SW	NE	35	34	17	E
3	LABETTE	MINOR	1	S2	NE	NE	5	33	21	E
3	LABETTE	MINOR	2	SW	NE	NE	5	33	21	E
3	LABETTE	MYERS TRUST	C-1	SE	SE	SE	27	32	18	E
3	LABETTE	PETERSON	1-P-85	SE	SE	SE	21	32	18	E
3	LABETTE	RAYMOND COOK	1	NW	NE	NE	29	31	21	E
3	LABETTE	RICHARD PARKS	1	SW	SW	NW	28	32	18	E
3	LABETTE	RICHARD PARKS	2	NE	NE	NE	28	32	18	E
3	LABETTE	SCHULZ	1	SW	SW	SW	15	31	21	E
3	LABETTE	SCHULZ	3	NE	NW	SE	33	31	21	E
3	LABETTE	SCHULZ	4	SE	SW	SE	33	31	21	E
3	LABETTE	SCHULZ	5	E2	NW	SE	33	31	21	E
3	LABETTE	SCHULZ	8	SE	NW	SE	33	31	21	E
3	LABETTE	SCHULZ	9	E2	W2	SE	33	31	21	E
3	LABETTE	SCHULZ	11	E2	NW	SE	33	31	21	E
3	LABETTE	SCHULZ	15	NE	NW	SE	33	31	21	E
3	LABETTE	SCHULZ	2-A	E2	NW	SE	33	31	21	E
3	LABETTE	SCHULZ	3-A	SE	NW	SE	33	31	21	E
3	LABETTE	SCHULZ	4-A	NE	SW	SE	33	31	21	E
3	LABETTE	SCHULZ	5A	N2	SW	SE	33	31	21	E
3	LABETTE	SCHULZ	7A	S2	NW	SE	33	31	21	E
3	LABETTE	SCHULZ	8A	S2	NW	SE	33	31	21	E
3	LABETTE	SCHULZ	6A	NW	SW	SE	33	31	21	E
3	LABETTE	SCHULZ	9A	SE	NE	SW	33	31	21	E
3	LABETTE	SCHULZ	11A	NE	NE	SW	33	31	21	E
3	LABETTE	SCHULZ	10a	SE	NE	SW	33	31	21	E
3	LABETTE	SCHULZ	12a	NW	NW	SE	33	31	21	E
3	LABETTE	SCHULZ	18A	NE	NE	SW	33	31	21	E
3	LABETTE	SCHULZ	21A	NE	NE	SW	33	31	21	E
3	LABETTE	SCHULZ	22A	NW	NW	SE	33	31	21	E
3	LABETTE	SCHULZ	23A	NW	NW	SE	33	31	21	E
3	LABETTE	SCHULZ	1	NE	NW	NE	4	32	21	E
3	LABETTE	SCHULZ	16	NE	NW	NE	4	32	21	E
3	LABETTE	SCHULZ	17A	SE	NE	NW	4	32	21	E
3	LABETTE	SCOTT	G-1		NW	SW	13	31	18	E
3	LABETTE	ZWAHLEN	4	SW	NW	SE	3	32	21	E
3	LABETTE	ZWAHLEN	5		S2	N2	3	32	21	E
3	LABETTE	ZWAHLEN	1	NW	NW	SE	3	32	21	E
3	LABETTE	ZWAHLEN	3	NE	NE	SW	3	32	21	E
3	LABETTE	BARR	B10	NE	SW	NE	10	35	21	E
3	LABETTE	BARR	B11	NE	SW	NE	10	35	21	E
3	LABETTE	BARR	B12	NE	SW	NE	10	35	21	E
3	LABETTE	BARR	B13	NE	SW	NE	10	35	21	E
3	LABETTE	BARR	B14	NE	SW	NE	10	35	21	E
3	LABETTE	BARR	B15	NW	SW	NE	10	35	21	E
3	LABETTE	BARR	B16	NW	SW	NE	10	35	21	E
3	LABETTE	BARR	B17	NE	SW	NE	10	35	21	E
3	LABETTE	BARR	B18	NE	SW	NE	10	35	21	E
3	LABETTE	BARR	B19	NE	SW	NE	10	35	21	E
3	LABETTE	BARR	B20	NW	SW	NE	10	35	21	E
3	LABETTE	BARR	B21	NE	SW	NE	10	35	21	E
3	LABETTE	BARR	B22	NE	SW	NE	10	35	21	E
3	LABETTE	BARR	B23	NE	SW	NE	10	35	21	E
3	LABETTE	BARR	B24	NW	SW	NE	10	35	21	E
3	LABETTE	BARR	B25	NE	SW	NE	10	35	21	E

Priority 1C Wells

District	County	Lease Name	Well Number	Q-3	Q-2	Q-1	Sect.	Twp.	Rng.	Dir.
3	LABETTE	BARR	B26	NE	SW	NE	10	35	21	E
3	LABETTE	BARR	B27	NE	SW	NE	10	35	21	E
3	LABETTE	BARR	B28	SW	NW	NE	10	35	21	E
3	LABETTE	BARR	B29	SE	NW	NE	10	35	21	E
3	LABETTE	BARR	B30	SE	NW	NE	10	35	21	E
3	LABETTE	BARR	B31	SE	NW	NE	10	35	21	E
3	LABETTE	BARR	B32	SW	NW	NE	10	35	21	E
3	LABETTE	BARR	B33	SE	NW	NE	10	35	21	E
3	LABETTE	BARR	B34	SE	NW	NE	10	35	21	E
3	LABETTE	BARR	B42	SW	NW	NE	10	35	21	E
3	LABETTE	BARR	B43	SW	NW	NE	10	35	21	E
3	LABETTE	BARR	B44	NW	SW	NE	10	35	21	E
3	LABETTE	BARR	B45	NW	SW	NE	10	35	21	E
3	LABETTE	BARR	B46	NW	SW	NE	10	35	21	E
3	LABETTE	BARR	B47	NW	SW	NE	10	35	21	E
3	LABETTE	BARR	B48	NW	SW	NE	10	35	21	E
3	LABETTE	BARR	B49	NW	SW	NE	10	35	21	E
3	LABETTE	BARR	N11L	SW	NW	NE	10	35	21	E
3	LABETTE	BARR	N11U	SW	NW	NE	10	35	21	E
3	LABETTE	BARR	N12L	NW	SW	NE	10	35	21	E
3	LABETTE	BARR	N12U	NW	SW	NE	10	35	21	E
3	LABETTE	BARR	N13L	NW	SW	NE	10	35	21	E
3	LABETTE	BARR	N13U	NW	SW	NE	10	35	21	E
3	LABETTE	BARR	N1L	NE	SW	NE	10	35	21	E
3	LABETTE	BARR	N1U	NE	SW	NE	10	35	21	E
3	LABETTE	BARR	N2L	NE	SW	NE	10	35	21	E
3	LABETTE	BARR	N2U	NE	SW	NE	10	35	21	E
3	LABETTE	BARR	N3L	NE	SW	NE	10	35	21	E
3	LABETTE	BARR	N3U	NE	SW	NE	10	35	21	E
3	LABETTE	BARR	N4L	NE	SW	NE	10	35	21	E
3	LABETTE	BARR	N4U	NE	SW	NE	10	35	21	E
3	LABETTE	BARR	N5L	NE	SW	NE	10	35	21	E
3	LABETTE	BARR	N5U	NE	SW	NE	10	35	21	E
3	LABETTE	BARR	N6L	NW	SW	NE	10	35	21	E
3	LABETTE	BARR	N6U	NW	SW	NE	10	35	21	E
3	LABETTE	BARR	N7L	SE	NW	NE	10	35	21	E
3	LABETTE	BARR	N7U	SE	NW	NE	10	35	21	E
3	LABETTE	BARR	SWD 1	NW	SW	NE	10	35	21	E
3	LABETTE	GREGORY	G-2	SE	SW	SW	35	32	17	E
3	LABETTE	LINE	1	N2	NE	NE	13	32	17	E
3	LABETTE	LINE	2	NE	NW	NE	13	32	17	E
3	LABETTE	LINE	4	NE	NW	NE	13	32	17	E
3	LABETTE	RALPH E AND JAMES O BUSSMAN	2	N2	SE	SE	29	33	18	E
3	LEAVENWORTH	EWERT	2	N2	N2	N2	24	8	21	E
3	LEAVENWORTH	RUSSELL	1	NE	NE	SW	27	10	20	E
3	LEAVENWORTH	NOLL-QUALITY	1			SE	20	8	20	E
3	LEAVENWORTH	KELLISON	1		NW	NE	24	8	20	E
3	LEAVENWORTH	GWARTNEY	1	E2	NE	SE	26	8	20	E
3	LEAVENWORTH	WG HARDING	A				35	8	20	E
3	LEAVENWORTH	WG HARDING	B				35	8	20	E
3	LEAVENWORTH	WG HARDING	C				35	8	20	E
3	LEAVENWORTH	WG HARDING	D				35	8	20	E
3	LEAVENWORTH	THOMPSON	(THO01)	NW	NW	NW	26	8	20	E
3	LEAVENWORTH	BOTT	1	NE	SW	SE	3	9	21	E
3	LEAVENWORTH	EARL GRAY	1	NE	NE	SW	25	8	20	E
3	LEAVENWORTH	HARDING	1	NE	SE	SW	25	8	20	E
3	LEAVENWORTH	J AND E	STOLTE 1	SE	NE	NW	20	9	21	E
3	LEAVENWORTH	LUNS福德 1(EXT 8/18/92)(EXP	1	SW	SW	NE	16	8	21	E
3	LEAVENWORTH	BEURSKEN	2	SW	SE	SE	17	8	22	E
3	LEAVENWORTH	HEIM C	2-31	NE	NW	SE	31	8	22	E
3	LEAVENWORTH	KELLNER	1	NW	SW	NE	33	8	22	E
3	LEAVENWORTH	MARKSBERRY	1	NW	NW	NE	29	8	21	E
3	LINN	MCBRIDE?	1			SW	12	21	23	E
3	LINN	BRAND	1		NE	NW	25	19	22	E
3	LINN	FISHER	1			NE	25	19	22	E
3	LINN	RAMSEY	1			NE	6	20	23	E
3	LINN	RAMSEY	2			NE	6	20	23	E

Priority 1C Wells

District	County	Lease Name	Well Number	Q-3	Q-2	Q-1	Sect.	Twp.	Rng.	Dir.
3	LINN	RAMSEY	3			NE	6	20	23	E
3	LINN	DAY	DAY12	SE	SW	SW	28	19	22	E
3	LINN	DAY	DAY16	SE	SW	SW	28	19	22	E
3	LINN	DAY	DAY14	SW	SW	SW	28	19	22	E
3	LINN	DAY	DAY18	SE	SW	SW	28	19	22	E
3	LINN	DAY	DAY10	SW	SW	SW	28	19	22	E
3	LINN	DAY	DAY09	SW	SW	SW	28	19	22	E
3	LINN	DAY	DAY13	SW	SW	SW	28	19	22	E
3	LINN	DAY	DAY01	SW	SW	SW	28	19	22	E
3	LINN	BRANDT	BRA02	NW	SE	SW	28	19	22	E
3	LINN	BRANDT	bra13			SW	28	19	22	E
3	LINN	BRANDT	BRA03	NW	SE	SW	28	19	22	E
3	LINN	BRANDT	BRA01	SW	SE	SW	28	19	22	E
3	LINN	BRANDT	BRA04	NE	SE	SW	28	19	22	E
3	LINN	BRANDT	BRA05	NE	SE	SW	28	19	22	E
3	LINN	BRANDT	BRA06	SW	SE	SW	28	19	22	E
3	LINN	BRANDT	BRA12	SE	NE	SW	28	19	22	E
3	LINN	BRANDT	BRA07	NE	SE	SW	28	19	22	E
3	LINN	BRANDT	BRA08	NE	SE	SW	28	19	22	E
3	LINN	BRANDT	BRA09	NE	SE	SW	28	19	22	E
3	LINN	BRANDT	BRA11	NE	SE	SW	28	19	22	E
3	LINN	BRANDT	BRA10	NW	SE	SW	28	19	22	E
3	LINN	DAY	DAY02	NW	NW	NW	33	19	22	E
3	LINN	DIEHM	E			SW	33	19	22	E
3	LINN	DIEHM	C			SW	33	19	22	E
3	LINN	DIEHM	D			SW	33	19	22	E
3	LINN	DIEHM	B			SW	33	19	22	E
3	LINN	DIEHM	A			SW	33	19	22	E
3	LINN	Diehm	DIE03		SE	NW	33	19	22	E
3	LINN	Diehm	DIE01		SE	NW	33	19	22	E
3	LINN	UNDERHILL	?			SW	23	19	22	E
3	LINN	JACKSON	2	NW	NE	SW	4	20	23	E
3	LINN	JACKSON	3	NW	NW	SW	4	20	23	E
3	LINN	JACKSON	4	SE	SE	SW	4	20	23	E
3	LINN	BOB BREUEL	1			SW	11	21	22	E
3	LINN	BOB BREUEL	2			SW	11	21	22	E
3	LINN	BOB BREUEL	3			SW	11	21	22	E
3	LINN	Day	DAY04	NW	NW	NW	33	19	22	E
3	LINN	Day	DAY05	SW	NW	NW	33	19	22	E
3	LINN	Day	DAY06	NW	NW	NW	33	19	22	E
3	LINN	Day	DAY08	NW	NW	NW	33	19	22	E
3	LINN	Day	DAY19	SE	SW	SW	28	19	22	E
3	LINN	Day	DAY20	SE	SW	SW	28	19	22	E
3	LINN	Day	DAY21	SE	SW	SW	28	19	22	E
3	LINN	Day	DAY23	SW	SE	SW	28	19	22	E
3	LINN	Day	DAY24	SE	SW	SW	28	19	22	E
3	LINN	Day	DAY25	NE	NW	NW	33	19	22	E
3	LINN	Day	DAY26	SW	SW	SW	28	19	22	E
3	LINN	Day	DAY27	SE	SW	SW	28	19	22	E
3	LINN	Piper	PIP10	NE	NE	NE	27	19	22	E
3	LINN	Piper	PIP18	SE	NW	NE	27	19	22	E
3	LINN	Piper	PIP23	SE	NW	NE	27	19	22	E
3	LINN	Piper	PIP24	SE	NW	NE	27	19	22	E
3	LINN	Piper	PIP35	SE	NW	NE	27	19	22	E
3	LINN	Piper	PIP52	NW	SW	NE	27	19	22	E
3	LINN	Underhill	UND01	SW	SW	SW	23	19	22	E
3	LINN	Underhill	UND03	SE	SW	SW	23	19	22	E
3	LINN	Underhill	UND04	SE	SW	SW	23	19	22	E
3	LINN	Underhill	UND06	SE	SW	SW	23	19	22	E
3	LINN	Underhill	UND07	SE	SW	SW	23	19	22	E
3	LINN	Underhill	UNDXX	SE	SW	SW	23	19	22	E
3	LINN	Warrick	WAR02	NE	NW	NW	26	19	22	E
3	LINN	Warrick	WAR10	NW	NW	NW	26	19	22	E
3	LINN	Underhill	UND02	SE	SW	SW	23	19	22	E
3	LINN	Underhill	UND05	NE	SW	SW	23	19	22	E
3	LINN	Underhill	UND08	SW	SW	SW	23	19	22	E
3	LINN	Underhill	UND09	SW	SW	SW	23	19	22	E

Priority 1C Wells

District	County	Lease Name	Well Number	Q-3	Q-2	Q-1	Sect.	Twp.	Rng.	Dir.
3	LINN	Warrick	WAR01	NE	NW	NW	26	19	22	E
3	LINN	Warrick	WAR03	NE	NW	NW	26	19	22	E
3	LINN	Warrick	WAR04	NW	NW	NW	26	19	22	E
3	LINN	Warrick	WAR05	NW	NW	NW	26	19	22	E
3	LINN	Warrick	WAR06	NE	NW	NW	26	19	22	E
3	LINN	Warrick	WAR07	NW	NW	NW	26	19	22	E
3	LINN	Warrick	WAR08	NE	NW	NW	26	19	22	E
3	LINN	Warrick	WAR09	NW	NW	NW	26	19	22	E
3	LINN	MCGEE	2	SW	SW	NE	32	21	22	E
3	LINN	MCGREE	18	NW	SE	SE	19	21	22	E
3	LINN	MILLER	5-91		NE	SE	13	22	21	E
3	LINN	MILLER	4-91	N2	NE	SE	13	22	21	E
3	LINN	MILLER	3-91	SE	NE	SE	13	22	21	E
3	LINN	MILLER	2-91	E2	NE	SE	13	22	21	E
3	LINN	SOULDERS	42-13	NW	SE	NE	13	21	21	E
3	LINN	STAINBROOK	11-15	NW	NW	NW	15	20	23	E
3	LINN	STAINBROOK	22-15	SE	SE	NW	15	20	23	E
3	LINN	BALL	8	NE	SE	SE	13	22	21	E
3	LINN	BROWN	13-31	E2	NW	NE	13	22	21	E
3	LINN	BROWNRIGG WM B	23	SE	SE	SW	19	20	22	E
3	LINN	BROWNRIGG WM B	1	SW	SE	SW	19	20	22	E
3	LINN	BROWNRIGG WM B	4	SW	SE	SW	19	20	22	E
3	LINN	BROWNRIGG WM B	19	SW	SE	SW	19	20	22	E
3	LINN	BROWNRIGG WM B	18	SE	SE	SW	19	20	22	E
3	LINN	BROWNRIGG WM B	20	SE	SE	SW	19	20	22	E
3	LINN	DAVIDSON	3	SE	SE	NE	14	22	21	E
3	LINN	EWING	12B	NW	SW	SE	23	22	21	E
3	LINN	HENDRIX	33-34	SW	SW	SE	33	22	24	E
3	LINN	HIGGINS	5-11		NW	NW	5	23	24	E
3	LINN	HOLMES	B-4	SW	SE	SW	35	22	21	E
3	LINN	PETRIE TRUST	5-12	NE	SW	NW	5	23	22	E
3	LINN	BAKER	1	NW	NE	NE	2	22	24	E
3	LINN	BUNDY	3	W2	NW	NE	30	20	22	E
3	LINN	CHARLES ANNIS	1	NW	NE	SW	20	20	24	E
3	LINN	COOK	1	NE	NE	NE	27	21	24	E
3	LINN	MITCHELL	2		SW	SW	26	21	21	E
3	LINN	MITCHELL	3	SW	SW	SW	26	21	21	E
3	LINN	PAUL HAMILTON	1	NW	NW	NE	2	21	25	E
3	LINN	SHAW	1	S2	NW	SE	34	21	24	E
3	LINN	WALKER	2	NW	SE	SW	33	19	22	E
3	LINN	YOUVAN	1	NE	SW	SW	23	21	24	E
3	LINN	YOUVAN	2	SW	SW	SW	23	21	24	E
3	LINN	YOUVAN TWIN TO 1	3	NE	SW	SW	23	21	24	E
3	LYON	PARSON (E P PINK)	1-B	SW	SW	SE	30	21	12	E
3	LYON	MOHR	3	SW	NW	NW	29	20	10	E
3	MIAMI	FISHER	1	W2	W2	NW	33	15	23	E
3	MIAMI	FOLKS 'D'	02-82	N2	E2	SW	35	15	21	E
3	MIAMI	FOLKS 'D'	09-82	N2	E2	SW	35	15	21	E
3	MIAMI	FOLKS 'D'	10-82	SW	NE	SW	35	15	21	E
3	MIAMI	FOLKS 'D'	11-82	N2	E2	SW	35	15	21	E
3	MIAMI	FOLKS 'D'	14-82	N2	E2	SW	35	15	21	E
3	MIAMI	CORRY	2	NE	SE	NE	16	18	22	E
3	MIAMI	RUSSELL (not PRESINGER)	1		N2	SE	14	17	21	E
3	MIAMI	RANSON/RANSOM (not RANKIN)	4			SE	2	17	22	E
3	MIAMI	CHAS HILL (not Paola Rantoul)	08		E2	SE	25	17	22	E
3	MIAMI	CHAS HILL (not Paola Rantoul)	W-11		NW	SE	25	17	22	E
3	MIAMI	CLARK (not Paola Rantoul)	01		SW	SW	25	17	22	E
3	MIAMI	CLARK (not Paola Rantoul)	02		SW	SW	25	17	22	E
3	MIAMI	MI CO LIVESTOCK CO (not SULLIVAN)	1			SW	20	17	23	E
3	MIAMI	MI CO LIVESTOCK CO (not SULLIVAN)	2			SW	20	17	23	E
3	MIAMI	SULLIVAN	1-OWWWO			SW	20	17	23	E
3	MIAMI	SULLIVAN				SW	20	17	23	E
3	MIAMI	KERNS (not PAOLA RANTOUL)	1	SW	NW	SW	21	17	24	E
3	MIAMI	NICHOLS	1		N2	SW	33	18	24	E
3	MIAMI	NICHOLS	2		N2	SW	33	18	24	E
3	MIAMI	NICHOLS	3		N2	SW	33	18	24	E
3	MIAMI	NICHOLS	4		N2	SW	33	18	24	E

Priority 1C Wells

District	County	Lease Name	Well Number	Q-3	Q-2	Q-1	Sect.	Twp.	Rng.	Dir.
3	MIAMI	NICHOLS	5		N2	SW	33	18	24	E
3	MIAMI	NICHOLS	6		N2	SW	33	18	24	E
3	MIAMI	MOYLAN (not NICHOLS)	384-1		SW	SW	33	18	24	E
3	MIAMI	MOYLAN (not NICHOLS)	88-1	NW	SW	SW	33	18	24	E
3	MIAMI	MOYLAN (not NICHOLS)	91-1		SW	SW	33	18	24	E
3	MIAMI	HUGHS	1			NW	26	17	21	E
3	MIAMI	HUGHS	2			NW	26	17	21	E
3	MIAMI	HUGHS	3			NW	26	17	21	E
3	MIAMI	HUGHS	4			NW	26	17	21	E
3	MIAMI	HUGHS	5			NW	26	17	21	E
3	MIAMI	HUGHS	6			NW	26	17	21	E
3	MIAMI	HUGHS	7			NW	26	17	21	E
3	MIAMI	CORRY	A			NE	16	18	22	E
3	MIAMI	CORRY	4			NE	16	18	22	E
3	MIAMI	CORRY	3			NE	16	18	22	E
3	MIAMI	BALLOU	8	NW	SW	SE	14	17	21	E
3	MIAMI	BLACK	B-5	C	NW	SW	14	17	21	E
3	MIAMI	FOLKS 'D'	01-82	SW	NE	SW	35	15	21	E
3	MIAMI	FOLKS 'D'	03-82	SW	NE	SW	35	15	21	E
3	MIAMI	FOLKS 'D'	04-82	NW	NE	SW	35	15	21	E
3	MIAMI	FOLKS 'D'	05-82	NW	NE	SW	35	15	21	E
3	MIAMI	FOLKS 'D'	06-82			SW	35	15	21	E
3	MIAMI	FOLKS 'D'	07-82	N2	E2	SW	35	15	21	E
3	MIAMI	FOLKS 'D'	08-82	N2	E2	SW	35	15	21	E
3	MIAMI	FOLKS 'D'	12-82	W2	NE	SW	35	15	21	E
3	MIAMI	FOLKS 'D'	13-82		NE	SW	35	15	21	E
3	MIAMI	GREENHEAD FARMS	5	W2	SW	NW	6	17	22	E
3	MIAMI	KAISER	4	NW	NE	NE	26	17	23	E
3	MIAMI	KAISER	5	SW	SW	NE	26	17	23	E
3	MIAMI	PEMBERTON	1	NW	NW	NE	34	15	22	E
3	MIAMI	BURRIS B	16			NW	13	17	24	E
3	MIAMI	CREASON	12-20	S2	SW	NW	20	18	23	E
3	MIAMI	CREASON	32-20	SE	SW	NE	20	18	23	E
3	MIAMI	JOHNSON	22-4		S2	NW	4	18	24	E
3	MIAMI	MAISCH (WAS PECKHAM 43-7S)	1	SW	NE	SE	7	18	24	E
3	MIAMI	MEDLIN	23-20 WD	SW	NE	SW	20	18	23	E
3	MIAMI	ROGERS OWWO	1	N2	S2	N2	9	17	25	E
3	MIAMI	WHITE	1	SE	SE	NW	33	16	25	E
3	MIAMI	BURNS	X-1	SE	NE	SE	12	18	21	E
3	MIAMI	BURNS	BA 2	NW	NE	SE	12	18	21	E
3	MIAMI	BURNS	3-BA	NE	NE	SE	12	18	21	E
3	MIAMI	BURNS	1-BA	NW	NE	SE	12	18	21	E
3	MIAMI	BURNS	3-BC	NE	NE	SE	12	18	21	E
3	MIAMI	BURNS	BB-2	NW	NE	SE	12	18	21	E
3	MIAMI	BURNS	BC-2	NW	NE	SE	12	18	21	E
3	MIAMI	BURNS	BB-1	NW	NE	SE	12	18	21	E
3	MIAMI	BURNS	BD-3	SE	NE	SE	12	18	21	E
3	MIAMI	BURNS	BE-4	SE	NE	SE	12	18	21	E
3	MIAMI	BURNS	BF-4	NE	SE	SE	12	18	21	E
3	MIAMI	BURNS	BD-4	SE	NE	SE	12	18	21	E
3	MIAMI	BURNS	BF-3	E2	E2	SE	12	18	21	E
3	MIAMI	BURNS	BG-4	NE	SE	SE	12	18	21	E
3	MIAMI	BURNS	BG-5	NE	SE	SE	12	18	21	E
3	MIAMI	BURNS	BG-3	NW	SE	SE	12	18	21	E
3	MIAMI	BURNS	BH-4		SE	SE	12	18	21	E
3	MIAMI	BURNS	BH-5	SE	SE	SE	12	18	21	E
3	MIAMI	BURNS	BG-2	NW	SE	SE	12	18	21	E
3	MIAMI	Carter	V35	NE	SE	SE	29	17	23	E
3	MIAMI	Carter	V19	SW	NE	SE	29	17	23	E
3	MIAMI	Carter	V25	SE	NW	SE	29	17	23	E
3	MIAMI	Carter	V11	NE	NW	SE	29	17	23	E
3	MIAMI	Carter	V17	SE	NW	SE	29	17	23	E
3	MIAMI	Carter	V28	SE	NE	SE	29	17	23	E
3	MIAMI	CARTER	T-3	NE	SE	SE	29	17	23	E
3	MIAMI	CARTER	T-4	SW	NW	SE	29	17	23	E
3	MIAMI	CARTER	T-5	NE	SE	SE	29	17	23	E
3	MIAMI	CARTER	T-6	SE	NW	SE	29	17	23	E

Priority 1C Wells

District	County	Lease Name	Well Number	Q-3	Q-2	Q-1	Sect.	Twp.	Rng.	Dir.
3	MIAMI	CARTER	T-7	SW	NE	SE	29	17	23	E
3	MIAMI	CARTER	T-9	NW	SE	SE	29	17	23	E
3	MIAMI	CARTER	T-10	NW	NW	SE	29	17	23	E
3	MIAMI	DAVIS CARTER	20	NE	SE	SE	29	17	23	E
3	MIAMI	GARDNER	2 W	SW	SW	SW	27	16	25	E
3	MIAMI	GARDNER	3 W	SW	SW	SW	27	16	25	E
3	MIAMI	GARDNER	6	SE	SW	SW	27	16	25	E
3	MIAMI	GARDNER	7	SW	SW	SW	27	16	25	E
3	MIAMI	GILLILAND	1	SE	SE	SE	11	17	21	E
3	MIAMI	JOHN MCCAUSLIN	2	NW	SW	SW	8	18	22	E
3	MIAMI	JOHN MCCAUSLIN	5	NW	SW	SW	8	18	22	E
3	MIAMI	JOHN MCCAUSLIN	8	SW	SW	SW	8	18	22	E
3	MIAMI	JOHN MCCAUSLIN	10	SW	SW	SW	8	18	22	E
3	MIAMI	JOHN MCCAUSLIN	11	SW	SW	SW	8	18	22	E
3	MIAMI	MASON-MANN	5	NE	NE	NE	1	18	21	E
3	MIAMI	MASON-MANN	6		SE	NE	1	18	21	E
3	MIAMI	MASON-MANN	7	NE	NW	NE	1	18	21	E
3	MIAMI	PETITT	L-10	NE	SW	NE	2	18	21	E
3	MIAMI	PIONEER OIL CO	4	NW	NW	NW	6	18	22	E
3	MIAMI	SCHUKNECHT	1	NE	NW	NW	20	17	23	E
3	MIAMI	SCHUKNECHT	3	NW	NE	NW	20	17	23	E
3	MIAMI	SCHUKNECHT	4	SE	NW	NW	20	17	23	E
3	MIAMI	SCHUKNECHT	6	SW	NE	NW	20	17	23	E
3	MIAMI	SCHUKNECHT	5	SW	NE	NW	20	17	23	E
3	MIAMI	SCHUKNECHT	7	NE	NW	NW	20	17	23	E
3	MIAMI	SCHUKNECHT	8	NE	SW	NW	20	17	23	E
3	MIAMI	SCHUKNECHT	9	NE	SW	NW	20	17	23	E
3	MIAMI	SCHUKNECHT	10	NE	SW	NW	20	17	23	E
3	MIAMI	SCHUKNECHT	4-W	SE	NW	NW	20	17	23	E
3	MIAMI	SCHUKNECHT	11	SW	NE	NW	20	17	23	E
3	MIAMI	SCHUKNECHT	12	NE	SW	NW	20	17	23	E
3	MIAMI	SCHUKNECHT	13	SE	SE	NW	20	17	23	E
3	MIAMI	SCHUKNECHT	15	SE	NW	NW	20	17	23	E
3	MIAMI	Schuknecht	23-W	NW	NE	NW	20	17	23	E
3	MIAMI	SCHUKNECKT	2	NE	NE	NW	20	17	23	E
3	MIAMI	SCHUKNECKT	5-W	NW	SE	NW	20	17	23	E
3	MIAMI	BARKER	4	SW	NE	SE	18	19	22	E
3	MIAMI	CLINTON	1	NE	NE	SW	14	17	22	E
3	MIAMI	CLINTON	2	NE	NE	SW	14	17	22	E
3	MIAMI	CLINTON	3		NE	SW	14	17	22	E
3	MIAMI	CLINTON	4	NE	NE	SW	14	17	22	E
3	MIAMI	CLINTON	5	SW	NW	SE	14	17	22	E
3	MIAMI	CLINTON	6	NE	SE	SW	14	17	22	E
3	MIAMI	CLINTON	7	NE	SE	SW	14	17	22	E
3	MIAMI	CLINTON	8	SE	NE	SW	14	17	22	E
3	MIAMI	HOLLINGER	W 4	NW	SW	NE	9	17	22	E
3	MIAMI	MATHES	4D	SW	NE	SW	2	16	21	E
3	MIAMI	MCCREA	1 INP			NE	27	18	22	E
3	MIAMI	MCCREA	C 2			NE	27	18	22	E
3	MIAMI	MCCREA	F 1			NE	27	18	22	E
3	MIAMI	MCCREA	SC 15			NE	27	18	22	E
3	MIAMI	MCCREA	SC 17			NE	27	18	22	E
3	MIAMI	PRETZ	1			NE	12	18	22	E
3	MIAMI	ROSS	2	NE	NE	NE	35	17	22	E
3	MIAMI	ROBERT PLAYER	G-3	NW	NE	NW	13	17	21	E
3	MIAMI	ROBERT PLAYER	G-4	NW	NE	NW	13	17	21	E
3	MIAMI	JAMES PLAYER-18	4	SW	NW	SW	18	17	22	E
3	MIAMI	JAMES PLAYER-18	5	SW	NW	SW	18	17	22	E
3	MIAMI	JAMES PLAYER-18	9	SW	NW	SW	18	17	22	E
3	MIAMI	JAMES PLAYER-18	10	SW	NW	SW	18	17	22	E
3	MIAMI	JAMES PLAYER-18	15	NW	SW	NW	18	17	22	E
3	MIAMI	JAMES PLAYER-18	20	NW	SW	NE	18	17	22	E
3	MIAMI	JAMES PLAYER-13	C-3	SE	SE	NE	13	17	21	E
3	MIAMI	JAMES PLAYER-13	4	NE	SE	NE	13	17	21	E
3	MIAMI	JAMES PLAYER-13	5	SE	SE	NE	13	17	21	E
3	MIAMI	JAMES PLAYER-13	6	SE	SE	NE	13	17	21	E
3	MIAMI	JAMES PLAYER-13	7	NE	SE	NE	13	17	21	E

Priority 1C Wells

District	County	Lease Name	Well Number	Q-3	Q-2	Q-1	Sect.	Twp.	Rng.	Dir.
3	MIAMI	JAMES PLAYER-13	8	NE	SE	NE	13	17	21	E
3	MIAMI	JAMES PLAYER-13	9	SE	SE	NE	13	17	21	E
3	MIAMI	JAMES PLAYER-13	10	SE	SE	NE	13	17	21	E
3	MIAMI	JAMES PLAYER-18	3	NW	SW	SW	18	17	22	E
3	MIAMI	JAMES PLAYER-18	8	NW	SW	SW	18	17	22	E
3	MIAMI	JAMES PLAYER-13	A-1	SE	SE	NE	13	17	21	E
3	MIAMI	JAMES PLAYER-13	B-1	SE	SE	NE	13	17	21	E
3	MIAMI	JAMES PLAYER-13	B-6	SE	NE	NE	13	17	21	E
3	MIAMI	JAMES PLAYER-13	C-6	NE	SE	NE	13	17	21	E
3	MIAMI	JAMES PLAYER-13	C-5	NE	SE	NE	13	17	21	E
3	MIAMI	JAMES PLAYER-13	C-4	NE	SE	NE	13	17	21	E
3	MIAMI	JAMES PLAYER-13	D-1	SW	NE	NE	13	17	21	E
3	MIAMI	WATKINS BAIRD	6	SW	SW	NW	11	16	21	E
3	MIAMI	WATKINS BAIRD	10	NW	SE	SW	11	16	21	E
3	MIAMI	WATKINS BAIRD	9	SW	NE	SW	11	16	21	E
3	MIAMI	WATKINS BAIRD	8	SW	NE	SW	11	16	21	E
3	MIAMI	WATKINS BAIRD	7	NW	SE	SW	11	16	21	E
3	MIAMI	WATKINS BAIRD	1	NE	NW	SW	11	16	21	E
3	MIAMI	WATKINS BAIRD	6	NW	SE	SW	11	16	21	E
3	MIAMI	WATKINS BAIRD	5	NW	SE	SW	11	16	21	E
3	MIAMI	WATKINS BAIRD	2	NE	NW	SW	11	16	21	E
3	MIAMI	WATKINS BAIRD	3	NE	NW	SW	11	16	21	E
3	MIAMI	WATKINS BAIRD	13	SE	NE	SW	11	16	21	E
3	MIAMI	WATKINS BAIRD	4	NE	NW	SW	11	16	21	E
3	MIAMI	WATKINS-BAIRD	12	SE	NE	SW	11	16	21	E
3	MIAMI	WATKINS-BAIRD	11	NE	SE	SW	11	16	21	E
3	MIAMI	WEST	4-82	SE	SW	NW	35	15	21	E
3	MIAMI	WEST	5-82	SW	SW	NW	35	15	21	E
3	MIAMI	WEST	6-82	NW	SW	NW	35	15	21	E
3	MIAMI	WEST	7-82	NW	SW	NW	35	15	21	E
3	MIAMI	WEST	8-82	SW	SW	NW	35	15	21	E
3	MIAMI	WEST	9-82	NE	SW	NE	35	15	21	E
3	MIAMI	WEST	10-82	NW	SW	NW	35	15	21	E
3	MIAMI	WEST	11-82	SE	SW	NW	35	15	21	E
3	MIAMI	WEST	12-82	NE	SW	NW	35	15	21	E
3	MIAMI	WEST	13-82	NW	SE	NW	35	15	21	E
3	MIAMI	WEST	14-82	NE	SW	NW	35	15	21	E
3	MIAMI	WEST	1-82	SW	SW	NW	35	15	21	E
3	MIAMI	WEST	2-82	SW	SW	NW	35	15	21	E
3	MIAMI	WEST	3-82	SE	SW	NW	35	15	21	E
3	MIAMI	WIDOW	S-2	SW	NW	SW	26	16	21	E
3	MIAMI	WIDOW	S-3	NW	NW	SW	26	16	21	E
3	MIAMI	WIDOW	S-4	NW	NW	SW	26	16	21	E
3	MONTGOMERY	WRIGHT	3	NW	NE	NW	13	35	15	E
3	MONTGOMERY	TALKINGTON A	1			NE	19	34	17	E
3	MONTGOMERY	KERN (not KARNS)	1		NW	NW	7	35	17	E
3	MONTGOMERY	KERN (not KARNS)	2		NW	NW	7	35	17	E
3	MONTGOMERY	KERN (not KARNS)	3		NW	NW	7	35	17	E
3	MONTGOMERY	SCHMOLL?	1		SW	SE	27	34	17	E
3	MONTGOMERY	SCHMOLL?	2		SW	SE	27	34	17	E
3	MONTGOMERY	SCHMOLL	2		NW	SE	28	34	17	E
3	MONTGOMERY	SHELTON	C-OGF-1		N2	SW	9	33	17	E
3	MONTGOMERY	SHELTON	C-OGF-2&3		N2	SW	9	33	17	E
3	MONTGOMERY	SHELTON	CW-1 & 2		N2	SW	9	33	17	E
3	MONTGOMERY	SHELTON	CW-3 & 4		N2	SW	9	33	17	E
3	MONTGOMERY	SHELTON	CW-5 & 6		N2	SW	9	33	17	E
3	MONTGOMERY	OMHART (not MILLER)	OW-A			SE	32	31	17	E
3	MONTGOMERY	OMHART (not MILLER)	OW-B			SE	32	31	17	E
3	MONTGOMERY	OMHART 'A' (not MILLER)	OW-C		N2	SE	32	31	17	E
3	MONTGOMERY	OMHART 'A' (not MILLER)	OW-D		N2	SE	32	31	17	E
3	MONTGOMERY	OMHART 'B' (not MILLER)	OW-E	S2	S2	SE	32	31	17	E
3	MONTGOMERY	OMHART 'B' (not MILLER)	OW-F	S2	S2	SE	32	31	17	E
3	MONTGOMERY	DRISKEL	RC-1		NW	NE	28	31	17	E
3	MONTGOMERY	DRISKEL	RC-2		SW	NE	28	31	17	E
3	MONTGOMERY	DRISKEL	RC-3		SE	NE	28	31	17	E
3	MONTGOMERY	DRISKEL	RC-4		SW	NE	28	31	17	E
3	MONTGOMERY	DRISKEL	RC-5		NW	NE	28	31	17	E

Priority 1C Wells

District	County	Lease Name	Well Number	Q-3	Q-2	Q-1	Sect.	Twp.	Rng.	Dir.
3	MONTGOMERY	TRIMMELL (NOW CASEY)	A			SW	16	32	16	E
3	MONTGOMERY	TRIMMELL (NOW CASEY)	B			SW	16	32	16	E
3	MONTGOMERY	MANGAN	1				24	34	16	E
3	MONTGOMERY	MANGAN	2				24	34	16	E
3	MONTGOMERY	MANGAN-TODD	1			SE	24	34	16	E
3	MONTGOMERY	MANGAN-TODD	2			SE	24	34	16	E
3	MONTGOMERY	CLOUGH (not Mangan)	1			NE	24	34	16	E
3	MONTGOMERY	GLEN SMITH	1	SW	SW	SE	8	35	16	E
3	MONTGOMERY	INDEPENDENCE (WHITE)	(OW-1)	NW	SE	SW	26	32	15	E
3	MONTGOMERY	GROTHER	1	NE	SE	NW	33	34	15	E
3	MONTGOMERY	GROTHER	2	NE	SE	NW	33	34	15	E
3	MONTGOMERY	CANNON (not Cawnon)	1M	NW	SW	NW	3	35	15	E
3	MONTGOMERY	CANNON (not Cawnon)	2W	NE	SW	NW	3	35	15	E
3	MONTGOMERY	CANNON (not Cawnon)	P1	NE	NW	SW	3	35	15	E
3	MONTGOMERY	CANNON (not Cawnon)	P2	SW	NE	SW	3	35	15	E
3	MONTGOMERY	CANNON (not Cawnon)	1C		S2	NW	3	35	15	E
3	MONTGOMERY	CANNON (not Cawnon)	20	NW	NE	SW	3	35	15	E
3	MONTGOMERY	CANNON (not Cawnon)	05		N2	SW	3	35	15	E
3	MONTGOMERY	CANNON (not Cawnon)	A		S2	NW	3	35	15	E
3	MONTGOMERY	CANNON (not Cawnon)	B		N2	SW	3	35	15	E
3	MONTGOMERY	SPEIRS-DANIELS	D-01		NE	NE	25	32	13	E
3	MONTGOMERY	SPEIRS-DANIELS	D-11		SW	NE	25	32	13	E
3	MONTGOMERY	SPEIRS-DANIELS	D-03		SE	NE	25	32	13	E
3	MONTGOMERY	SPEIRS-DANIELS	D-04		SE	NE	25	32	13	E
3	MONTGOMERY	SPEIRS-DANIELS	D-06		SE	NE	25	32	13	E
3	MONTGOMERY	SPEIRS-DANIELS	D-08		NE	NE	25	32	13	E
3	MONTGOMERY	SPEIRS-DANIELS	D-09		NW	NE	25	32	13	E
3	MONTGOMERY	SPEIRS-DANIELS	D-12		SW	NE	25	32	13	E
3	MONTGOMERY	SPEIRS-DANIELS	EC-11		NE	NE	25	32	13	E
3	MONTGOMERY	ROBERT SPEIRS	01		SE	SE	25	32	13	E
3	MONTGOMERY	ROBERT SPEIRS	S-01		NE	SE	25	32	13	E
3	MONTGOMERY	ROBERT SPEIRS	S-11		SW	SE	25	32	13	E
3	MONTGOMERY	ROBERT SPEIRS	S-15		NW	SE	25	32	13	E
3	MONTGOMERY	ROBERT SPEIRS	S-17		NE	SE	25	32	13	E
3	MONTGOMERY	ROBERT SPEIRS	S-07		NE	SE	25	32	13	E
3	MONTGOMERY	ROBERT SPEIRS	S-08		NE	SE	25	32	13	E
3	MONTGOMERY	ROBERT SPEIRS	S-09		NW	SE	25	32	13	E
3	MONTGOMERY	ROBERT SPEIRS	B-05		E2	SE	25	32	13	E
3	MONTGOMERY	ROBERT SPEIRS	EC-10		NE	SE	25	32	13	E
3	MONTGOMERY	ROBERT SPEIRS	S-05		SE	SE	25	32	13	E
3	MONTGOMERY	ROBERT SPEIRS	B-06		SE	SE	25	32	13	E
3	MONTGOMERY	HANDY (not Foster)	01	NW	NW	NW	1	33	13	E
3	MONTGOMERY	OWEN (not Foster)	13-A	E2	SW	SW	1	33	13	E
3	MONTGOMERY	OWEN (not Foster)	14	N2	SE	SW	1	33	13	E
3	MONTGOMERY	OWEN (not Foster)	15	NE	SW	SW	1	33	13	E
3	MONTGOMERY	OWEN (not Foster)	07	SE	SW	SE	1	33	13	E
3	MONTGOMERY	OWEN (not Foster)	10	S2	SE	SW	1	33	13	E
3	MONTGOMERY	OWEN (not Foster)	12-A	C	SE	SW	1	33	13	E
3	MONTGOMERY	HANDY (not Foster)	02	NW	NW	NW	1	33	13	E
3	MONTGOMERY	CHISM (not Foster)	05	W2	W2	NW	1	33	13	E
3	MONTGOMERY	CHISM (not Foster)	2-A			NW	1	33	13	E
3	MONTGOMERY	CHISM (not Foster)	08	NW	NW	NW	1	33	13	E
3	MONTGOMERY	CHISM (not Foster)	3-A	NW	NW	NW	1	33	13	E
3	MONTGOMERY	HUSTER (not Foster)	01	SW	SE	SE	1	33	13	E
3	MONTGOMERY	HUSTER (not Foster)	02	SE	SE	SE	1	33	13	E
3	MONTGOMERY	OWEN (not Foster)	04	S2	SW	SW	1	33	13	E
3	MONTGOMERY	DICK (not Bishop East)	1 (SEARS)	NW	NW	SW	12	33	13	E
3	MONTGOMERY	DANIELS (not Bishop East)	01	SW	NW	NW	12	33	13	E
3	MONTGOMERY	JANZEN (not Miranda)	01	SW	NE	NW	10	33	14	E
3	MONTGOMERY	JANZEN (not Miranda)	02			NW	10	33	14	E
3	MONTGOMERY	JANZEN (not Miranda)	03			NW	10	33	14	E
3	MONTGOMERY	JANZEN (not Miranda)	04			NW	10	33	14	E
3	MONTGOMERY	JANZEN (not Miranda)	05			NW	10	33	14	E
3	MONTGOMERY	JANZEN (not Miranda)	06			NW	10	33	14	E
3	MONTGOMERY	MITCHELL (not Moonshine)	I-125		NE	SE	32	33	14	E
3	MONTGOMERY	MITCHELL (not Moonshine)	M-121		E2	SE	32	33	14	E
3	MONTGOMERY	MITCHELL (not Moonshine)	J-16		NW	SE	32	33	14	E

Priority 1C Wells

District	County	Lease Name	Well Number	Q-3	Q-2	Q-1	Sect.	Twp.	Rng.	Dir.
3	MONTGOMERY	MITCHELL (not Moonshine)	N-22		SE	SE	32	33	14	E
3	MONTGOMERY	MITCHELL (not Moonshine)	P-16		SE	SE	32	33	14	E
3	MONTGOMERY	MITCHELL (not Moonshine)	P-18		SE	SE	32	33	14	E
3	MONTGOMERY	MITCHELL (not Moonshine)	P-20		SE	SE	32	33	14	E
3	MONTGOMERY	MITCHELL (not Moonshine)	P-22		SE	SE	32	33	14	E
3	MONTGOMERY	MITCHELL (not Moonshine)	I-115		NW	SE	32	33	14	E
3	MONTGOMERY	MITCHELL (not Moonshine)	I-117		NW	SE	32	33	14	E
3	MONTGOMERY	MITCHELL (not Moonshine)	I-119	N2	N2	SE	32	33	14	E
3	MONTGOMERY	MITCHELL (not Moonshine)	I-121		NE	SE	32	33	14	E
3	MONTGOMERY	MITCHELL (not Moonshine)	I-123		NE	SE	32	33	14	E
3	MONTGOMERY	MITCHELL (not Moonshine)	K-112A		NW	SE	32	33	14	E
3	MONTGOMERY	MITCHELL (not Moonshine)	K-115		NW	SE	32	33	14	E
3	MONTGOMERY	MITCHELL (not Moonshine)	K-117		NW	SE	32	33	14	E
3	MONTGOMERY	MITCHELL (not Moonshine)	K-119		N2	SE	32	33	14	E
3	MONTGOMERY	MITCHELL (not Moonshine)	K-121		NE	SE	32	33	14	E
3	MONTGOMERY	MITCHELL (not Moonshine)	K-125		NE	SE	32	33	14	E
3	MONTGOMERY	MITCHELL (not Moonshine)	M-112A		SW	SE	32	33	14	E
3	MONTGOMERY	MITCHELL (not Moonshine)	M-115		W2	SE	32	33	14	E
3	MONTGOMERY	MITCHELL (not Moonshine)	M-117		W2	SE	32	33	14	E
3	MONTGOMERY	MITCHELL (not Moonshine)	M-119		C	SE	32	33	14	E
3	MONTGOMERY	MITCHELL (not Moonshine)	M-125		E2	SE	32	33	14	E
3	MONTGOMERY	MITCHELL (not Moonshine)	O-115		SW	SE	32	33	14	E
3	MONTGOMERY	MITCHELL (not Moonshine)	O-117		SW	SE	32	33	14	E
3	MONTGOMERY	MITCHELL (not Moonshine)	O-119		S2	SE	32	33	14	E
3	MONTGOMERY	MITCHELL (not Moonshine)	O-121		SE	SE	32	33	14	E
3	MONTGOMERY	MITCHELL (not Moonshine)	O-123		SE	SE	32	33	14	E
3	MONTGOMERY	MITCHELL (not Moonshine)	O-125		SE	SE	32	33	14	E
3	MONTGOMERY	MITCHELL (not Moonshine)	Q-112A	SW	SW	SE	32	33	14	E
3	MONTGOMERY	MITCHELL (not Moonshine)	Q-115		SW	SE	32	33	14	E
3	MONTGOMERY	MITCHELL (not Moonshine)	J-14		NW	SE	32	33	14	E
3	MONTGOMERY	MITCHELL (not Moonshine)	J-18		NW	SE	32	33	14	E
3	MONTGOMERY	MITCHELL (not Moonshine)	L-14		NW	SE	32	33	14	E
3	MONTGOMERY	MITCHELL (not Moonshine)	L-16		NW	SE	32	33	14	E
3	MONTGOMERY	MITCHELL (not Moonshine)	N-14		SW	SE	32	33	14	E
3	MONTGOMERY	BRAGG-SW 4 (not Sunrise)			W2	SW	4	34	14	E
3	MONTGOMERY	MCKEMEY (not Sunrise)	L-135		E2	SW	4	34	14	E
3	MONTGOMERY	RIGGLE (not Sunrise)	U-129			NW	4	34	14	E
3	MONTGOMERY	RIGGLE (not Sunrise)	U-133			NW	4	34	14	E
3	MONTGOMERY	RIGGLE (not Sunrise)	W-127			NW	4	34	14	E
3	MONTGOMERY	TAYLOR (not Sunrise)	A-110		W2	SE	5	34	14	E
3	MONTGOMERY	TAYLOR (not Sunrise)	H-115		W2	SE	5	34	14	E
3	MONTGOMERY	TAYLOR (not Sunrise)	L-108		W2	SE	5	34	14	E
3	MONTGOMERY	TAYLOR (not Sunrise)	Y-119		W2	SE	5	34	14	E
3	MONTGOMERY	BRAGG-SW 4 (not Sunrise)			W2	SW	4	34	14	E
3	MONTGOMERY	BRAGG-SW 4 (not Sunrise)			W2	SW	4	34	14	E
3	MONTGOMERY	BRAGG-SW 4 (not Sunrise)			W2	SW	4	34	14	E
3	MONTGOMERY	BRAGG-SE 5 (not Sunrise)			E2	SE	5	34	14	E
3	MONTGOMERY	BRAGG-SE 5 (not Sunrise)			E2	SE	5	34	14	E
3	MONTGOMERY	BRAGG-SE 5 (not Sunrise)			E2	SE	5	34	14	E
3	MONTGOMERY	BRAGG-SE 5 (not Sunrise)			E2	SE	5	34	14	E
3	MONTGOMERY	BRAGG-SE 5 (not Sunrise)			E2	SE	5	34	14	E
3	MONTGOMERY	MCKEMEY (not Sunrise)	H-131		E2	SW	4	34	14	E
3	MONTGOMERY	MCKEMEY (not Sunrise)	J-133		E2	SW	4	34	14	E
3	MONTGOMERY	MCKEMEY (not Sunrise)	Y-135		E2	SW	4	34	14	E
3	MONTGOMERY	RIGGLE (not Sunrise)	S-127			NW	4	34	14	E
3	MONTGOMERY	KAMPS (not Baker)	A	SE	NW	SE	34	34	14	E
3	MONTGOMERY	KAMPS (not Baker)	B	SE	NW	SE	34	34	14	E
3	MONTGOMERY	REITZ	1			W2	2	35	14	E
3	MONTGOMERY	BLUNDELL-8				NE	8	35	14	E
3	MONTGOMERY	BLUNDELL-9	03	SW	NW	NW	9	35	14	E
3	MONTGOMERY	BLUNDELL-4			S2	SW	4	35	14	E
3	MONTGOMERY	BLUNDELL-9			N2	NW	9	35	14	E
3	MONTGOMERY	BLUNDELL-9			N2	NW	9	35	14	E
3	MONTGOMERY	BLUNDELL-9			N2	NW	9	35	14	E
3	MONTGOMERY	BLUNDELL-4	1-B	NW	SW	SW	4	35	14	E
3	MONTGOMERY	BLUNDELL-4			S2	SW	4	35	14	E
3	MONTGOMERY	BLUNDELL-4			S2	SW	4	35	14	E

Priority 1C Wells

District	County	Lease Name	Well Number	Q-3	Q-2	Q-1	Sect.	Twp.	Rng.	Dir.
3	MONTGOMERY	BLUNDELL-8	1-M	NE	NE	NE	8	35	14	E
3	MONTGOMERY	BLUNDELL-8				NE	8	35	14	E
3	MONTGOMERY	BLUNDELL-9	2-SWD	NW	SW	NW	9	35	14	E
3	MONTGOMERY	CARTER III	04	S2	SE	SE	8	35	14	E
3	MONTGOMERY	CARTER III	1-K		SE	SE	8	35	14	E
3	MONTGOMERY	CARTER III	1-KW	SE	SW	SE	8	35	14	E
3	MONTGOMERY	CARTER III	2-K			SE	8	35	14	E
3	MONTGOMERY	CARTER III	2-KW	SE	SW	SE	8	35	14	E
3	MONTGOMERY	CARTER III	3-K	SE	SW	SE	8	35	14	E
3	MONTGOMERY	EDWARDS (CARTER III)	1-2-3		SE	SE	8	35	14	E
3	MONTGOMERY	POWELL (not LUMLEY)	32-25		SW	NE	25	34	13	E
3	MONTGOMERY	POWELL (not LUMLEY)	33-25		NW	SE	25	34	13	E
3	MONTGOMERY	POWELL (not LUMLEY)	1-32-25	W2	W2	NE	25	34	13	E
3	MONTGOMERY	TALKINGTON A	2			NE	19	34	17	E
3	MONTGOMERY	TALKINGTON A	3			NE	19	34	17	E
3	MONTGOMERY	Midwest Minerals	MID01	NW	SE	NW	22	31	17	E
3	MONTGOMERY	Hill	HILO2	SE	SW	SE	24	32	13	E
3	MONTGOMERY	BOYLE	4	SW	SW	NE	16	33	15	E
3	MONTGOMERY	MANGAN	1	C	N2	SE	23	31	16	E
3	MONTGOMERY	MERCHANT	I-1	W2	SW	NW	17	35	16	E
3	MONTGOMERY	MERCHANT	1	W2	SW	NW	17	35	16	E
3	MONTGOMERY	MERCHANT	2	W2	SW	NW	17	35	16	E
3	MONTGOMERY	MERCHANT	3	W2	SW	NW	17	35	16	E
3	MONTGOMERY	PENDLETON	A-49	NE	SE	SW	12	34	13	E
3	MONTGOMERY	PENDLETON	D-49	NE	SE	SW	12	34	13	E
3	MONTGOMERY	BACHMAN-9	16	NW	NW	NW	9	35	15	E
3	MONTGOMERY	BACHMAN-4	17	SE	SW	SW	4	35	15	E
3	MONTGOMERY	BACHMAN-9	18	SW	NW	NW	9	35	15	E
3	MONTGOMERY	BACHMAN-4	20	NE	SW	SW	4	35	15	E
3	MONTGOMERY	BACHMAN-4	21	NE	SW	SW	4	35	15	E
3	MONTGOMERY	BACHMAN-9	24	SE	NW	NW	9	35	15	E
3	MONTGOMERY	BACHMAN-8	W-2	SW	NE	NE	8	35	15	E
3	MONTGOMERY	BACHMAN-8	W 4	NE	NE	NE	8	35	15	E
3	MONTGOMERY	BACHMAN-9	W 6	NW	NW	NW	9	35	15	E
3	MONTGOMERY	BACHMAN-4	W 5	SW	SW	SW	4	35	15	E
3	MONTGOMERY	BACHMAN-9	W-2	NE	NE	SW	9	35	15	E
3	MONTGOMERY	BACHMAN-9	6	NW	NW	SW	9	35	15	E
3	MONTGOMERY	BACHMAN-8	W 3	NE	NE	NE	8	35	15	E
3	MONTGOMERY	BACHMAN-4	19	SE	SW	SW	4	35	15	E
3	MONTGOMERY	BACHMAN-9	20				9	35	15	E
3	MONTGOMERY	BALES	10	SE	NW	SW	16	34	14	E
3	MONTGOMERY	BLUMER	5	SE	NE	NE	35	31	15	E
3	MONTGOMERY	BRADY	1 X	NE	SE	SE	2	34	13	E
3	MONTGOMERY	BRADY	2 X	NE	SE	SE	2	34	13	E
3	MONTGOMERY	BRADY	1	SE	NE	SW	1	34	13	E
3	MONTGOMERY	BRADY	1 2	NE	SE	SE	2	34	13	E
3	MONTGOMERY	BRADY	2 2	NE	SE	SE	2	34	13	E
3	MONTGOMERY	BRADY	1-M	NE	SE	SE	2	34	13	E
3	MONTGOMERY	BRADY	1-M	NE	SE	SE	2	34	13	E
3	MONTGOMERY	BRADY	2-M	SW	SE	SE	2	34	13	E
3	MONTGOMERY	BRADY	2-B	NE	SE	SE	2	34	13	E
3	MONTGOMERY	BRADY	1-B	SE	NE	SE	2	34	13	E
3	MONTGOMERY	BRADY	3-B	SE	SE	SE	2	34	13	E
3	MONTGOMERY	BRADY	W 14	NW	SE	SE	2	34	13	E
3	MONTGOMERY	BRADY	W 18	SW	NE	SE	2	34	13	E
3	MONTGOMERY	BRADY	W 19	SE	NE	SE	2	34	13	E
3	MONTGOMERY	BRAGG	E 013			SE	5	34	14	E
3	MONTGOMERY	BRAGG	H 129			SW	4	34	14	E
3	MONTGOMERY	BRAGG	L 129			SW	4	34	14	E
3	MONTGOMERY	BRAGG	H 127			SW	4	34	14	E
3	MONTGOMERY	BRAGG	L 127			SW	4	34	14	E
3	MONTGOMERY	BRAGG	J 129			SW	4	34	14	E
3	MONTGOMERY	BRAGG	J 127			SW	4	34	14	E
3	MONTGOMERY	BRAGG	N 129	SE	SW	SW	4	34	14	E
3	MONTGOMERY	BRAGG	N 127	SW	SW	SW	4	34	14	E
3	MONTGOMERY	BRAGG	L 131			SW	4	34	14	E
3	MONTGOMERY	BRAGG	H-125			SW	4	34	14	E

Priority 1C Wells

District	County	Lease Name	Well Number	Q-3	Q-2	Q-1	Sect.	Twp.	Rng.	Dir.
3	MONTGOMERY	BRAGG	J 125			SW	4	34	14	E
3	MONTGOMERY	BRAGG	L 125			SW	4	34	14	E
3	MONTGOMERY	BRAGG	J 013			SE	5	34	14	E
3	MONTGOMERY	BRAGG	H 015			SE	5	34	14	E
3	MONTGOMERY	BRAGG	F 016			SE	5	34	14	E
3	MONTGOMERY	BRAGG	G 016			SE	5	34	14	E
3	MONTGOMERY	BRAGG	H 016			SE	5	34	14	E
3	MONTGOMERY	BRAGG	J 017	SE	SE	SE	5	34	14	E
3	MONTGOMERY	BRAGG	H 014			SE	5	34	14	E
3	MONTGOMERY	BRAGG	J 131			SW	4	34	14	E
3	MONTGOMERY	BROWNLEE (NAR)	01	SW	SW	NE	28	33	14	E
3	MONTGOMERY	BROWNLEE (NAR)	02	SW	SE	NE	28	33	14	E
3	MONTGOMERY	BROWNLEE (NAR)	03	NW	SW	NE	28	33	14	E
3	MONTGOMERY	BROWNLEE (NAR)	04	NW	SW	NE	28	33	14	E
3	MONTGOMERY	BROWNLEE (NAR)	07	W2	W2	NE	28	33	14	E
3	MONTGOMERY	BROWNLEE (NAR)	08	NW	SE	NE	28	33	14	E
3	MONTGOMERY	BROWNLEE (NAR)	09	NE	SE	NE	28	33	14	E
3	MONTGOMERY	BROWNLEE (NAR)	10	SE	NE	NE	28	33	14	E
3	MONTGOMERY	BROWNLEE (NAR)	11	SW	NE	NE	28	33	14	E
3	MONTGOMERY	BROWNLEE (NAR)	12	SE	NE	NE	28	33	14	E
3	MONTGOMERY	BROWNLEE (NAR)	13	NE	NE	NE	28	33	14	E
3	MONTGOMERY	BROWNLEE (NAR)	14	NE	NE	NE	28	33	14	E
3	MONTGOMERY	BROWNLEE (NAR)	15	NE	NE	NE	28	33	14	E
3	MONTGOMERY	BROWNLEE (NAR)	16	SE	NE	NE	28	33	14	E
3	MONTGOMERY	BROWNLEE (NAR)	17	NW	NE	NE	28	33	14	E
3	MONTGOMERY	BROWNLEE (NAR)	18	SW	NE	NE	28	33	14	E
3	MONTGOMERY	BROWNLEE (NAR)	19	SW	NE	NE	28	33	14	E
3	MONTGOMERY	BROWNLEE (NAR)	20	SE	NE	NE	28	33	14	E
3	MONTGOMERY	BROWNLEE (EMC)	01	SE	NE	NE	28	33	14	E
3	MONTGOMERY	BROWNLEE (EMC)	02	E2	NE	NE	28	33	14	E
3	MONTGOMERY	BROWNLEE (EMC)	03	NE	NE	NE	28	33	14	E
3	MONTGOMERY	BROWNLEE (EMC)	04	W2	SE	NE	28	33	14	E
3	MONTGOMERY	BROWNLEE (EMC)	05	W2	E2	NE	28	33	14	E
3	MONTGOMERY	BROWNLEE (EMC)	07	NW	NE	NE	28	33	14	E
3	MONTGOMERY	BROWNLEE (EMC)	08	N2	NE	NE	28	33	14	E
3	MONTGOMERY	BROWNLEE (EMC)	09	N2	SE	NE	28	33	14	E
3	MONTGOMERY	BROWNLEE (EMC)	10		N2	NE	28	33	14	E
3	MONTGOMERY	BROWNLEE (EMC)	11	S2	N2	NE	28	33	14	E
3	MONTGOMERY	BROWNLEE (EMC)	6 T	SW	NE	NE	28	33	14	E
3	MONTGOMERY	BURT-DUNBAR	12B	NE	NE	SW	10	35	15	E
3	MONTGOMERY	BUSH (WEST)	1-OWWO	NW	SE	SW	4	35	15	E
3	MONTGOMERY	C MELANDER	KHHM 8	NW	NW	NW	12	34	13	E
3	MONTGOMERY	C MELANDER	KHHM 9	NE	NW	NW	12	34	13	E
3	MONTGOMERY	C MELANDER	KHHM 10	NW	NE	NW	12	34	13	E
3	MONTGOMERY	C MELANDER	KHHM 11	NW	NE	NW	12	34	13	E
3	MONTGOMERY	C MELANDER	KHHM 12	SW	NW	NW	12	34	13	E
3	MONTGOMERY	C MELANDER	KHHM 13	SE	NW	NW	12	34	13	E
3	MONTGOMERY	C MELANDER	KHHM 14	NE	SW	NW	12	34	13	E
3	MONTGOMERY	C MELANDER	KHHM 15	SE	SW	NW	12	34	13	E
3	MONTGOMERY	C MELANDER	KHHM 16	SW	SW	NW	12	34	13	E
3	MONTGOMERY	COPELAND	5	W2	NW	NW	35	33	14	E
3	MONTGOMERY	CORR	1	NW	SW	SE	9	35	15	E
3	MONTGOMERY	CORR	3	SW	SW	SE	9	35	15	E
3	MONTGOMERY	CORR	4	NE	SE	SW	9	35	15	E
3	MONTGOMERY	CORR	5	SW	NW	NW	9	35	15	E
3	MONTGOMERY	DEWEESE	1	NE	NE	NW	13	31	15	E
3	MONTGOMERY	ELLIASON	1	E2	NW	SE	22	34	15	E
3	MONTGOMERY	EUDALY	1	SW	NE	SW	1	35	15	E
3	MONTGOMERY	FAIRLEIGH	KHHR 1	NW	NE	NE	11	34	13	E
3	MONTGOMERY	FAIRLEIGH	KHHR 2	SE	NE	NE	11	34	13	E
3	MONTGOMERY	FAIRLEIGH	KHHR 1	SW	NE	NE	11	34	13	E
3	MONTGOMERY	FERGUSON	2-A	NE	NE	NE	20	34	14	E
3	MONTGOMERY	FERGUSON	4-A	NW	NE	NE	20	34	14	E
3	MONTGOMERY	FIELDS	3	SE	SE	SE	1	35	15	E
3	MONTGOMERY	FIELDS	4	SE	SE	SE	1	35	15	E
3	MONTGOMERY	G RHODES	1-G	NE	SE	NW	7	35	15	E
3	MONTGOMERY	GORTON	34	NE	NE	SE	15	31	15	E

Priority 1C Wells

District	County	Lease Name	Well Number	Q-3	Q-2	Q-1	Sect.	Twp.	Rng.	Dir.
3	MONTGOMERY	GORTON	35	NE	NE	SE	15	31	15	E
3	MONTGOMERY	GORTON	OW-1	NW	NW	SW	14	31	15	E
3	MONTGOMERY	GROSSMAN	KCDG 10	SW	NE	SW	12	31	16	E
3	MONTGOMERY	GROSSMAN	KCDG 6	NE	NE	SW	12	31	16	E
3	MONTGOMERY	GROSSMAN	KCDG 5	SE	SE	NW	12	31	16	E
3	MONTGOMERY	GROSSMAN	KCDG 9	SE	NE	SW	12	31	16	E
3	MONTGOMERY	GROSSMAN KCDG	6	SE	NW	SW	12	31	16	E
3	MONTGOMERY	GROSSMAN KCDG	11	SE	NW	SW	12	31	16	E
3	MONTGOMERY	H CARRA	KHHH 1	NW	NE	NW	11	34	13	E
3	MONTGOMERY	H CARRA	KHHH 2	NE	NE	NW	11	34	13	E
3	MONTGOMERY	H CARRA	KHHH 3	SW	NE	NW	11	34	13	E
3	MONTGOMERY	H CARRA	KHHH 4	SE	NE	NW	11	34	13	E
3	MONTGOMERY	H CARRA	KHHH 5	NW	SE	NW	11	34	13	E
3	MONTGOMERY	H CARRA	KHHH 6	NE	SE	NW	11	34	13	E
3	MONTGOMERY	H CARRA	KHHH 7	SW	SE	NW	11	34	13	E
3	MONTGOMERY	H CARRA	KHHH 8	SE	SE	NW	11	34	13	E
3	MONTGOMERY	H CARRA	KHHH 9	SW	SW	NE	11	34	13	E
3	MONTGOMERY	H CARRA	KHHH 10	SE	SW	NE	11	34	13	E
3	MONTGOMERY	HANSON	1M	NE	SE	NE	11	33	14	E
3	MONTGOMERY	HAROLD WALLS	1		NW	SE	5	35	15	E
3	MONTGOMERY	HAROLD WALLS	4	NW	NW	SE	5	35	15	E
3	MONTGOMERY	HAROLD WALLS	2	SE	NW	SE	5	35	15	E
3	MONTGOMERY	HAROLD WALLS	3	SE	NW	SE	5	35	15	E
3	MONTGOMERY	HAROLD WALLS	7	NE	NE	SW	5	35	15	E
3	MONTGOMERY	HAROLD WALLS	8	SE	NE	SW	5	35	15	E
3	MONTGOMERY	HAROLD WALLS	1	SW	NW	SE	5	35	15	E
3	MONTGOMERY	HAROLD WALLS	2	SE	NW	SE	5	35	15	E
3	MONTGOMERY	HENTON	32-7		SW	NE	7	31	14	E
3	MONTGOMERY	HENTON	1-31-7	SE	NW	NE	7	31	14	E
3	MONTGOMERY	HENTON	12	SE	SE	NW	7	31	14	E
3	MONTGOMERY	HENTON (COOKE)	1-43	SW	NE	NE	7	31	14	E
3	MONTGOMERY	HESTER AB	2	NE	NE	NW	22	34	15	E
3	MONTGOMERY	HESTER AB	1	S2	N2	N2	22	34	15	E
3	MONTGOMERY	HESTER D	1	N2	NE	NW	22	34	15	E
3	MONTGOMERY	HESTER	I-1	N2	N2	N2	22	34	15	E
3	MONTGOMERY	HOFFMAN	3	NE	NW	NE	4	33	14	E
3	MONTGOMERY	HOFFMAN	5	SE	NW	NE	4	33	14	E
3	MONTGOMERY	JENSEN	50	SW	NE	NW	31	34	17	E
3	MONTGOMERY	JOHNSON	8		N2	SE	8	35	14	E
3	MONTGOMERY	KURTZ	2 A	NW	SE	NE	16	35	15	E
3	MONTGOMERY	KURTZ	4 A	SE	NE	NE	16	35	15	E
3	MONTGOMERY	KURTZ	5-B	NW	SE	SE	16	35	15	E
3	MONTGOMERY	KURTZ	7-B	NW	SW	SW	15	35	15	E
3	MONTGOMERY	KURTZ	2-B	SE	SE	SE	16	35	15	E
3	MONTGOMERY	KURTZ	1-B	SW	SE	SE	16	35	15	E
3	MONTGOMERY	KURTZ	4-B	NE	NW	SW	15	35	15	E
3	MONTGOMERY	KURTZ	4-B	NE	NW	NW	15	35	15	E
3	MONTGOMERY	LAVELY-RYAN	1	SW	SE	NE	3	31	15	E
3	MONTGOMERY	LAVELY	1-D	NW	SE	NE	3	31	15	E
3	MONTGOMERY	LOWREY	1	SE	SE	SE	5	35	17	E
3	MONTGOMERY	LOWREY	2	SE	SE	SE	5	35	17	E
3	MONTGOMERY	LOWREY	3	SE	SE	SE	5	35	17	E
3	MONTGOMERY	LOWREY	4	SE	SE	SE	5	35	17	E
3	MONTGOMERY	MCKEMEY	H 133			SW	4	34	14	E
3	MONTGOMERY	MCKEMEY	H 135			SW	4	34	14	E
3	MONTGOMERY	MCKEMEY	H 137			SW	4	34	14	E
3	MONTGOMERY	MCKEMEY	J 133			SW	4	34	14	E
3	MONTGOMERY	MCKEMEY	J 135			SW	4	34	14	E
3	MONTGOMERY	MCKEMEY	J 137			SW	4	34	14	E
3	MONTGOMERY	MCKEMEY	L 133			SW	4	34	14	E
3	MONTGOMERY	MCKEMEY	L 135			SW	4	34	14	E
3	MONTGOMERY	MCKEMEY	L 137			SW	4	34	14	E
3	MONTGOMERY	MCKEMEY	N 131	S2	S2	SW	4	34	14	E
3	MONTGOMERY	MCKEMEY	Y 135	NE	NE	SW	4	34	14	E
3	MONTGOMERY	MCKEMEY	H 131			SW	4	34	14	E
3	MONTGOMERY	C MELANDER	KMF-1	N2	S2	NW	12	34	13	E
3	MONTGOMERY	C MELANDER	KMF-3			SW	12	34	13	E

Priority 1C Wells

District	County	Lease Name	Well Number	Q-3	Q-2	Q-1	Sect.	Twp.	Rng.	Dir.
3	MONTGOMERY	C MELANDER	KMF-4		SW	NW	12	34	13	E
3	MONTGOMERY	C MELANDER	KMF-5		SW	NW	12	34	13	E
3	MONTGOMERY	C MELANDER	KMF-6		S2	NW	12	34	13	E
3	MONTGOMERY	C MELANDER	KMF-8	NW	SW	NW	12	34	13	E
3	MONTGOMERY	C MELANDER	KMF-9	SW	SW	NW	12	34	13	E
3	MONTGOMERY	MISS KITTY	5	NW	NE	NW	9	35	15	E
3	MONTGOMERY	MONK	1 A	SE	NW	NW	3	35	14	E
3	MONTGOMERY	MURDOCK	3	NE	SE	NE	6	34	17	E
3	MONTGOMERY	NEWBY	8	NE	SW	NE	15	35	15	E
3	MONTGOMERY	PATTERSON	1	SE	NW	SE	27	32	15	E
3	MONTGOMERY	PATTERSON	2	NE	NW	SE	27	32	15	E
3	MONTGOMERY	PATTERSON	KHHP 32	NW	SE	SW	14	34	13	E
3	MONTGOMERY	PATTERSON	KHHP 31	NE	SW	SW	14	34	13	E
3	MONTGOMERY	PATTERSON	KHHP 30	NW	SW	SW	14	34	13	E
3	MONTGOMERY	PATTERSON	KHHP 29	SW	NE	SW	14	34	13	E
3	MONTGOMERY	PATTERSON	KHHP 28	SE	NE	SW	14	34	13	E
3	MONTGOMERY	PATTERSON	KHHP 27	NE	NW	SW	14	34	13	E
3	MONTGOMERY	PATTERSON	KHHP 26	NE	NE	SW	14	34	13	E
3	MONTGOMERY	PATTERSON	KHHP 25	NW	NE	SW	14	34	13	E
3	MONTGOMERY	PATTERSON	KHHP 24	SE	SW	NW	14	34	13	E
3	MONTGOMERY	PATTERSON	KHHP 23	NE	SW	NW	14	34	13	E
3	MONTGOMERY	PATTERSON	KHHP 22	SE	NW	NW	14	34	13	E
3	MONTGOMERY	PATTERSON	KHHP 21	NE	NW	NW	14	34	13	E
3	MONTGOMERY	PATTERSON	KHHP 17	SE	SW	SW	11	34	13	E
3	MONTGOMERY	PATTERSON	KHHP 16	NE	SW	SW	11	34	13	E
3	MONTGOMERY	PATTERSON	KHHP 33	NE	SE	SW	14	34	13	E
3	MONTGOMERY	PATTERSON	KHHP 34	SW	SW	SW	14	34	13	E
3	MONTGOMERY	PATTERSON	KHHP 35	SE	SW	SW	14	34	13	E
3	MONTGOMERY	PATTERSON	KHHP 36	SW	SE	SW	14	34	13	E
3	MONTGOMERY	PATTERSON	KHHP 37	SE	SE	SW	14	34	13	E
3	MONTGOMERY	PAULL	D-125	NW	NW	NW	8	34	14	E
3	MONTGOMERY	PAULL	G-102	W2	NW		8	34	14	E
3	MONTGOMERY	PAULL	G-125	W2	W2	NW	8	34	14	E
3	MONTGOMERY	PAULL	I-102	N2	SW	NW	8	34	14	E
3	MONTGOMERY	PAULL	I-125	NW	SW	NW	8	34	14	E
3	MONTGOMERY	PAULL	A-106	NE	NE	NW	8	34	14	E
3	MONTGOMERY	PAULL	A-108	NE	NE	NW	8	34	14	E
3	MONTGOMERY	PAULL	C-106	N2	NE	NW	8	34	14	E
3	MONTGOMERY	PAULL	E-106	S2	NE	NW	8	34	14	E
3	MONTGOMERY	PAULL	C-104	N2	N2	NW	8	34	14	E
3	MONTGOMERY	PAULL	G-104			NW	8	34	14	E
3	MONTGOMERY	PAULL	E-102	S2	NW	NW	8	34	14	E
3	MONTGOMERY	PAULL	A-101	NW	NW	NW	8	34	14	E
3	MONTGOMERY	PAULL	A-102	NE	NW	NW	8	34	14	E
3	MONTGOMERY	PAULL	A-104	NE	NW	NW	8	34	14	E
3	MONTGOMERY	PAULL	E-108				8	34	14	E
3	MONTGOMERY	PAULL	E-125	SW	NW	NW	8	34	14	E
3	MONTGOMERY	PAULL	E-104	S2	N2	NW	8	34	14	E
3	MONTGOMERY	PAULL	G-106			NW	8	34	14	E
3	MONTGOMERY	PENDELTON	KHHE-1	NE	NE	SW	12	34	13	E
3	MONTGOMERY	PENDELTON	KHHE-2	NW	NE	SW	12	34	13	E
3	MONTGOMERY	PENDLETON	38B	NW	NE	SW	12	34	13	E
3	MONTGOMERY	PENDLETON	39B	NE	NW	SW	12	34	13	E
3	MONTGOMERY	PENDLETON	40B	NW	NW	SW	12	34	13	E
3	MONTGOMERY	PENDLETON	40C	NW	NW	SW	12	34	13	E
3	MONTGOMERY	PENDLETON	40D	NW	NW	SW	12	34	13	E
3	MONTGOMERY	PENDLETON	41B	SW	NW	SW	12	34	13	E
3	MONTGOMERY	PENDLETON	54D	NW	SE	SW	12	34	13	E
3	MONTGOMERY	PENDLETON	A 40	NW	NW	SW	12	34	13	E
3	MONTGOMERY	PENDLETON	59 A	SW	SE	SW	12	34	13	E
3	MONTGOMERY	PENDLETON	D 59	SW	SE	SW	12	34	13	E
3	MONTGOMERY	PENDLETON	60 D	SE	SE	SW	12	34	13	E
3	MONTGOMERY	PENDLETON	KHHE 1	NE	NE	SW	12	34	13	E
3	MONTGOMERY	PENDLETON	KHHE 2	SE	NW	SW	12	34	13	E
3	MONTGOMERY	PENDLETON	KHHE 3	SW	NE	SW	12	34	13	E
3	MONTGOMERY	PENDLETON	KHHE 4	SE	NE	SW	12	34	13	E
3	MONTGOMERY	PENDLETON	KHHE 5	NW	SW	SW	12	34	13	E

Priority 1C Wells

District	County	Lease Name	Well Number	Q-3	Q-2	Q-1	Sect.	Twp.	Rng.	Dir.
3	MONTGOMERY	PENDLETON	KHHE 6	NE	SW	SW	12	34	13	E
3	MONTGOMERY	PENDLETON	KHHE 7	NW	SE	SW	12	34	13	E
3	MONTGOMERY	PENDLETON	KHHE 8	SW	SW	SW	12	34	13	E
3	MONTGOMERY	PENDLETON	KHHE-3	SW	NE	SW	12	34	13	E
3	MONTGOMERY	PENDLETON	KHHE-4	SW	SW	SW	12	34	13	E
3	MONTGOMERY	POWELL	11	SE	SE	SE	17	34	14	E
3	MONTGOMERY	POWELL	12	SE	SE	SE	17	34	14	E
3	MONTGOMERY	POWELL	02	SE	SW	SE	17	34	14	E
3	MONTGOMERY	POWELL	10	NW	SE	SE	17	34	14	E
3	MONTGOMERY	POWELL	15	SW	SE	SE	17	34	14	E
3	MONTGOMERY	POWELL	16	SE	NW	SE	17	34	14	E
3	MONTGOMERY	POWELL	21	NE	SE	SE	17	34	14	E
3	MONTGOMERY	POWELL	B-1	NE	NW	SE	17	34	14	E
3	MONTGOMERY	POWELL	2 B	SW	NE	SE	17	34	14	E
3	MONTGOMERY	POWELL	22	SW	SE	SE	17	34	14	E
3	MONTGOMERY	POWELL	3-B	SW	NE	SE	17	34	14	E
3	MONTGOMERY	POWELL	4-B	SE	NE	SE	17	34	14	E
3	MONTGOMERY	POWELL	05	NW	NE	SE	17	34	14	E
3	MONTGOMERY	POWELL	6-B	NW	NE	SE	17	34	14	E
3	MONTGOMERY	POWELL	7 B	NW	NE	SE	17	34	14	E
3	MONTGOMERY	POWELL	23	SW	NE	SE	17	34	14	E
3	MONTGOMERY	POWELL	KP 1	NW	SE	SE	17	34	14	E
3	MONTGOMERY	POWELL	KP 2	SE	SE	SE	17	34	14	E
3	MONTGOMERY	POWELL	KP-5	NW	SE	SE	17	34	14	E
3	MONTGOMERY	POWELL	KP 3		SW	SE	17	34	14	E
3	MONTGOMERY	POWELL	KP-4		SW	SE	17	34	14	E
3	MONTGOMERY	POWELL	KP-7	NE	SW	SE	17	34	14	E
3	MONTGOMERY	POWELL	KP-6	SE	NW	SE	17	34	14	E
3	MONTGOMERY	POWELL	KP-11	SW	SE	SE	17	34	14	E
3	MONTGOMERY	POWELL	P-6			NE	9	35	15	E
3	MONTGOMERY	RAINES	8-B	SE	SE	SE	10	35	15	E
3	MONTGOMERY	RATTLESNAKE	4	NW	NW	NE	9	35	15	E
3	MONTGOMERY	RATTLESNAKE	1	S2	NW	NE	9	35	15	E
3	MONTGOMERY	RATTLESNAKE	2	N2	NW	NE	9	35	15	E
3	MONTGOMERY	RATTLESNAKE	3				9	35	15	E
3	MONTGOMERY	RATTLESNAKE	3	N2	NW	NE	9	35	15	E
3	MONTGOMERY	RAU	1-A	N2	NW	SW	35	31	13	E
3	MONTGOMERY	RHODES	B 2	SW	NE	SE	10	32	15	E
3	MONTGOMERY	RHODES F	2		SE	NE	7	35	15	E
3	MONTGOMERY	RIGGLE	Q 127			NW	4	34	14	E
3	MONTGOMERY	RIGGLE	Q 129			NW	4	34	14	E
3	MONTGOMERY	RIGGLE	S 129			NW	4	34	14	E
3	MONTGOMERY	RIGGLE	S 131			NW	4	34	14	E
3	MONTGOMERY	RIGGLE	U 127			NW	4	34	14	E
3	MONTGOMERY	RIGGLE	U 131			NW	4	34	14	E
3	MONTGOMERY	RIGGLE	S 133			NW	4	34	14	E
3	MONTGOMERY	RIGGLE	U 135			NW	4	34	14	E
3	MONTGOMERY	RIGGLE	S 135			NW	4	34	14	E
3	MONTGOMERY	SCHULTHEISS	11	SE	SW	SW	30	31	17	E
3	MONTGOMERY	SCHULTHEISS	KS1	SE	NE	SW	30	31	17	E
3	MONTGOMERY	SCHULTHEISS	D47	SW	NE	SW	30	31	17	E
3	MONTGOMERY	SCHULTHEISS	1	SW	NW	SW	30	31	17	E
3	MONTGOMERY	SCHULTHEISS	3	NW	NW	SW	30	31	17	E
3	MONTGOMERY	SCHULTHEISS	4	NW	NW	SW	30	31	17	E
3	MONTGOMERY	SCHULTHEISS	5	NW	NW	SW	30	31	17	E
3	MONTGOMERY	SCHULTHEISS	4A	SW	NW	SW	30	31	17	E
3	MONTGOMERY	SCHULTHEISS	KCCU-6	NE	NE	SW	30	31	17	E
3	MONTGOMERY	SCHULTHEISS	KCCU-7	NW	NE	SW	30	31	17	E
3	MONTGOMERY	SHEIK	3 A	NE	NW	NE	13	34	13	E
3	MONTGOMERY	SHEIK	W 1			NE	13	34	13	E
3	MONTGOMERY	SHEIK	KHHS 1	NE	NE	NE	13	34	13	E
3	MONTGOMERY	SHEIK	KHHS 2	NW	NE	NE	13	34	13	E
3	MONTGOMERY	SHEIK	KHHS 3	SE	NW	NE	13	34	13	E
3	MONTGOMERY	SHEIK	KHHS 4	SE	NE	NE	13	34	13	E
3	MONTGOMERY	SHEIK	KHHS 5	NW	SW	NE	13	34	13	E
3	MONTGOMERY	SHEIK	KHHS 6	NE	SW	SE	13	34	13	E
3	MONTGOMERY	SHEIK	KHHS 7	NW	SE	NE	13	34	13	E

Priority 1C Wells

District	County	Lease Name	Well Number	Q-3	Q-2	Q-1	Sect.	Twp.	Rng.	Dir.
3	MONTGOMERY	SHEIK	KHHS 8	NE	SE	NE	13	34	13	E
3	MONTGOMERY	SHEIK	KHHS 9	NW	NW	NE	13	34	13	E
3	MONTGOMERY	SHEIK	KHHS-1	NW	NE	NE	13	34	13	E
3	MONTGOMERY	SHEIK	KHHS-2	SE	SE	NE	13	34	13	E
3	MONTGOMERY	SHEIK	KHHS-3	NW	SW	NE	13	34	13	E
3	MONTGOMERY	SHEIK	KHHS-4	SE	NE	NE	13	34	13	E
3	MONTGOMERY	SPRINGER	1R	NW	NW	SW	5	33	15	E
3	MONTGOMERY	SWEARINGEN	12	NE	NE	SE	25	31	16	E
3	MONTGOMERY	SWEARINGEN	5	NW	SE	SE	25	31	16	E
3	MONTGOMERY	SWEARINGEN	1	SE	SE	SE	25	31	16	E
3	MONTGOMERY	SWEARINGEN	9	NW	SE	SE	25	31	16	E
3	MONTGOMERY	SWEARINGEN	11	NE	NE	SE	25	31	16	E
3	MONTGOMERY	SWEARINGEN	16	SW	NE	SE	25	31	16	E
3	MONTGOMERY	SWEARINGEN	2	SW	SE	SE	25	31	16	E
3	MONTGOMERY	SWEARINGEN	3	SW	SE	SE	25	31	16	E
3	MONTGOMERY	SWEARINGEN	6	SW	SE	SE	25	31	16	E
3	MONTGOMERY	SWEARINGEN	8	NE	SE	SE	25	31	16	E
3	MONTGOMERY	SWEARINGEN	KCCS-2	NW	NE	SE	25	31	16	E
3	MONTGOMERY	SWEARINGEN (not SWEARINGTON)	1			SE	25	31	16	E
3	MONTGOMERY	TAYLOR	H 112A			SE	5	34	14	E
3	MONTGOMERY	TAYLOR	J 110			SE	5	34	14	E
3	MONTGOMERY	TAYLOR	J 112			SE	5	34	14	E
3	MONTGOMERY	TAYLOR	A 112			SE	5	34	14	E
3	MONTGOMERY	TAYLOR	Y 115			SE	5	34	14	E
3	MONTGOMERY	TAYLOR	L 110			SE	5	34	14	E
3	MONTGOMERY	TAYLOR	L 112			SE	5	34	14	E
3	MONTGOMERY	TAYLOR	H 119			SE	5	34	14	E
3	MONTGOMERY	TYCO	1	SE	NE	NW	27	32	15	E
3	MONTGOMERY	VEITH	1	NW	SE	SW	27	33	14	E
3	MONTGOMERY	W BRAGG	I-24			SE	5	34	14	E
3	MONTGOMERY	HAROLD WALLS	5		NW	SE	5	35	15	E
3	MONTGOMERY	HAROLD WALLS	6	SE	NW	SE	5	35	15	E
3	MONTGOMERY	WAYNE GAUT	1	NW	NE	SW	34	33	16	E
3	MONTGOMERY	WEST BUSH	1	NW	NE	SW	4	35	15	E
3	MONTGOMERY	WILMOTH	1 W		NE	SE	8	35	15	E
3	MONTGOMERY	WINKLEMAN	1		NE	NE	13	31	15	E
3	MONTGOMERY	WOLFE	1	E2	NE	NW	7	31	16	E
3	MONTGOMERY	BEURSKENS A	2		NE	SE	21	31	16	E
3	MONTGOMERY	ELIAS	4	SW	NW	SE	28	33	16	E
3	MONTGOMERY	ELIAS	2	NE	SW	SE	28	33	16	E
3	MONTGOMERY	ELIAS	1	SW	SE	SW	28	33	16	E
3	MONTGOMERY	FIELDS	4	NE	SE	SE	10	35	15	E
3	MONTGOMERY	HAND	31	SW	SW	SE	32	32	14	E
3	MONTGOMERY	HAND	I-3	SW	NW	SE	32	32	14	E
3	MONTGOMERY	HAND	I-7	NE	SW	SE	32	32	14	E
3	MONTGOMERY	HAND	I-9	SE	SW	SE	32	32	14	E
3	MONTGOMERY	HAND	1	SE	SW	SE	32	32	14	E
3	MONTGOMERY	HOFFMAN A	1	SE	NW	NW	28	33	16	E
3	MONTGOMERY	HOFFMAN A	2	SW	NE	NW	28	33	16	E
3	MONTGOMERY	HOME PLACE	1	NW	NE	SW	2	34	14	E
3	MONTGOMERY	JENSEN	6A	SW	NW	SE	30	34	17	E
3	MONTGOMERY	JENSEN	17	E2	E2	SW	30	34	17	E
3	MONTGOMERY	JENSEN	28	SE	SE	SW	30	34	17	E
3	MONTGOMERY	JENSEN (prob in sec 31, not sec 30)	37	NE	NW	NW	30	34	17	E
3	MONTGOMERY	JENSEN	43			SW	30	34	17	E
3	MONTGOMERY	JENSEN (prob in sec 31, not sec 30)	39	NE	NW	NW	30	34	17	E
3	MONTGOMERY	JENSEN-BAHR	1B			SW	30	34	17	E
3	MONTGOMERY	JENSEN-BAHR	2B	E2	SE	SW	30	34	17	E
3	MONTGOMERY	JENSEN-BAHR	3B		SE	SW	30	34	17	E
3	MONTGOMERY	JENSEN-BAHR	5B	NE	SE	SW	30	34	17	E
3	MONTGOMERY	KENSINGER	05-24	NW	SW	SW	5	31	16	E
3	MONTGOMERY	LAVELY C	1	SW	NW	NW	2	31	15	E
3	MONTGOMERY	MERRICK A	12-2	SW	SW	SW	12	31	13	E
3	MONTGOMERY	MERRICK A	12-3	NW	SE	SW	12	31	13	E
3	MONTGOMERY	MERRICK KHEM	3-12	NW	SE	SW	12	31	13	E
3	MONTGOMERY	MERRICK KHEM	4-12	SW	SE	SE	12	31	13	E
3	MONTGOMERY	NEWBY	B 4	NE	NW	SW	10	35	15	E

Priority 1C Wells

District	County	Lease Name	Well Number	Q-3	Q-2	Q-1	Sect.	Twp.	Rng.	Dir.
3	MONTGOMERY	NEWBY	15	NW	NE	SW	10	35	15	E
3	MONTGOMERY	NEWBY	5-B	SW	NE	NW	10	35	15	E
3	MONTGOMERY	NEWBY	6-B	NE	SW	NW	10	35	15	E
3	MONTGOMERY	NEWBY	7-B	SW	SE	NW	10	35	15	E
3	MONTGOMERY	NEWBY	8-B	NW	NE	SW	10	35	15	E
3	MONTGOMERY	NEWBY	9-B	NE	NW	SW	10	35	15	E
3	MONTGOMERY	NEWBY	10-B	SW	NE	SW	10	35	15	E
3	MONTGOMERY	NEWBY	B 11	SE	SW	NW	10	35	15	E
3	MONTGOMERY	NEWBY	14-B		S2	NW	10	35	15	E
3	MONTGOMERY	NEWBY	16-B		S2	NW	10	35	15	E
3	MONTGOMERY	NEWBY	15-B	SW	SE	NW	10	35	15	E
3	MONTGOMERY	NEWBY	17-B	SE	NE	SW	10	35	15	E
3	MONTGOMERY	NEWBY	4-C	SE	SW	NW	10	35	15	E
3	MONTGOMERY	NEWBY	W-2	NW	SW	NW	10	35	15	E
3	MONTGOMERY	NEWBY	W-3	SE	SW	NW	10	35	15	E
3	MONTGOMERY	NEWBY	W-4	NW	SW	NW	10	35	15	E
3	MONTGOMERY	NEWBY	16	NE	SE	NW	10	35	15	E
3	MONTGOMERY	NEWBY	1-A	NE	SE	SW	10	35	15	E
3	MONTGOMERY	NEWBY	2-A	NE	SE	SW	10	35	15	E
3	MONTGOMERY	NEWBY	3-A	SW	NE	SW	10	35	15	E
3	MONTGOMERY	NEWBY	4-A	SE	NE	SW	10	35	15	E
3	MONTGOMERY	PARRETT	3		NW	NE	11	33	15	E
3	MONTGOMERY	PENDELTON 1	A	SW	NW	SW	35	33	13	E
3	MONTGOMERY	PERKINS	3	SE	SE	SE	11	35	15	E
3	MONTGOMERY	SPRINGER	85-912	SW	NE	SW	5	33	15	E
3	MONTGOMERY	SPRINGER	1	NW	SW	SW	5	33	15	E
3	MONTGOMERY	SPRINGER	2	SW	SW	SW	5	33	15	E
3	MONTGOMERY	SPRINGER	3	SE	SW	SW	5	33	15	E
3	MONTGOMERY	SPRINGER R S	90 898		SW	SW	5	33	15	E
3	MONTGOMERY	SPRINGER R S	90 905		SW	SW	5	33	15	E
3	MONTGOMERY	BACHMAN-9	W-4	SW	SW	NW	9	35	15	E
3	MONTGOMERY	BACHMAN-9	W-1		SW	NW	9	35	15	E
3	MONTGOMERY	BACHMAN-9	W-3	SE	SW	NW	9	35	15	E
3	MONTGOMERY	BUTLER	W 4			NE	24	33	14	E
3	MONTGOMERY	COTTERILL	4-1	NE	SE	SE	1	32	16	E
3	MONTGOMERY	COTTERILL	4-2	SE	SE	SE	1	32	16	E
3	MONTGOMERY	COTTERILL	4-3	SE	SE	SE	1	32	16	E
3	MONTGOMERY	COTTERILL	4-4	NE	SE	NE	1	32	16	E
3	MONTGOMERY	HATTAN	01	SW	NW	SW	27	33	15	E
3	MONTGOMERY	HATTAN	02	NW	NW	SW	27	33	15	E
3	MONTGOMERY	HATTAN	03	SW	NW	SW	27	33	15	E
3	MONTGOMERY	HATTAN	04	SW	SW	NW	27	33	15	E
3	MONTGOMERY	HATTAN	05	NE	SW	NW	27	33	15	E
3	MONTGOMERY	HATTAN	06	NW	NW	SW	27	33	15	E
3	MONTGOMERY	HATTAN	07	W2	W2	W2	27	33	15	E
3	MONTGOMERY	HATTAN	08		W2	W2	27	33	15	E
3	MONTGOMERY	HATTAN	09	SE	SW	NW	27	33	15	E
3	MONTGOMERY	HATTAN	10	SW	SW	NW	27	33	15	E
3	MONTGOMERY	HATTAN	11	SW	SW	NW	27	33	15	E
3	MONTGOMERY	HATTAN	12	SW	SW	NW	27	33	15	E
3	MONTGOMERY	HATTAN	13	SE	SW	NW	27	33	15	E
3	MONTGOMERY	HATTAN	14	NW	SW	NW	27	33	15	E
3	MONTGOMERY	HATTAN	15	NE	SW	NW	27	33	15	E
3	MONTGOMERY	HATTAN	16	SE	NW	NW	27	33	15	E
3	MONTGOMERY	HATTAN	17	E2	NW	NW	27	33	15	E
3	MONTGOMERY	HATTAN	18	NE	NW	NW	27	33	15	E
3	MONTGOMERY	HATTAN	19	NE	NW	NW	27	33	15	E
3	MONTGOMERY	HATTAN	21	SW	SW	NW	27	33	15	E
3	MONTGOMERY	HATTAN	22		NW	SW	27	33	15	E
3	MONTGOMERY	HELT	6	NW	NW	NE	19	34	17	E
3	MONTGOMERY	HINTHORN	5		W2	NW	33	33	17	E
3	MONTGOMERY	KURTIS H	20	SW	SE	NW	36	33	14	E
3	MONTGOMERY	MEEK	7	E2	SE	SE	15	35	15	E
3	MONTGOMERY	ROBERT HOUSEL	15	N2	NW	SE	7	32	17	E
3	MONTGOMERY	ROBERT SPEIR EC	10		NE	SE	25	32	13	E
3	MONTGOMERY	SCHMIDT	SWD			NW	28	31	17	E
3	MONTGOMERY	WOOD DONALD	3	SE	NE	NE	23	31	15	E

Priority 1C Wells

District	County	Lease Name	Well Number	Q-3	Q-2	Q-1	Sect.	Twp.	Rng.	Dir.
3	MONTGOMERY	Y-NOT RANCH (CRANE-DAY)	4	NE	NE	NE	6	32	15	E
3	NEOSHO	HURST		NE	SE	SE	10	28	19	E
3	NEOSHO	HURST		NE	SE	SE	10	28	19	E
3	NEOSHO	HURST		NE	SE	SE	10	28	19	E
3	NEOSHO	HINES	OW-5	S2	SE	NW	22	28	20	E
3	NEOSHO	HINES	57			NW	22	28	20	E
3	NEOSHO	GLENTZER (R LECK)	A			NW	31	30	18	E
3	NEOSHO	GLENTZER (R LECK)	B			NW	31	30	18	E
3	NEOSHO	GLENTZER (R LECK)	C			NW	31	30	18	E
3	NEOSHO	LECK (BOUSE)	1				31	30	18	E
3	NEOSHO	DOWNING (not DOWNEY)	A			SW	31	30	18	E
3	NEOSHO	DOWNING (not DOWNEY)	B			SW	31	30	18	E
3	NEOSHO	DUGAN	2				15	28	19	E
3	NEOSHO	DUGAN	3				15	28	19	E
3	NEOSHO	DUGAN	4				15	28	19	E
3	NEOSHO	SWILER (was WARSTLER)	1&6&7			NE	15	28	19	E
3	NEOSHO	SWILER (was WARSTLER)	1&1&2			NE	15	28	19	E
3	NEOSHO	SWILER (was GEARHART)	5&6&10			NE	15	28	19	E
3	NEOSHO	SWILER (was KING)	24-25-26			NE	15	28	19	E
3	NEOSHO	SWILER (was KING)	27-28-29			NE	15	28	19	E
3	NEOSHO	SWILER (was KING)	30-31-32			NE	15	28	19	E
3	NEOSHO	SWILER (was KING)	33-34-35			NE	15	28	19	E
3	NEOSHO	SWILER (was KING)	36-37-38			NE	15	28	19	E
3	NEOSHO	SWILER (was WARSTLER)	3&4&5			NE	15	28	19	E
3	NEOSHO	CORBETT	COR16	SW	SW	NW	18	27	20	E
3	NEOSHO	CORBETT	COR10	NE	SE	NW	18	27	20	E
3	NEOSHO	CORBETT	COR07	SW	SE	NW	18	27	20	E
3	NEOSHO	SMITH BROTHERS	1			NE	19	27	21	E
3	NEOSHO	SMITH BROTHERS	2			NE	19	27	21	E
3	NEOSHO	SMITH BROTHERS	6			NE	19	27	21	E
3	NEOSHO	SMITH BROTHERS	7			NE	19	27	21	E
3	NEOSHO	HARRY BRANT	1			SW	30	28	18	E
3	NEOSHO	UMBARGER	1			SW	30	28	18	E
3	NEOSHO	PAULIE	1	SE	SE	SW	11	28	18	E
3	NEOSHO	PAULIE	2	SE	SE	SW	11	28	18	E
3	NEOSHO	PAULIE	3	SE	SE	SW	11	28	18	E
3	NEOSHO	PAULIE	4	SE	SE	SW	11	28	18	E
3	NEOSHO	PAULIE	5	SE	SE	SW	11	28	18	E
3	NEOSHO	CARLSON-TORREY	W 1	E2	SW	NW	10	28	19	E
3	NEOSHO	CARLSON-TORREY	W 2	N2	SW	NW	10	28	19	E
3	NEOSHO	CHEYNEY	G 1	SE	NE	SE	24	28	18	E
3	NEOSHO	CHEYNEY	G 2	NE	NE	SE	24	28	18	E
3	NEOSHO	COX	2	SW	SW	SE	18	30	18	E
3	NEOSHO	COX	W 5			SW	18	30	18	E
3	NEOSHO	ELLIOTT	1	SE	SE	SE	13	27	19	E
3	NEOSHO	ELLIOTT	2	NE	SE	SE	13	27	19	E
3	NEOSHO	ELLIOTT	3	SE	SE	SE	13	27	19	E
3	NEOSHO	EVERETT MCCOY	2	SW	NW	NW	29	28	19	E
3	NEOSHO	EVERETT MCCOY	3	SW	NW	NW	29	28	19	E
3	NEOSHO	EVERETT MCCOY	4	NW	NW	NW	29	28	19	E
3	NEOSHO	EVERETT MCCOY	5	SW	NW	NW	29	28	19	E
3	NEOSHO	FOWLER	8		E2	SW	1	29	18	E
3	NEOSHO	FOWLER	J 11			NE	1	29	18	E
3	NEOSHO	FOWLER	J 12			NE	1	29	18	E
3	NEOSHO	FOWLER	J 14			NE	1	29	18	E
3	NEOSHO	FOWLER	J 17			NE	1	29	18	E
3	NEOSHO	HARDING (McCOY / KING)	X 12	NW	SW	NW	19	28	19	E
3	NEOSHO	HARDING (McCOY / KING)	X 11	NW	NW	SW	19	28	19	E
3	NEOSHO	HARDING (McCOY / KING)	M 3	NW	SE	NW	19	28	19	E
3	NEOSHO	HARDING (McCOY / KING)	M 4	SW	NW	NW	19	28	19	E
3	NEOSHO	HARDING (McCOY / KING)	M 6	SW	SW	NW	19	28	19	E
3	NEOSHO	HARDING (McCOY / KING)	M 7	SW	SW	NW	19	28	19	E
3	NEOSHO	HEILMAN	HI-05			SW	36	28	18	E
3	NEOSHO	HEILMAN	HI-10			SW	36	28	18	E
3	NEOSHO	HEILMAN	HI-16			SW	36	28	18	E
3	NEOSHO	HEILMAN	DT-09	SE	SW	SW	36	28	18	E
3	NEOSHO	HEILMAN	DT-08	NE	SW	SW	36	28	18	E

Priority 1C Wells

District	County	Lease Name	Well Number	Q-3	Q-2	Q-1	Sect.	Twp.	Rng.	Dir.
3	NEOSHO	HEILMAN	DT-07		NE	SW	36	28	18	E
3	NEOSHO	HEILMAN DT 1	DT-01	NE	NE	SW	36	28	18	E
3	NEOSHO	HEILMAN DT 2	DT-02	NW	NE	SW	36	28	18	E
3	NEOSHO	HEILMAN DT 3	DT-03	SW	NE	SW	36	28	18	E
3	NEOSHO	HEILMAN DT 4	DT-04	SW	NE	SW	36	28	18	E
3	NEOSHO	HEILMAN DT 5	DT-05	NE	SW	SW	36	28	18	E
3	NEOSHO	HEILMAN DT 6	DT-06	NE	SW	SW	36	28	18	E
3	NEOSHO	HUDSON	2 B			SW	10	28	19	E
3	NEOSHO	LEATHERMAN	W 3		NW	SE	10	28	19	E
3	NEOSHO	LEATHERMAN	W 4		N2	SE	10	28	19	E
3	NEOSHO	LEATHERMAN	W 2 B	SW	NE	SE	10	28	19	E
3	NEOSHO	LEATHERMAN	W 3 B	NW	SE	SE	10	28	19	E
3	NEOSHO	LEATHERMAN	W 4 B	SW	NE	SE	10	28	19	E
3	NEOSHO	MCCAN B	W 2	NE	NE	NW	14	28	19	E
3	NEOSHO	MCCAN B	W 5 B	SW	NW	NE	14	28	19	E
3	NEOSHO	MCCAN B	W 4 B	SW	NW	NE	14	28	19	E
3	NEOSHO	MCCOY	1			NW	19	28	19	E
3	NEOSHO	MCCOY	M-2	NW	NW	NW	19	28	19	E
3	NEOSHO	MCCOY	M-5	W2	SE	NW	19	28	19	E
3	NEOSHO	REINHARDT	SWI 5	SW	SE	SE	15	27	19	E
3	NEOSHO	RON FOWLER	F13-9	SE	NE	NW	1	29	18	E
3	NEOSHO	RON FOWLER	F11-10	NE	SE	NW	1	29	18	E
3	NEOSHO	TAYLOR BROTHERS	37			SW	26	28	18	E
3	NEOSHO	TAYLOR BROTHERS	38			SW	26	28	18	E
3	NEOSHO	TAYLOR BROTHERS	39			SW	26	28	18	E
3	NEOSHO	TAYLOR BROTHERS	40			SW	26	28	18	E
3	NEOSHO	TAYLOR BROTHERS	41			SW	26	28	18	E
3	NEOSHO	VEENEMAN	1	NW	NW	NE	32	28	21	E
3	NEOSHO	VEENEMAN	2	NW	NW	NE	32	28	21	E
3	NEOSHO	VEENEMAN	3	NW	NW	NE	32	28	21	E
3	NEOSHO	VEENEMAN	4	SW	NW	NE	32	28	21	E
3	NEOSHO	VEENEMAN	5	SW	NW	NE	32	28	21	E
3	NEOSHO	VENNEMAN	7	SE	NW	NE	32	28	21	E
3	NEOSHO	VENNEMAN	8	SW	NW	NE	32	28	21	E
3	NEOSHO	VENNEMAN	6	SE	NW	NE	32	28	21	E
3	NEOSHO	WATTS CECIL	SWI 1	SE	NE	NW	29	27	19	E
3	NEOSHO	WATTS CECIL	SWI 5	NE	NE	NW	29	27	19	E
3	NEOSHO	WATTS CECIL	SWI 6	N2	NE	NW	29	27	19	E
3	NEOSHO	WATTS CECIL	SWI 7	N2	NE	NW	29	27	19	E
3	NEOSHO	WATTS CECIL	SWI 15	N2	S2	NW	29	27	19	E
3	NEOSHO	WILLIS	D-12	SE	SW	NW	12	28	17	E
3	NEOSHO	WILLIS	C-13	NE	NW	SW	12	28	17	E
3	NEOSHO	WILLIS	C-12	SE	SW	NW	12	28	17	E
3	NEOSHO	WILLIS	C-11	NE	SW	NW	12	28	17	E
3	NEOSHO	WILLIS	C-14	NE	SW	SW	12	28	17	E
3	NEOSHO	WILLIS	C 21	SW	SE	NW	12	28	17	E
3	NEOSHO	WILLIS	D 21	SE	SE	SW	12	28	17	E
3	NEOSHO	BURRIS	W 2	SW	SW	NE	7	27	19	E
3	NEOSHO	BURRIS	10	NW	SW	NE	7	27	19	E
3	NEOSHO	BURRIS	7	NW	SW	NE	7	27	19	E
3	NEOSHO	BURRIS	1		SW	NE	7	27	19	E
3	NEOSHO	BURRIS	2	SW	SW	NE	7	27	19	E
3	NEOSHO	BURRIS	4	SW	NW	NE	7	27	19	E
3	NEOSHO	BURRIS	5	SW	NW	NE	7	27	19	E
3	NEOSHO	BURRIS	6	SW	NW	NE	7	27	19	E
3	NEOSHO	BURRIS	8	NW	SW	NE	7	27	19	E
3	NEOSHO	BURRIS	9	NW	SW	NE	7	27	19	E
3	NEOSHO	BURRIS	12	SW	NW	NE	7	27	19	E
3	NEOSHO	BURRIS	W 1	SW	NW	NE	7	27	19	E
3	NEOSHO	BURRIS	11	SW	SW	NE	7	27	19	E
3	NEOSHO	EVERETT MCCOY	A-1	W2	W2	SW	29	28	19	E
3	NEOSHO	EVERETT MCCOY	A-2	SW	NW	SW	29	28	19	E
3	NEOSHO	GILDART	6	SE	SW	NW	11	30	17	E
3	NEOSHO	GILDART	10	NW	NE	SW	11	30	17	E
3	NEOSHO	GILDART	4	N2	S2	NW	11	30	17	E
3	NEOSHO	HAZEN	24			SE	23	28	20	E
3	NEOSHO	HAZEN	29			SE	23	28	20	E

Priority 1C Wells

District	County	Lease Name	Well Number	Q-3	Q-2	Q-1	Sect.	Twp.	Rng.	Dir.
3	NEOSHO	HAZEN	31			SE	23	28	20	E
3	NEOSHO	HAZEN	HAZ 03	SW	SW	SE	23	28	20	E
3	NEOSHO	HAZEN	HAZ 05	NW	SW	SE	23	28	20	E
3	NEOSHO	HAZEN	HAZ 07	SE	SW	SE	23	28	20	E
3	NEOSHO	HAZEN	HAZ 08	SE	SW	SE	23	28	20	E
3	NEOSHO	HAZEN	HAZ 09	SE	SW	SE	23	28	20	E
3	NEOSHO	HAZEN	HAZ 10	SW	SE	SE	23	28	20	E
3	NEOSHO	HAZEN	HAZ 11	SW	SE	SE	23	28	20	E
3	NEOSHO	HAZEN	HAZ 12	SE	SE	SE	23	28	20	E
3	NEOSHO	HAZEN	HAZ 14	SE	SE	SE	23	28	20	E
3	NEOSHO	HAZEN	HAZ 15	SE	SE	SE	23	28	20	E
3	NEOSHO	HAZEN	HAZ 17	SW	SE	SE	23	28	20	E
3	NEOSHO	HAZEN	HAZ 14	NW	SE	SE	23	28	20	E
3	NEOSHO	HAZEN	HAZ 28	NE	SE	SE	23	28	20	E
3	NEOSHO	HAZEN	HAZ 30	NE	SW	SE	23	28	20	E
3	NEOSHO	HAZEN	HAZ 32	NE	SW	SE	23	28	20	E
3	NEOSHO	HAZEN	HAZ 33	NW	SE	SE	23	28	20	E
3	NEOSHO	HAZEN	HAZ 34	NW	SW	SE	23	28	20	E
3	NEOSHO	HAZEN	HAZ 35	SW	NW	SE	23	28	20	E
3	NEOSHO	HAZEN	HAZ 36	SW	NW	SE	23	28	20	E
3	NEOSHO	HAZEN	HAZ 37	SW	NW	SE	23	28	20	E
3	NEOSHO	HAZEN	HAZ 38	SE	NW	SE	23	28	20	E
3	NEOSHO	HAZEN	HAZ 39	SE	NW	SE	23	28	20	E
3	NEOSHO	HAZEN	HAZ 40	SW	NW	SE	23	28	20	E
3	NEOSHO	HAZEN	HAZ 30	NE	SW	SE	23	28	20	E
3	NEOSHO	HAZEN	HAZ 06	NW	SW	SE	23	28	20	E
3	NEOSHO	HAZEN	HAZ 02	SW	SW	SE	23	28	20	E
3	NEOSHO	HAZEN	HAZ 01	SW	SW	SE	23	28	20	E
3	NEOSHO	HOAGLAND	2	SW	SW	SE	29	28	21	E
3	NEOSHO	HOAGLAND	3	SE	SW	SE	29	28	21	E
3	NEOSHO	HOAGLAND	5	S2	SW	SE	29	28	21	E
3	NEOSHO	HOAGLAND	6	SE	SE	SE	29	28	21	E
3	NEOSHO	HOAGLAND	19	SE	SW	SW	29	28	21	E
3	NEOSHO	HOAGLAND	20	SE	SE	SE	29	28	21	E
3	NEOSHO	HOAGLAND	21	NE	NE	NE	29	28	21	E
3	NEOSHO	MCCOY	B 4	NE	NW	SW	29	28	19	E
3	NEOSHO	MCCOY	B 1	SE	NW	SW	29	28	19	E
3	NEOSHO	MCCOY	B 2	SE	NW	SW	29	28	19	E
3	NEOSHO	MCCOY	B 3	SE	NW	SW	29	28	19	E
3	NEOSHO	MEYER	G-24	SW	SE	NE	33	27	19	E
3	NEOSHO	MEYER	G-27	SE	SE	NE	33	27	19	E
3	NEOSHO	MEYER	3	SE	SE	NE	33	27	19	E
3	NEOSHO	MEYER	4	SW	SE	NE	33	27	19	E
3	NEOSHO	MEYER	10	SW	SE	NE	33	27	19	E
3	NEOSHO	MEYER	11	NW	SE	NE	33	27	19	E
3	NEOSHO	MEYER	12	SE	SE	NE	33	27	19	E
3	NEOSHO	MEYER	13	SW	SE	NE	33	27	19	E
3	NEOSHO	MEYER	14	SW	SE	NE	33	27	19	E
3	NEOSHO	MEYER	15	SE	SW	NE	33	27	19	E
3	NEOSHO	MEYER	16	NE	SW	NE	33	27	19	E
3	NEOSHO	MEYER	17	NW	SE	NE	33	27	19	E
3	NEOSHO	MEYER	18	NE	SW	NE	33	27	19	E
3	NEOSHO	MEYER	19	NE	SW	NE	33	27	19	E
3	NEOSHO	MEYER	20	NW	SW	NE	33	27	19	E
3	NEOSHO	MEYER	B-4	SE	SE	NE	33	27	19	E
3	NEOSHO	MEYER	B-1	SE	SE	NE	33	27	19	E
3	NEOSHO	MEYER	G 13	SE	SW	SW	34	27	19	E
3	NEOSHO	MEYER	G-14	SW	SW	SW	34	27	19	E
3	NEOSHO	MEYER	G 15	NE	SW	SW	34	27	19	E
3	NEOSHO	MEYER	G-16	NE	SW	SW	34	27	19	E
3	NEOSHO	MEYER	G-18	SE	SW	SW	34	27	19	E
3	NEOSHO	MEYER	G-17	NW	SW	SW	34	27	19	E
3	NEOSHO	MEYER	G-19	NW	SW	SW	34	27	19	E
3	NEOSHO	MEYER	G-20	SE	SW	SW	34	27	19	E
3	NEOSHO	MEYER	G-21	NW	SW	SW	34	27	19	E
3	NEOSHO	MEYER	G-22	NW	SW	SW	34	27	19	E
3	NEOSHO	MEYER	G-29	SE	SW	NW	34	27	19	E

Priority 1C Wells

District	County	Lease Name	Well Number	Q-3	Q-2	Q-1	Sect.	Twp.	Rng.	Dir.
3	NEOSHO	MEYER	G-30	NE	SW	NW	34	27	19	E
3	NEOSHO	MEYER	G-31	NW	SW	NW	34	27	19	E
3	NEOSHO	MEYER	G-33	NW	NW	SW	34	27	19	E
3	NEOSHO	MEYER	G 32	NE	SW	NW	34	27	19	E
3	NEOSHO	MEYER	K-21	S2	S2	SW	34	27	19	E
3	NEOSHO	MEYER	MSG 1	NW	SE	SW	34	27	19	E
3	NEOSHO	MEYER	B-2	SW	SW	NW	34	27	19	E
3	NEOSHO	MEYER	G-2	SE	NW	SW	34	27	19	E
3	NEOSHO	MEYER	G-32A	SE	NW	SW	34	27	19	E
3	NEOSHO	MEYER	G-4	SE	NW	SW	34	27	19	E
3	NEOSHO	MEYER	G-5	NE	SW	SW	34	27	19	E
3	NEOSHO	MEYER	G-8	NW	SE	SW	34	27	19	E
3	NEOSHO	MEYER	G-9	SW	NW	SW	34	27	19	E
3	NEOSHO	MEYER	G 10	SW	NW	SW	34	27	19	E
3	NEOSHO	MEYER	G-11	SW	NW	SW	34	27	19	E
3	NEOSHO	MEYER	G 12	NW	NW	SW	34	27	19	E
3	NEOSHO	MOORE I	64 49	SE	SE	SE	28	27	18	E
3	NEOSHO	MULL	PN 7	NW	NW	NE	16	27	18	E
3	NEOSHO	NORTH MONTY MCCOY	1	SW	NW	NW	29	28	19	E
3	NEOSHO	RENSING	4	SE	NW	NW	3	28	19	E
3	NEOSHO	RENSING	6	SW	NE	NW	3	28	19	E
3	NEOSHO	RENSING	8	NW	NE	NW	3	28	19	E
3	NEOSHO	RENSING	9	SW	NE	NW	3	28	19	E
3	NEOSHO	RENSING	10	NE	NW	NW	3	28	19	E
3	NEOSHO	RENSING	12	SW	NE	NW	3	28	19	E
3	NEOSHO	RENSING	MSG 1	NE	NW	NW	3	28	19	E
3	NEOSHO	RENSING	3	SW	NE	NW	3	28	19	E
3	NEOSHO	SOUTH MONTY MCCOY	M 1	SW	NW	SW	29	28	19	E
3	NEOSHO	SOUTH MONTY MCCOY	M 2	SW	NW	SW	29	28	19	E
3	NEOSHO	SOUTH MONTY MCCOY	M 4	NW	NW	SW	29	28	19	E
3	NEOSHO	SOUTH MONTY MCCOY	M 3	SW	NW	SW	29	28	19	E
3	NEOSHO	SOUTH MONTY MCCOY	M 5	SE	NW	SW	29	28	19	E
3	NEOSHO	SOUTH MONTY MCCOY	M 6	E2	NW	SW	29	28	19	E
3	NEOSHO	SOUTH MONTY MCCOY	M 7	SE	NW	SW	29	28	19	E
3	NEOSHO	SOUTH MONTY MCCOY	M 8	SE	NW	SW	29	28	19	E
3	NEOSHO	TASCHE	1	SW	SE	SE	18	27	19	E
3	NEOSHO	TASCHE	2	NW	SE	SE	18	27	19	E
3	NEOSHO	TASCHE	1 1	SW	SE	SE	18	27	19	E
3	NEOSHO	TASCHE	3	W2	E2	SE	18	27	19	E
3	NEOSHO	TASCHE	4	SE	NW	SE	18	27	19	E
3	NEOSHO	TASCHE	5	NE	NW	SE	18	27	19	E
3	NEOSHO	TASCHE	1 2	NW	SE	SE	18	27	19	E
3	NEOSHO	TASCHE	1 3	NW	SE	SE	18	27	19	E
3	NEOSHO	TASCHE	1 4	NE	NW	SE	18	27	19	E
3	NEOSHO	TASCHE	2	NW	NW	SE	18	27	19	E
3	NEOSHO	TASCHE	6	SE	SW	SE	18	27	19	E
3	NEOSHO	TASCHE	7	SE	NW	SE	18	27	19	E
3	NEOSHO	TASCHE	8	SW	SE	SE	18	27	19	E
3	NEOSHO	TASCHE WSW	1	SE	SE	SE	18	27	19	E
3	NEOSHO	TASCHE	DV-1	NW	SE	SE	18	27	19	E
3	NEOSHO	TASCHE	DV-2	SE	SE	SE	18	27	19	E
3	NEOSHO	TAYLOR	58	SE	SE	SW	23	28	18	E
3	NEOSHO	TAYLOR	60	SE	SE	SW	23	28	18	E
3	NEOSHO	TAYLOR	62	NW	SE	SW	23	28	18	E
3	NEOSHO	TAYLOR	64	NW	SE	SW	23	28	18	E
3	NEOSHO	TAYLOR	65	SW	SE	SW	23	28	18	E
3	NEOSHO	TAYLOR	67	NE	SE	SW	23	28	18	E
3	NEOSHO	TAYLOR	68	NW	SE	SW	23	28	18	E
3	NEOSHO	TAYLOR	W 2	SE	SE	SW	23	28	18	E
3	NEOSHO	TAYLOR	1 W	SW	SW	NW	26	28	18	E
3	NEOSHO	TAYLOR	45	SE	SE	NW	26	28	18	E
3	NEOSHO	TAYLOR	46	NE	SE	NW	26	28	18	E
3	NEOSHO	TAYLOR	48	SW	SE	NW	26	28	18	E
3	NEOSHO	TAYLOR	50	NW	SE	NW	26	28	18	E
3	NEOSHO	TAYLOR	55	NE	NE	NW	26	28	18	E
3	NEOSHO	TAYLOR	57	NW	NE	NW	26	28	18	E
3	NEOSHO	TAYLOR	N 12	SW	SE	NW	26	28	18	E

Priority 1C Wells

District	County	Lease Name	Well Number	Q-3	Q-2	Q-1	Sect.	Twp.	Rng.	Dir.
3	NEOSHO	TAYLOR	P 6	NE	NE	NW	26	28	18	E
3	NEOSHO	TAYLOR	70	SE	NE	NW	26	28	18	E
3	NEOSHO	TAYLOR	71	SE	SE	NW	26	28	18	E
3	NEOSHO	TAYLOR	72	NW	NE	SW	26	28	18	E
3	NEOSHO	TAYLOR	72	N2	NE	SW	26	28	18	E
3	NEOSHO	TAYLOR	73	NE	NE	SW	26	28	18	E
3	NEOSHO	TAYLOR	74	NW	NE	SW	26	28	18	E
3	NEOSHO	TAYLOR	75	NW	NW	SW	26	28	18	E
3	NEOSHO	TAYLOR EMMA	1		SW	NW	26	28	18	E
3	NEOSHO	TAYLOR P	2	NE	SE	SW	23	28	18	E
3	NEOSHO	TAYLOR P	6	NE	NE	NW	26	28	18	E
3	NEOSHO	TAYLOR W	2	SE	SE	SW	23	28	18	E
3	NEOSHO	COONEY	56	NE	NE	NE	22	28	20	E
3	NEOSHO	COONEY	64	NW	NW	SE	22	28	20	E
3	NEOSHO	COONEY	66	NW	NW	SE	22	28	20	E
3	NEOSHO	COONEY	69	NW	NW	NE	22	28	20	E
3	NEOSHO	COONEY	73	NW	NE	SE	22	28	20	E
3	NEOSHO	COONEY	C0001	SE	SE	SE	22	28	20	E
3	NEOSHO	COONEY	C0003	SE	NE	SE	22	28	20	E
3	NEOSHO	COONEY	C0004	NE	SE	SE	22	28	20	E
3	NEOSHO	COONEY	C0006	NE	NE	SE	22	28	20	E
3	NEOSHO	COONEY	C0008	NE	NE	SE	22	28	20	E
3	NEOSHO	COONEY	C0010	NW	NE	SE	22	28	20	E
3	NEOSHO	COONEY	C0012	NW	NE	SE	22	28	20	E
3	NEOSHO	COONEY	C0014	NE	NW	SE	22	28	20	E
3	NEOSHO	COONEY	C0016	NE	NE	SE	22	28	20	E
3	NEOSHO	COONEY	C0018 (63)	SE	NE	SE	22	28	20	E
3	NEOSHO	COONEY	C0020	SW	NE	SE	22	28	20	E
3	NEOSHO	COONEY	C0021	SW	NE	SE	22	28	20	E
3	NEOSHO	COONEY	C0028	NE	SE	SE	22	28	20	E
3	NEOSHO	COONEY	C0029	NE	SE	SE	22	28	20	E
3	NEOSHO	COONEY	C0030	NE	SE	SE	22	28	20	E
3	NEOSHO	COONEY	C0033	SW	SE	SE	22	28	20	E
3	NEOSHO	COONEY	C0040	SE	SW	SE	22	28	20	E
3	NEOSHO	COONEY	C0041	SW	SW	SE	22	28	20	E
3	NEOSHO	COONEY	C0042	NW	SW	SE	22	28	20	E
3	NEOSHO	COONEY	C0043	NW	SW	SE	22	28	20	E
3	NEOSHO	COONEY	C0044	SW	NW	SE	22	28	20	E
3	NEOSHO	COONEY	COO05 (31)	SE	NE	SE	22	28	20	E
3	NEOSHO	COONEY	COO09 (71)	NE	NE	SE	22	28	20	E
3	NEOSHO	COONEY	COO15 (52)	NW	SW	SE	22	28	20	E
3	NEOSHO	COONEY	COO17 (49)	SW	NE	SE	22	28	20	E
3	NEOSHO	COONEY	COO23 (65)	SE	NW	SE	22	28	20	E
3	NEOSHO	COONEY	COO34 (26)	NW	SE	SE	22	28	20	E
3	NEOSHO	COONEY	COO45 (46)	NW	NW	SE	22	28	20	E
3	NEOSHO	COONEY	COO54(33)	SW	NW	SE	22	28	20	E
3	NEOSHO	COONEY	COO55 (21)	NW	SW	SE	22	28	20	E
3	NEOSHO	COONEY	COO56 (28)	NE	SW	SE	22	28	20	E
3	NEOSHO	EDWARDS	7	SW	NW	SW	22	28	20	E
3	NEOSHO	EDWARDS	8	SE	NE	SW	22	28	20	E
3	NEOSHO	EDWARDS	9	S2	NE	SW	22	28	20	E
3	NEOSHO	EDWARDS	10	SW	NE	SW	22	28	20	E
3	NEOSHO	EDWARDS	11	S2	N2	SW	22	28	20	E
3	NEOSHO	EDWARDS	12	SE	NW	SW	22	28	20	E
3	NEOSHO	EDWARDS	13	S2	NW	SW	22	28	20	E
3	NEOSHO	JOHNSON (JOH03)	W 30	NE	SE	NW	23	28	20	E
3	NEOSHO	JOHNSON (JOH05)	W 1 A	SE	SE	NW	23	28	20	E
3	NEOSHO	JOHNSON (JOH07)	WN 7	SE	SE	NW	23	28	20	E
3	NEOSHO	JOHNSON (JOH10)	W 3 A	SW	SE	NW	23	28	20	E
3	NEOSHO	JOHNSON (JOH12)	WN 2	SW	SE	NW	23	28	20	E
3	NEOSHO	JOHNSON (JOH15)	WN 5	SW	SE	NW	23	28	20	E
3	NEOSHO	JOHNSON (JOH18)	W 28	NW	SE	NW	23	28	20	E
3	NEOSHO	JOHNSON (JOH19)	W 31	NW	SE	NW	23	28	20	E
3	NEOSHO	JOHNSON (JOH21)	WN 4	SE	SE	NW	23	28	20	E
3	NEOSHO	JOHNSON (JOH22)	W 26	SE	NE	NW	23	28	20	E
3	NEOSHO	JOHNSON (JOH24)	W 21	SE	NE	NW	23	28	20	E
3	NEOSHO	JOHNSON (JOH27)	W 24	SW	NE	NW	23	28	20	E

Priority 1C Wells

District	County	Lease Name	Well Number	Q-3	Q-2	Q-1	Sect.	Twp.	Rng.	Dir.
3	WILSON	HOLDEMAN-34	01		NW	NE	34	28	14	E
3	WILSON	HOLDEMAN-34	03		NW	NE	34	28	14	E
3	WILSON	STRYKER (O'NEAL)	PJ-7		NE	NW	34	28	14	E
3	WILSON	STRYKER (O'NEAL)	06		NE	NW	34	28	14	E
3	WILSON	STRYKER (O'NEAL)	07		NE	NW	34	28	14	E
3	WILSON	STRYKER (O'NEAL)	PJ-8		NE	NW	34	28	14	E
3	WILSON	STRYKER (O'NEAL)	I-1		NE	NW	34	28	14	E
3	WILSON	STRYKER (O'NEAL)	PI-8		SE	NW	34	28	14	E
3	WILSON	STRYKER (O'NEAL)	PI-9		NE	NW	34	28	14	E
3	WILSON	STRYKER (O'NEAL)	WI-7		SE	NW	34	28	14	E
3	WILSON	STRYKER (O'NEAL)	01		NE	NW	34	28	14	E
3	WILSON	STRYKER (O'NEAL)	02		NE	NW	34	28	14	E
3	WILSON	STRYKER (O'NEAL)	03		NE	NW	34	28	14	E
3	WILSON	STRYKER (O'NEAL)	04		NE	NW	34	28	14	E
3	WILSON	STRYKER (O'NEAL)	05		NE	NW	34	28	14	E
3	WILSON	STRYKER (O'NEAL)	I-2		NE	NW	34	28	14	E
3	WILSON	STRYKER (O'NEAL)	I-3 (1)	NE	NE	NW	34	28	14	E
3	WILSON	STRYKER (O'NEAL)	WJ-7		NE	NW	34	28	14	E
3	WILSON	STRYKER (O'NEAL)	WJ-8		NE	NW	34	28	14	E
3	WILSON	STRYKER (O'NEAL)	WJ-9		NE	NW	34	28	14	E
3	WILSON	STRYKER (O'NEAL)	PI-7		SE	NW	34	28	14	E
3	WILSON	HOLDEMAN-27	CT-11		C	SE	27	28	14	E
3	WILSON	HOLDEMAN-27	CT-13		C	SW	27	28	14	E
3	WILSON	HOLDEMAN-27	09		SW	SE	27	28	14	E
3	WILSON	HOLDEMAN-27	A			SE	27	28	14	E
3	WILSON	HOLDEMAN-27	CT-12		C	C	27	28	14	E
3	WILSON	HOLDEMAN-27	1-1980		SE	SE	27	28	14	E
3	WILSON	HOLDEMAN-27	D			SW	27	28	14	E
3	WILSON	HOLDEMAN-27	B			SE	27	28	14	E
3	WILSON	HOLDEMAN-27	C			SW	27	28	14	E
3	WILSON	FEDELL	CT-2		SW	NE	27	28	14	E
3	WILSON	FEDELL	CT-3		NW	NE	27	28	14	E
3	WILSON	FEDELL	A			NE	27	28	14	E
3	WILSON	FEDELL	B			NE	27	28	14	E
3	WILSON	ENGSTROM	CT-1		SW	NW	27	28	14	E
3	WILSON	ENGSTROM	A			NW	27	28	14	E
3	WILSON	ENGSTROM	CT-4			NW	27	28	14	E
3	WILSON	WILSON	11-J-11			SE	11	28	13	E
3	WILSON	WILSON	11-J-03			SE	11	28	13	E
3	WILSON	VILAS-33 (HANSEN)	03	W2	W2	SE	33	27	17	E
3	WILSON	VILAS-33 (VARNDELL)				NE	33	27	17	E
3	WILSON	VILAS-33 (BLACK)	06		E2	NW	33	27	17	E
3	WILSON	VILAS-33 (VARNDELL)	V-3	SE	NE	NE	33	27	17	E
3	WILSON	VILAS-33 (MYERS)	01	NE	SW	SW	33	27	17	E
3	WILSON	VILAS-33 (MYERS)	04	E2	SW	SW	33	27	17	E
3	WILSON	VILAS-33 (MYERS)	02	E2	SE	SW	33	27	17	E
3	WILSON	VILAS-33 (MYERS)	03	N2	SE	SW	33	27	17	E
3	WILSON	VILAS-33 (HANSEN)	01	NW	NW	SE	33	27	17	E
3	WILSON	VILAS-33 (HANSEN)	02	E2	SW	SE	33	27	17	E
3	WILSON	VILAS-33 (HANSEN/DULIN)				SE	33	27	17	E
3	WILSON	VILAS-33 (SHEPHERD)			W2	NW	33	27	17	E
3	WILSON	VILAS-33 (SHEPHERD)			W2	NW	33	27	17	E
3	WILSON	VILAS-33 (SHEPHERD)			W2	NW	33	27	17	E
3	WILSON	VILAS-33 (HANSEN/DULIN)				NW	33	27	17	E
3	WILSON	VILAS-33 (HANSEN/DULIN)				NW	33	27	17	E
3	WILSON	VILAS-33 (HANSEN)				NE	33	27	17	E
3	WILSON	VILAS-33 (JOHNSON)				SW	33	27	17	E
3	WILSON	VILAS-33 (JOHNSON)				SW	33	27	17	E
3	WILSON	VILAS-33 (JOHNSON)				SW	33	27	17	E
3	WILSON	VILAS-33 (JOHNSON)				SW	33	27	17	E
3	WILSON	VILAS-33 (JOHNSON)				SW	33	27	17	E
3	WILSON	VILAS-33 (JOHNSON)				SW	33	27	17	E
3	WILSON	VILAS-33 (JOHNSON)				SW	33	27	17	E
3	WILSON	VILAS-33 (HANSEN)				NE	33	27	17	E
3	WILSON	VILAS-33 (HANSEN/DULIN)				SE	33	27	17	E
3	WILSON	VILAS-33 (MYERS)				SW	33	27	17	E
3	WILSON	VILAS-33 (SHEPHERD)			W2	NW	33	27	17	E
3	WILSON	VILAS-33 (BLACK)			E2	NW	33	27	17	E

Priority 1C Wells

District	County	Lease Name	Well Number	Q-3	Q-2	Q-1	Sect.	Twp.	Rng.	Dir.
3	WILSON	VILAS-33 (BLACK)			E2	NW	33	27	17	E
3	WILSON	VILAS-33 (BLACK)			E2	NW	33	27	17	E
3	WILSON	VILAS-33 (BLACK)			E2	NW	33	27	17	E
3	WILSON	VILAS-33 (BLACK)			E2	NW	33	27	17	E
3	WILSON	VILAS-33 (VARNDELL)				NE	33	27	17	E
3	WILSON	VILAS-33 (HANSEN)				SE	33	27	17	E
3	WILSON	VILAS-33 (HANSEN)				SE	33	27	17	E
3	WILSON	VILAS-33 (MYERS)				SW	33	27	17	E
3	WILSON	VILAS-33 (MYERS)				SW	33	27	17	E
3	WILSON	VILAS-33 (MYERS)				SW	33	27	17	E
3	WILSON	VILAS-33 (VARNDELL)				NE	33	27	17	E
3	WILSON	VILAS-33 (MYERS)				SW	33	27	17	E
3	WILSON	VILAS-28 (OLSON)	02	SW	SE	NW	28	27	17	E
3	WILSON	VILAS-28 (CAMPBELL)				SE	28	27	17	E
3	WILSON	VILAS-28 (CAMPBELL)				SE	28	27	17	E
3	WILSON	VILAS-28 (CAMPBELL)				SE	28	27	17	E
3	WILSON	VILAS-28 (CAMPBELL)				SE	28	27	17	E
3	WILSON	VILAS-28 (NELSON)				SW	28	27	17	E
3	WILSON	VILAS-28 (NELSON)				SW	28	27	17	E
3	WILSON	VILAS-28 (CAMPBELL)				SE	28	27	17	E
3	WILSON	VILAS-28 (OLSON)	01	SE	SE	NW	28	27	17	E
3	WILSON	VILAS-28 (WARD)	01	SW	SW	NE	28	27	17	E
3	WILSON	VILAS-28 (NELSON)	06	NW	NE	SW	28	27	17	E
3	WILSON	VILAS-28 (NELSON)	03	E2	NE	SW	28	27	17	E
3	WILSON	VILAS-28 (NELSON)	05	E2	E2	SW	28	27	17	E
3	WILSON	VILAS-28 (NELSON)	02	SW	SW	SW	28	27	17	E
3	WILSON	VILAS-28 (NELSON)	04	SW	SE	SW	28	27	17	E
3	WILSON	VILAS-28 (NELSON)	01	SE	SE	SW	28	27	17	E
3	WILSON	VILAS-28 (ANDERSON/NELSON)				SW	28	27	17	E
3	WILSON	VILAS-28 (ANDERSON/NELSON)				SW	28	27	17	E
3	WILSON	VILAS-28 (ANDERSON/NELSON)				SW	28	27	17	E
3	WILSON	VILAS-28 (CAMPBELL)				SE	28	27	17	E
3	WILSON	VILAS-28 (SPONG/WARD)				NE	28	27	17	E
3	WILSON	VILAS-28 (ANDERSON/NELSON)				SW	28	27	17	E
3	WILSON	VILAS-28 (ANDERSON/NELSON)				SW	28	27	17	E
3	WILSON	VILAS-28 (SPONG/WARD)				NE	28	27	17	E
3	WILSON	VILAS-28 (CAMPBELL)				SE	28	27	17	E
3	WILSON	VILAS-28 (CAMPBELL)				SE	28	27	17	E
3	WILSON	VILAS-28 (CAMPBELL)				SE	28	27	17	E
3	WILSON	VILAS-28 (ANDERSON/NELSON)				SW	28	27	17	E
3	WILSON	VILAS-28 (ANDERSON/NELSON)				SW	28	27	17	E
3	WILSON	VILAS-28 (ANDERSON/NELSON)				SW	28	27	17	E
3	WILSON	VILAS-28 (ANDERSON/NELSON)				SW	28	27	17	E
3	WILSON	VILAS-28 (ANDERSON/NELSON)				SW	28	27	17	E
3	WILSON	VILAS-28 (OLSON)				NW	28	27	17	E
3	WILSON	VILAS-4 (ANDERSON)	24	NW	SW	NE	4	28	17	E
3	WILSON	VILAS-4 (McMILLEN)	1-SWD	NW	NW	SW	4	28	17	E
3	WILSON	VILAS-4 (ANDERSON)				SE	NE	4	28	E
3	WILSON	VILAS-4 (ANDERSON)				NW	NE	4	28	E
3	WILSON	VILAS-4 (ANDERSON)				NW	NE	4	28	E
3	WILSON	VILAS-4 (ANDERSON)	25	SW	SW	NE	4	28	17	E
3	WILSON	VILAS-4 (ANDERSON)	26	SW	SW	NE	4	28	17	E
3	WILSON	VILAS-4 (ANDERSON)	03			SW	NE	4	28	E
3	WILSON	VILAS-4 (ANDERSON)	05			SW	NE	4	28	E
3	WILSON	VILAS-4 (ANDERSON A)	04			SE	NE	4	28	E
3	WILSON	VILAS-4 (ANDERSON A)	01	SW	SE	NE	4	28	17	E
3	WILSON	VILAS-4 (ANDERSON A)	03	SE	SE	NE	4	28	17	E
3	WILSON	VILAS-4 (ANDERSON A)	08	SW	NE	NE	4	28	17	E
3	WILSON	VILAS-4 (ANDERSON ASP)	06	SE	SE	NE	4	28	17	E
3	WILSON	VILAS-4 (ANDERSON A)	30	SW	SE	NE	4	28	17	E
3	WILSON	VILAS-4 (ANDERSON)				NW	NE	4	28	E
3	WILSON	VILAS-4 (ANDERSON)				SW	NE	4	28	E
3	WILSON	VILAS-4 (CARLSON)	01	NW	NW	NW	4	28	17	E
3	WILSON	VILAS-4 (ANDERSON)				SW	NE	4	28	E
3	WILSON	VILAS-4 (ANDERSON)				SW	NE	4	28	E
3	WILSON	VILAS-4 (ANDERSON)				SE	NE	4	28	E
3	WILSON	VILAS-4 (ANDERSON)				SW	NE	4	28	E

Priority 1C Wells

District	County	Lease Name	Well Number	Q-3	Q-2	Q-1	Sect.	Twp.	Rng.	Dir.
3	WILSON	VILAS-4 (ANDERSON)			SW	NE	4	28	17	E
3	WILSON	VILAS-4 (ANDERSON)			SW	NE	4	28	17	E
3	WILSON	VILAS-4 (ANDERSON)			SW	NE	4	28	17	E
3	WILSON	VILAS-4 (ANDERSON)			SW	NE	4	28	17	E
3	WILSON	VILAS-4 (ANDERSON)			SW	NE	4	28	17	E
3	WILSON	VILAS-4 (ANDERSON)			NE	NE	4	28	17	E
3	WILSON	VILAS-4 (ANDERSON)			SE	NE	4	28	17	E
3	WILSON	VILAS-4 (ANDERSON)			NE	NE	4	28	17	E
3	WILSON	VARDELL-CONKLIN	2-1981		NW	NE	33	27	17	E
3	WILSON	VARDELL-CONKLIN	?		NE		33	27	17	E
3	WILSON	SHARP (NAME?)	1		SE		28	27	15	E
3	WILSON	SHARP (NAME?)	2		SE		28	27	15	E
3	WILSON	SHARP (NAME?)	3		SE		28	27	15	E
3	WILSON	SHARP (NAME?)	4		SE		28	27	15	E
3	WILSON	BLACK (not Shockley)	A		E2	NW	33	27	17	E
3	WILSON	BLACK (not Shockley)	B		E2	NW	33	27	17	E
3	WILSON	BLACK (not Shockley)	C		E2	NW	33	27	17	E
3	WILSON	SHEPHARD (not Shockley)	A		W2	NW	33	27	17	E
3	WILSON	SHEPHARD (not Shockley)	B		W2	NW	33	27	17	E
3	WILSON	HANSON-DULIN (not Shockley)	A-1905			NW	33	27	17	E
3	WILSON	HANSON-DULIN (not Shockley)	B-1905			NW	33	27	17	E
3	WILSON	OLSON	1			NW	12	28	16	E
3	WILSON	OLSON	2			NW	12	28	16	E
3	WILSON	OLSON	3			NW	12	28	16	E
3	WILSON	OLSON	4			NW	12	28	16	E
3	WILSON	HENDRICKSON	(HEN01) 1	SW	SW	NW	31	28	14	E
3	WILSON	CALLARMAN	01		SE	NE	3	30	16	E
3	WILSON	CALLARMAN	02		SE	NE	3	30	16	E
3	WILSON	CALLARMAN	04		S2	NE	3	30	16	E
3	WILSON	SHARP	1	SW	SW	NW	25	27	15	E
3	WILSON	SHARP	2	NW	SW	NW	25	27	15	E
3	WILSON	ANDERSON B	35		NW	SW	3	28	17	E
3	WILSON	ANDERSON	4 A	NW	NW	SW	3	28	17	E
3	WILSON	ARMSTRONG	2	SW	NE	NE	11	29	14	E
3	WILSON	ARMSTRONG	3	SW	NE	NE	11	29	14	E
3	WILSON	BENJERGERDES	19-11		SE	SE	18	27	16	E
3	WILSON	CERNEY	KCAC 3	NE	SE	NW	24	29	16	E
3	WILSON	CERNEY	KCAC 4	SE	SW	NW	24	29	16	E
3	WILSON	CERNEY	KCAC 6	SE	SE	NW	24	29	16	E
3	WILSON	E WALKER SINGLE	1	SE	NE	NE	11	29	14	E
3	WILSON	HAZEL ESTES	3	NE	SE	SW	30	29	17	E
3	WILSON	HAZEL ESTES	5	SW	SE	SW	30	29	17	E
3	WILSON	HAZEL ESTES	7	SW	SE	SW	30	29	17	E
3	WILSON	HAZEL ESTES	10	SE	SW	SW	30	29	17	E
3	WILSON	HAZEL ESTES	12	NE	SW	SW	30	29	17	E
3	WILSON	HAZEL ESTES	13	NE	SW	SW	30	29	17	E
3	WILSON	FRANKENBERY	9			SW	20	29	17	E
3	WILSON	GALLON J	16 WDW 3	SW	NW	SW	1	28	15	E
3	WILSON	LOUIA	1-A	SE	NE	SW	7	29	16	E
3	WILSON	MONTE ERBE	D-10	SW	NW	SE	30	29	17	E
3	WILSON	MONTE ERBE	D-11	NW	SW	SE	30	29	17	E
3	WILSON	MONTE ERBE	D-12	NW	SW	SE	30	29	17	E
3	WILSON	MONTE ERBE	D-13	SW	SW	SE	30	29	17	E
3	WILSON	OLSON	5	NE	SW	NW	12	28	16	E
3	WILSON	PECK	KCAP-1	NE	NE	NE	2	29	16	E
3	WILSON	PECK	KCAP-25	NW	SE	NE	2	29	16	E
3	WILSON	PECK	KCAP-28	SW	SE	NE	2	29	16	E
3	WILSON	PECK	KCAP-27	SW	SW	NE	2	29	16	E
3	WILSON	PECK	KCAP-56	NW	NE	SE	2	29	16	E
3	WILSON	PECK	KCAP-60	SE	NE	SE	2	29	16	E
3	WILSON	PECK	KCAP-79	NW	SW	SW	2	29	16	E
3	WILSON	PECK	KCAP-80	NE	SW	SW	2	29	16	E
3	WILSON	SMALL	35-33	NW	SE	SE	35	30	15	E
3	WILSON	WILLIAMS	1-A	NW	SE	NW	7	29	16	E
3	WILSON	D OLSON	FP-5-25	SE	SW	NW	3	27	15	E
3	WILSON	GUDDER	3-13	SW	NW	NE	16	30	17	E

Priority 1C Wells

District	County	Lease Name	Well Number	Q-3	Q-2	Q-1	Sect.	Twp.	Rng.	Dir.
3	WILSON	MIDWEST	2	SE	NE	SE	2	28	15	E
3	WILSON	MIDWEST MINERALS	01	SE	NE	SE	2	28	15	E
3	WILSON	MIDWEST MINERALS	03	SE	NE	SE	2	28	15	E
3	WILSON	MIDWEST MINERALS	04	NE	SE	SE	2	28	15	E
3	WILSON	MIDWEST MINERALS	05	NE	NE	SE	2	28	15	E
3	WILSON	NEIL NELSON 2	1	NW	SE	NE	36	27	16	E
3	WILSON	NEIL NELSON 2	2	SW	NE	NE	36	27	16	E
3	WILSON	NEIL NELSON 2	3	NW	SE	NE	36	27	16	E
3	WILSON	NEIL NELSON 2	4	SW	NE	NE	36	27	16	E
3	WILSON	PECK	KCAP-22			NE	2	29	16	E
3	WILSON	REAVES	3	NW	NE	SE	36	27	16	E
3	WILSON	REAVES	4	NW	NE	SE	36	27	16	E
3	WILSON	REAVES	5	SW	NE	SE	36	27	16	E
3	WILSON	REAVES	6	NW	NE	SE	36	27	16	E
3	WILSON	REAVES	9	SW	NE	SE	36	27	16	E
3	WILSON	REAVES	10	SW	NW	SE	36	27	16	E
3	WILSON	REAVES	11	N2	NW	SE	36	27	16	E
3	WILSON	CALLARMAN	1	SW	SW	NW	7	29	17	E
3	WILSON	CALLARMAN	3	NE	NW	SE	30	29	17	E
3	WILSON	ERBE	2			SE	11	30	16	E
3	WILSON	ERBE	16	NW	NW	SE	11	30	16	E
3	WILSON	NELSON B	5	NW	SE	NE	36	27	16	E
3	WILSON	VOTH	26-1	NE	NE	SW	26	30	13	E
3	WILSON	VOTH	26-2	NW	NW	SW	26	30	13	E
3	WILSON	YOUNG	3	SW	NW	NW	31	29	17	E
3	WILSON	YOUNG	4	NW	NW	NW	31	29	17	E
3	WOODSON	CARL ALLEN (CRESS)	(ALL02)		W2	SW	27	25	17	E
3	WOODSON	CARL ALLEN (CRESS)	(ALL01)		W2	SW	27	25	17	E
3	WOODSON	CARL ALLEN (CRESS)	(ALL04)		W2	SW	27	25	17	E
3	WOODSON	CARL ALLEN (CRESS)	(ALL03)		W2	SW	27	25	17	E
3	WOODSON	CARL ALLEN (CRESS)	(ALL05)		W2	SW	27	25	17	E
3	WOODSON	BAYLON GUESS	4	NE	SE	NW	27	26	14	E
3	WOODSON	BAYLON GUESS	2	SW	NW	NW	31	26	15	E
3	WOODSON	STATE OF KS (W&P)	5-1			NE	11	26	14	E
3	WOODSON	STATE OF KS (W&P)	6-1			NE	11	26	14	E
3	WOODSON	LADD	3	SE	SE	SW	22	26	17	E
3	WOODSON	LADD	4	SW	SE	SW	22	26	17	E
3	WOODSON	LADD	2	NE	NE	NW	27	26	17	E
3	WOODSON	BRENNEMAN	1	NE	SE	NE	32	23	15	E
3	WOODSON	GEFFERT	6	NW	SW	NW	15	26	17	E
3	WOODSON	GEFFERT	10	NW	SW	NW	15	26	17	E
3	WOODSON	LAIDLAW P	3	NE	SE	NW	2	26	15	E
3	WOODSON	MCGREGOR	14	SW	SE	NW	16	26	16	E
3	WOODSON	MCGREGOR	15	SE	SW	NW	16	26	16	E
3	WOODSON	STURDIVAN	3	SE	SW	SE	18	24	16	E
3	WOODSON	ZIMMERMAN	1	NE	NW	SE	29	25	17	E
3	WOODSON	ZIMMERMAN	2	NE	NW	SE	29	25	17	E
3	WOODSON	ZIMMERMAN	3	SW	SW	SE	29	25	17	E
3	WOODSON	ZIMMERMAN	4	SW	NE	NW	32	25	17	E
3	WOODSON	ALEXANDER	A1	SE	SE	SE	18	24	16	E
3	WOODSON	BIRD RANCH	30	NE	NE	NE	28	24	14	E
3	WOODSON	BRENEAN	25-1	E2	W2	NW	25	24	15	E
3	WOODSON	GOEBEL TRUST	25-1	NE	SW	SW	25	24	15	E
3	WOODSON	O'BRYAN	6	SE	NE	SE	36	26	15	E
3	WOODSON	JACKSON	I	SW	SE	NE	29	26	17	E
3	WOODSON	MENTZER	D 1	SW	NW	SW	8	25	15	E
3	WOODSON	VANDERMAN	1	SW	SE	NE	33	23	17	E
3	WOODSON	Woods Realtors	1	NW	NE	NE	5	24	17	E
3	WOODSON	WYCOFF	1	SE	SE	SW	11	25	13	E
3	NEOSHO	HURST		NE	SE	SE	13	34	15	E
3	NEOSHO	HURST		NE	SE	SE	13	34	15	E
3	NEOSHO	HURST		NE	SE	SE	13	34	15	E
3	WILSON	VILAS GAS PROJECT					13	34	15	E
3	WILSON	VILAS GAS PROJECT					13	34	15	E
3	WILSON	VILAS GAS PROJECT					13	34	15	E
3	WILSON	VILAS GAS PROJECT					13	34	15	E
3	WILSON	VILAS GAS PROJECT					13	34	15	E

Priority 1C Wells

District	County	Lease Name	Well Number	Q-3	Q-2	Q-1	Sect.	Twp.	Rng.	Dir.
3	COFFEY	Viola	1	NE	SW	NE	12	35	14	E
3	LABETTE	WESTFALL	1	SE	NW	NE	12	35	14	E
3	PRATT	WOOD	2	NE	NE	NE	12	35	14	W
3	MONTGOMERY	WRIGHT	3	NW	NE	NW	12	35	14	E
3	NEOSHO	HINES	OW-6	S3	SE	NW	12	35	14	E
3	NEOSHO	HINES	57			NW	12	35	14	E
3	HAMILTON	HELFRICH	4	SW	NE	SE	12	35	14	W
3	SHERIDAN	BOEGER	1	SW	SW	NW	12	35	14	W
3	GREELEY	SETTLE-OWWO	2	NE	NW	NE	12	35	14	W
3	GREELEY	KOEHN	1	NE	NW	NW	12	35	14	W
3	ELK	YOUNGMEYER	(YOU03)2-A	NE	SW	NW	12	35	14	E
3	ELK	YOUNGMEYER	(YOU04)1-A	SE	SW	NW	12	35	14	E
3	WILSON	MIKE BYERS	(BYE01)	SW	SW	SE	12	35	14	E
3	COMANCHE	BERGNER	1-17		SW	SW	12	35	14	W
3	SEWARD	PRIEFERT	2		C	NE	12	35	14	W
3	KEARNY	BROWNE	1-3	SE	NW	SE	12	35	14	W
3	WOODSON	CARL ALLEN (CRESS)	(ALL02)		W2	SW	12	35	14	E
3	WOODSON	CARL ALLEN (CRESS)	(ALL01)		W2	SW	12	35	14	E
3	WOODSON	CARL ALLEN (CRESS)	(ALL04)		W2	SW	12	35	14	E
3	WOODSON	CARL ALLEN (CRESS)	(ALL03)		W2	SW	12	35	14	E
3	WOODSON	CARL ALLEN (CRESS)	(ALL05)		W2	SW	12	35	14	E
3	LYON	PARSON (E P PINK)	1-B	SW	SW	SE	12	35	14	E
3	GRAHAM	PFEIFER H	0	NE	NE	NW	12	35	14	W
3	GRAHAM	PFEIFER H	1	SW	NE	NW	12	35	14	W
3	CHAUTAUQUA	MISC. (NOT VERNON)	(VER23)	NE	SE	NE	12	35	14	E
3	CHAUTAUQUA	MISC. (NOT VERNON)	(VER22)	SW	NW	SE	12	35	14	E
3	CHAUTAUQUA	MISC. (NOT VERNON)	(VER21)	SW	NW	NE	12	35	14	E
3	WILSON	HOLDEMAN-34	PI-7		NW	NE	12	35	14	E
3	WILSON	HOLDEMAN-34	PI-8		NW	NE	12	35	14	E
3	PHILLIPS	ELBERTA	2	SE	SW	NW	12	35	14	W
3	CHAUTAUQUA	HOMER ENGLISH	1	NE	NE	NW	12	35	14	E
3	CHAUTAUQUA	HOMER ENGLISH	2	N2	N2	N2	12	35	14	E
3	CHAUTAUQUA	HOMER ENGLISH	3	SE	NE	NW	12	35	14	E
3	CHAUTAUQUA	HOMER ENGLISH	4-SWD	NW	NE	NW	12	35	14	E
3	BARTON	ELSFELD	11	C	SE	NE	12	35	14	W
3	LEAVENWORTH	EWERT	2	N2	N2	N2	12	35	14	E
3	MIAMI	FISHER	1	W2	W2	NW	12	35	14	E
3	MIAMI	FOLKS 'D'	02-83	N2	E2	SW	12	35	14	E
3	MIAMI	FOLKS 'D'	09-83	N2	E2	SW	12	35	14	E
3	MIAMI	FOLKS 'D'	10-83	SW	NE	SW	12	35	14	E
3	MIAMI	FOLKS 'D'	11-83	N2	E2	SW	12	35	14	E
3	MIAMI	FOLKS 'D'	14-83	N2	E2	SW	12	35	14	E
3	LABETTE	KERSCHEN (NADINE?)	2		SW	SE	12	35	14	E
3	LABETTE	CRANOR R E	4-5	SW	NW	SW	12	35	14	E
3	ELK	WILSON	2			SW	12	35	14	E
3	LABETTE	VAN ORSDALL (not COTTEN L)	(COT05)	SW	SE	NW	12	35	14	E
3	LABETTE	VAN ORSDALL (not COTTEN L)	(COT2A)	NE	SE	NE	12	35	14	E
3	LABETTE	VAN ORSDALL (not COTTEN L)	(COT04)	SE	SW	NW	12	35	14	E
3	LABETTE	VAN ORSDALL (not COTTEN L)	(COT02)	SW	SW	NW	12	35	14	E
3	LABETTE	VAN ORSDALL (not COTTON L)	(COT01)	SE	SW	NW	12	35	14	E
3	LABETTE	VAN ORSDALL (not COTTEN L)	(COT1A)	SW	SE	NE	12	35	14	E
3	MONTGOMERY	TALKINGTON A	2			NE	12	35	14	E
3	ALLEN	CAMPBELL (JACKSON)	(CAM04)			SW	12	35	14	E
3	ALLEN	CAMPBELL (JACKSON)	(CAM03)			SW	12	35	14	E
3	ALLEN	CAMPBELL (JACKSON)	(CAM02)			SW	12	35	14	E
3	ALLEN	CAMPBELL (JACKSON)	(CAM12)			SW	12	35	14	E
3	ALLEN	CAMPBELL (JACKSON)	(CAM15)			SW	12	35	14	E
3	ALLEN	CAMPBELL (JACKSON)	OW-			SW	12	35	14	E
3	ALLEN	CAMPBELL (JACKSON)	(CAM14)			SW	12	35	14	E
3	ALLEN	CAMPBELL (JACKSON)	(CAM13)			SW	12	35	14	E
3	ALLEN	CAMPBELL (JACKSON)	(CAM21)			SW	12	35	14	E
3	ALLEN	CAMPBELL (JACKSON)	(CAM22)			SW	12	35	14	E
3	ALLEN	CAMPBELL (JACKSON)	(CAM17)			SW	12	35	14	E
3	ALLEN	CAMPBELL (JACKSON)	(CAM16)			SW	12	35	14	E
3	ALLEN	CAMPBELL (JACKSON)	(CAM18)			SW	12	35	14	E
3	ALLEN	CAMPBELL (JACKSON)	(CAM01)			SW	12	35	14	E
3	ALLEN	CAMPBELL (JACKSON)	(CAM08)			SW	12	35	14	E

Priority 1C Wells

District	County	Lease Name	Well Number	Q-3	Q-2	Q-1	Sect.	Twp.	Rng.	Dir.
3	ALLEN	CAMPBELL (JACKSON)	(CAM07)			SW	12	35	14	E
3	ALLEN	CAMPBELL (JACKSON)	(CAM06)			SW	12	35	14	E
3	ALLEN	CAMPBELL (JACKSON)	(CAM05)			SW	12	35	14	E
3	CHAUTAUQUA	RICHARD URIE	2			NE	12	35	14	E
3	CHAUTAUQUA	RICHARD URIE	1			NE	12	35	14	E
3	CHAUTAUQUA	RICHARD URIE	4			SE	12	36	14	E
3	CHAUTAUQUA	RICHARD URIE	3			SW	12	36	14	E
3	MIAMI	CORRY	2	NE	SE	NE	12	36	14	E
3	GREENWOOD	HAUN	(1) 1-A	NW	NW	NW	12	36	14	E
3	GREENWOOD	HAUN	(2) 2-A	NW	NW	NW	12	36	14	E
3	GREENWOOD	HAUN	(4) 1-B	SW	NW	NW	11	36	14	E
3	GREENWOOD	HAUN	(5)	SW	NW	NW	11	36	14	E
3	GREENWOOD	TRIMMEL-	10	NE	NW	SE	11	36	14	E
3	GREENWOOD	TRIMMEL-	11	NE	NE	SW	11	36	14	E
3	GREENWOOD	TRIMMEL-	12	NE	NE	SW	11	36	14	E
3	GREENWOOD	TRIMMEL-	13	SW	SW	NE	11	36	14	E
3	GREENWOOD	TRIMMEL-	14	SW	SW	NE	11	36	14	E
3	GREENWOOD	TRIMMEL-	15	SE	SW	NE	11	36	14	E
3	GREENWOOD	TRIMMEL-	16	SW	SE	NE	11	36	14	E
3	GREENWOOD	TRIMMEL-	17	NE	NW	SW	11	36	14	E
3	BUTLER	KEIGHLEY UNIT	1-B	C	W3	NW	11	36	14	E
3	NEOSHO	GLENTZER (R LECK)	A			NW	11	36	14	E
3	NEOSHO	GLENTZER (R LECK)	B			NW	11	36	14	E
3	NEOSHO	GLENTZER (R LECK)	C			NW	11	36	14	E
3	NEOSHO	LECK (BOUSE)	2				11	36	14	E
3	NEOSHO	DOWNING (not DOWNEY)	A			SW	11	36	14	E
3	NEOSHO	DOWNING (not DOWNEY)	B			SW	11	36	14	E
3	NEOSHO	DUGAN	2				11	36	14	E
3	NEOSHO	DUGAN	3				11	36	14	E
3	NEOSHO	DUGAN	4				11	36	14	E
3	ALLEN	BROWER	1		NE	NE	11	36	14	E
3	ALLEN	BROWER	2		NE	NE	11	36	14	E
3	ALLEN	BROWER	3		NE	NE	11	36	14	E
3	NEOSHO	SWILER (was WARSTLER)	1&6&8			NE	11	36	14	E
3	NEOSHO	SWILER (was WARSTLER)	1&1&3			NE	11	36	14	E
3	NEOSHO	SWILER (was GEARHART)	5&6&11			NE	11	36	14	E
3	NEOSHO	SWILER (was KING)	24-25-27			NE	11	36	14	E
3	NEOSHO	SWILER (was KING)	27-28-30			NE	11	36	14	E
3	NEOSHO	SWILER (was KING)	30-31-33			NE	11	36	14	E
3	NEOSHO	SWILER (was KING)	33-34-36			NE	11	36	14	E
3	NEOSHO	SWILER (was KING)	36-37-39			NE	11	36	14	E
3	NEOSHO	SWILER (was WARSTLER)	3&4&6			NE	11	36	14	E
3	LINN	MCBRIDE?	2			SW	11	36	14	E
3	WILSON	DICKENS	3 (1980)		N2	SE	11	36	14	E
3	WILSON	DICKENS	4 (1980)		N2	SE	11	36	14	E
3	WILSON	NEODESHA? (now GUDDE)	A			SW	11	36	14	E
3	WILSON	NEODESHA? (now GUDDE)	B			SW	11	36	14	E
3	WILSON	SMYERS (not ESTSE)	2		SW	SW	11	36	14	E
3	WILSON	WILES (not ESTSE)	2		NW	SW	11	36	14	E
3	WILSON	SMYERS (not ESTSE)	1		SW	SW	11	36	14	E
3	WILSON	ERBE (MAXWELL/LOUIA)	1			SE	11	36	14	E
3	WILSON	ERBE (MAXWELL/LOUIA)	2			SE	11	36	14	E
3	WILSON	ERBE (MAXWELL/LOUIA)	3			SE	11	36	14	E
3	WILSON	ERBE (MAXWELL/LOUIA)	4			SE	11	36	14	E
3	WILSON	ANDERSON (CERNEY/LOUIA 'B')	1			SE	11	36	14	E
3	WILSON	ANDERSON (CERNEY/LOUIA 'B')	2			SE	11	36	14	E
3	WILSON	ANDERSON (CERNEY/LOUIA 'B')	3			SE	11	36	14	E
3	WILSON	KEBERT/RITCHEY (not MILLER)	MANY			SW	11	36	14	E
3	WILSON	KEBERT (not MILLER)	MANY			SW	11	36	14	E
3	WILSON	KEBERT (not MILLER)	08		NE	SW	11	36	14	E
3	MONTGOMERY	KERN (not KARNS)	1		NW	NW	11	36	14	E
3	MONTGOMERY	KERN (not KARNS)	2		NW	NW	11	36	14	E
3	MONTGOMERY	KERN (not KARNS)	3		NW	NW	11	36	14	E
3	MONTGOMERY	SCHMOLL?	1		SW	SE	11	36	14	E
3	MONTGOMERY	SCHMOLL?	2		SW	SE	11	36	14	E
3	MONTGOMERY	SCHMOLL?	2		NW	SE	11	36	14	E
3	MONTGOMERY	SHELTON	C-OGF-2		N2	SW	11	36	14	E

Priority 1C Wells

District	County	Lease Name	Well Number	Q-3	Q-2	Q-1	Sect.	Twp.	Rng.	Dir.
3	MONTGOMERY	SHELTON	C-DGF-2&4		N2	SW	11	36	14	E
3	MONTGOMERY	SHELTON	CW-1 & 3		N2	SW	11	36	14	E
3	MONTGOMERY	SHELTON	CW-3 & 5		N2	SW	11	36	14	E
3	MONTGOMERY	SHELTON	CW-5 & 7		N2	SW	11	36	14	E
3	MONTGOMERY	OMHART (not MILLER)	OW-A			SE	11	36	14	E
3	MONTGOMERY	OMHART (not MILLER)	OW-B			SE	11	36	14	E
3	MONTGOMERY	OMHART 'A' (not MILLER)	OW-C		N2	SE	11	36	14	E
3	MONTGOMERY	OMHART 'A' (not MILLER)	OW-D		N2	SE	11	36	14	E
3	MONTGOMERY	OMHART 'B' (not MILLER)	OW-E	S2	S2	SE	11	36	14	E
3	MONTGOMERY	OMHART 'B' (not MILLER)	OW-F	S2	S2	SE	11	36	14	E
3	MONTGOMERY	DRISKEL	RC-6		NW	NE	11	36	14	E
3	MONTGOMERY	DRISKEL	RC-7		SW	NE	11	36	14	E
3	MONTGOMERY	DRISKEL	RC-8		SE	NE	11	36	14	E
3	MONTGOMERY	DRISKEL	RC-9		SW	NE	11	36	14	E
3	MONTGOMERY	DRISKEL	RC-10		NW	NE	11	36	14	E
3	MONTGOMERY	TRIMMELL (NOW CASEY)	A			SW	11	36	14	E
3	MONTGOMERY	TRIMMELL (NOW CASEY)	B			SW	11	36	14	E
3	MONTGOMERY	MANGAN	1				11	36	14	E
3	MONTGOMERY	MANGAN	2				11	36	14	E
3	MONTGOMERY	MANGAN-TODD	1			SE	11	36	14	E
3	MONTGOMERY	MANGAN-TODD	2			SE	11	36	14	E
3	MONTGOMERY	CLOUGH (not Mangan)	1			NE	11	36	14	E
3	MONTGOMERY	GLEN SMITH	1	SW	SW	SE	11	36	14	E
3	MONTGOMERY	INDEPENDENCE (WHITE)	(OW-1)	NW	SE	SW	11	36	14	E
3	MONTGOMERY	GROTHER	3	NE	SE	NW	11	36	14	E
3	MONTGOMERY	GROTHER	4	NE	SE	NW	11	36	14	E
3	MONTGOMERY	CANNON (not Cawnon)	1M	NW	SW	NW	11	36	14	E
3	MONTGOMERY	CANNON (not Cawnon)	2W	NE	SW	NW	11	36	14	E
3	MONTGOMERY	CANNON (not Cawnon)	P3	NE	NW	SW	10	36	14	E
3	MONTGOMERY	CANNON (not Cawnon)	P4	SW	NE	SW	10	36	14	E
3	MONTGOMERY	CANNON (not Cawnon)	1C		S3	NW	10	36	14	E
3	MONTGOMERY	CANNON (not Cawnon)	10	NW	NE	SW	10	36	14	E
3	MONTGOMERY	CANNON (not Cawnon)	25		N3	SW	10	36	14	E
3	MONTGOMERY	CANNON (not Cawnon)	A		S3	NW	10	36	14	E
3	MONTGOMERY	CANNON (not Cawnon)	B		N3	SW	10	36	14	E
3	MONTGOMERY	SPEIRS-DANIELS	D-01		NE	NE	10	36	14	E
3	MONTGOMERY	SPEIRS-DANIELS	D-11		SW	NE	10	36	14	E
3	MONTGOMERY	SPEIRS-DANIELS	D-03		SE	NE	10	36	14	E
3	MONTGOMERY	SPEIRS-DANIELS	D-04		SE	NE	10	36	14	E
3	MONTGOMERY	SPEIRS-DANIELS	D-06		SE	NE	10	36	14	E
3	MONTGOMERY	SPEIRS-DANIELS	D-08		NE	NE	10	36	14	E
3	MONTGOMERY	SPEIRS-DANIELS	D-09		NW	NE	10	36	14	E
3	MONTGOMERY	SPEIRS-DANIELS	D-12		SW	NE	10	36	14	E
3	MONTGOMERY	SPEIRS-DANIELS	EC-12		NE	NE	10	36	14	E
3	MONTGOMERY	ROBERT SPEIRS	02		SE	SE	10	36	14	E
3	MONTGOMERY	ROBERT SPEIRS	S-01		NE	SE	10	36	14	E
3	MONTGOMERY	ROBERT SPEIRS	S-11		SW	SE	10	36	14	E
3	MONTGOMERY	ROBERT SPEIRS	S-15		NW	SE	10	36	14	E
3	MONTGOMERY	ROBERT SPEIRS	S-17		NE	SE	10	36	14	E
3	MONTGOMERY	ROBERT SPEIRS	S-07		NE	SE	10	36	14	E
3	MONTGOMERY	ROBERT SPEIRS	S-08		NE	SE	10	36	14	E
3	MONTGOMERY	ROBERT SPEIRS	S-09		NW	SE	10	37	14	E
3	MONTGOMERY	ROBERT SPEIRS	B-06		E3	SE	10	37	14	E
3	MONTGOMERY	ROBERT SPEIRS	EC-11		NE	SE	10	37	14	E
3	MONTGOMERY	ROBERT SPEIRS	S-06		SE	SE	10	37	14	E
3	MONTGOMERY	ROBERT SPEIRS	B-07		SE	SE	10	37	14	E
3	MONTGOMERY	HANDY (not Foster)	02	NW	NW	NW	10	37	14	E
3	MONTGOMERY	OWEN (not Foster)	13-A	E3	SW	SW	10	37	14	E
3	MONTGOMERY	OWEN (not Foster)	14	N3	SE	SW	10	37	14	E
3	MONTGOMERY	OWEN (not Foster)	15	NE	SW	SW	10	37	14	E
3	MONTGOMERY	OWEN (not Foster)	07	SE	SW	SE	10	37	14	E
3	MONTGOMERY	OWEN (not Foster)	10	S3	SE	SW	10	37	14	E
3	MONTGOMERY	OWEN (not Foster)	12-A	C	SE	SW	10	37	14	E
3	MONTGOMERY	HANDY (not Foster)	08	NW	NW	NW	10	37	14	E
3	MONTGOMERY	CHISM (not Foster)	11	W2	W2	NW	10	37	14	E
3	MONTGOMERY	CHISM (not Foster)	2-A			NW	10	37	14	E
3	MONTGOMERY	CHISM (not Foster)	09	NW	NW	NW	10	37	14	E

Priority 1C Wells

District	County	Lease Name	Well Number	Q-3	Q-2	Q-1	Sect.	Twp.	Rng.	Dir.
3	MONTGOMERY	CHISM (not Foster)	3-A	NW	NW	NW	10	37	14	E
3	MONTGOMERY	HUSTER (not Foster)	01	SW	SE	SE	10	37	14	E
3	MONTGOMERY	HUSTER (not Foster)	02	SE	SE	SE	10	37	14	E
3	MONTGOMERY	OWEN (not Foster)	04	S3	SW	SW	10	37	14	E
3	MONTGOMERY	DICK (not Bishop East)	2 (SEARS)	NW	NW	SW	10	37	14	E
3	MONTGOMERY	DANIELS (not Bishop East)	01	SW	NW	NW	10	37	14	E
3	MONTGOMERY	JANZEN (not Miranda)	01	SW	NE	NW	10	37	14	E
3	MONTGOMERY	JANZEN (not Miranda)	02			NW	10	37	14	E
3	MONTGOMERY	JANZEN (not Miranda)	03			NW	10	37	14	E
3	MONTGOMERY	JANZEN (not Miranda)	04			NW	10	37	14	E
3	MONTGOMERY	JANZEN (not Miranda)	05			NW	10	37	14	E
3	MONTGOMERY	JANZEN (not Miranda)	06			NW	10	37	14	E
3	MONTGOMERY	MITCHELL (not Moonshine)	I-126		NE	SE	10	37	14	E
3	MONTGOMERY	MITCHELL (not Moonshine)	M-122		E3	SE	10	37	14	E
3	MONTGOMERY	MITCHELL (not Moonshine)	J-17		NW	SE	10	37	14	E
3	MONTGOMERY	MITCHELL (not Moonshine)	N-23		SE	SE	10	37	14	E
3	MONTGOMERY	MITCHELL (not Moonshine)	P-24		SE	SE	10	37	14	E
3	MONTGOMERY	MITCHELL (not Moonshine)	P-26		SE	SE	10	37	14	E
3	MONTGOMERY	MITCHELL (not Moonshine)	P-28		SE	SE	10	37	14	E
3	MONTGOMERY	MITCHELL (not Moonshine)	P-30		SE	SE	10	37	14	E
3	MONTGOMERY	MITCHELL (not Moonshine)	I-125		NW	SE	10	37	14	E
3	MONTGOMERY	MITCHELL (not Moonshine)	I-127		NW	SE	10	37	14	E
3	MONTGOMERY	MITCHELL (not Moonshine)	I-129	N2	N2	SE	10	37	14	E
3	MONTGOMERY	MITCHELL (not Moonshine)	I-131		NE	SE	10	37	14	E
3	MONTGOMERY	MITCHELL (not Moonshine)	I-133		NE	SE	10	37	14	E
3	MONTGOMERY	MITCHELL (not Moonshine)	K-112A		NW	SE	10	37	14	E
3	MONTGOMERY	MITCHELL (not Moonshine)	K-115		NW	SE	10	37	13	E
3	MONTGOMERY	MITCHELL (not Moonshine)	K-117		NW	SE	10	37	13	E
3	MONTGOMERY	MITCHELL (not Moonshine)	K-119		N3	SE	10	37	13	E
3	MONTGOMERY	MITCHELL (not Moonshine)	K-121		NE	SE	10	37	13	E
3	MONTGOMERY	MITCHELL (not Moonshine)	K-125		NE	SE	10	37	13	E
3	MONTGOMERY	MITCHELL (not Moonshine)	M-112A		SW	SE	10	37	13	E
3	MONTGOMERY	MITCHELL (not Moonshine)	M-115		W2	SE	10	37	13	E
3	MONTGOMERY	MITCHELL (not Moonshine)	M-117		W2	SE	10	37	13	E
3	MONTGOMERY	MITCHELL (not Moonshine)	M-119		C	SE	10	37	13	E
3	MONTGOMERY	MITCHELL (not Moonshine)	M-125		E3	SE	10	37	13	E
3	MONTGOMERY	MITCHELL (not Moonshine)	O-127		SW	SE	10	37	13	E
3	MONTGOMERY	MITCHELL (not Moonshine)	O-129		SW	SE	10	37	13	E
3	MONTGOMERY	MITCHELL (not Moonshine)	O-131		S3	SE	10	37	13	E
3	MONTGOMERY	MITCHELL (not Moonshine)	O-133		SE	SE	10	37	13	E
3	MONTGOMERY	MITCHELL (not Moonshine)	O-135		SE	SE	10	37	13	E
3	MONTGOMERY	MITCHELL (not Moonshine)	O-137		SE	SE	10	37	13	E
3	MONTGOMERY	MITCHELL (not Moonshine)	Q-112A	SW	SW	SE	10	37	13	E
3	MONTGOMERY	MITCHELL (not Moonshine)	Q-215		SW	SE	10	37	13	E
3	MONTGOMERY	MITCHELL (not Moonshine)	J-22		NW	SE	10	37	13	E
3	MONTGOMERY	MITCHELL (not Moonshine)	J-26		NW	SE	9	37	13	E
3	MONTGOMERY	MITCHELL (not Moonshine)	L-18		NW	SE	9	37	13	E
3	MONTGOMERY	MITCHELL (not Moonshine)	L-20		NW	SE	9	37	13	E
3	MONTGOMERY	MITCHELL (not Moonshine)	N-15		SW	SE	9	37	13	E
3	MONTGOMERY	BRAGG-SW 4 (not Sunrise)			W3	SW	9	37	13	E
3	MONTGOMERY	MCKEMEY (not Sunrise)	L-136		E3	SW	9	37	13	E
3	MONTGOMERY	RIGGLE (not Sunrise)	U-137			NW	9	37	13	E
3	MONTGOMERY	RIGGLE (not Sunrise)	U-141			NW	9	37	13	E
3	MONTGOMERY	RIGGLE (not Sunrise)	W-128			NW	9	37	13	E
3	MONTGOMERY	TAYLOR (not Sunrise)	A-111		W2	SE	9	37	13	E
3	MONTGOMERY	TAYLOR (not Sunrise)	H-116		W2	SE	9	37	13	E
3	MONTGOMERY	TAYLOR (not Sunrise)	L-109		W2	SE	9	37	13	E
3	MONTGOMERY	TAYLOR (not Sunrise)	Y-120		W2	SE	9	37	13	E
3	MONTGOMERY	BRAGG-SW 4 (not Sunrise)			W2	SW	9	37	13	E
3	MONTGOMERY	BRAGG-SW 4 (not Sunrise)			W2	SW	9	37	13	E
3	MONTGOMERY	BRAGG-SW 4 (not Sunrise)			W2	SW	9	37	13	E
3	MONTGOMERY	BRAGG-SE 5 (not Sunrise)			E2	SE	9	37	13	E
3	MONTGOMERY	BRAGG-SE 5 (not Sunrise)			E2	SE	9	37	13	E
3	MONTGOMERY	BRAGG-SE 5 (not Sunrise)			E2	SE	9	37	13	E
3	MONTGOMERY	BRAGG-SE 5 (not Sunrise)			E2	SE	9	37	13	E
3	MONTGOMERY	BRAGG-SE 5 (not Sunrise)			E2	SE	9	37	13	E
3	MONTGOMERY	MCKEMEY (not Sunrise)	H-132		E2	SW	9	37	13	E

Priority 1C Wells

District	County	Lease Name	Well Number	Q-3	Q-2	Q-1	Sect.	Twp.	Rng.	Dir.
3	MONTGOMERY	MCKEMEY (not Sunrise)	J-134		E2	SW	9	37	13	E
3	MONTGOMERY	MCKEMEY (not Sunrise)	Y-136		E2	SW	9	37	13	E
3	MONTGOMERY	RIGGLE (not Sunrise)	S-128			NW	9	37	13	E
3	MONTGOMERY	KAMPS (not Baker)	A	SE	NW	SE	9	37	13	E
3	MONTGOMERY	KAMPS (not Baker)	B	SE	NW	SE	9	37	13	E
3	MONTGOMERY	REITZ	05			W3	9	37	13	E
3	MONTGOMERY	BLUNDELL-8				NE	9	37	13	E
3	MONTGOMERY	BLUNDELL-9	07	SW	NW	NW	9	37	13	E
3	MONTGOMERY	BLUNDELL-4			S3	SW	9	37	13	E
3	MONTGOMERY	BLUNDELL-9			N2	NW	9	37	13	E
3	MONTGOMERY	BLUNDELL-9			N2	NW	9	37	13	E
3	MONTGOMERY	BLUNDELL-9			N2	NW	9	37	13	E
3	MONTGOMERY	BLUNDELL-4	1-B	NW	SW	SW	9	37	13	E
3	MONTGOMERY	BLUNDELL-4			S2	SW	9	37	13	E
3	MONTGOMERY	BLUNDELL-4			S2	SW	9	37	13	E
3	MONTGOMERY	BLUNDELL-8	1-M	NE	NE	NE	9	37	13	E
3	MONTGOMERY	BLUNDELL-8				NE	9	37	13	E
3	MONTGOMERY	BLUNDELL-9	2-SWD	NW	SW	NW	9	37	13	E
3	MONTGOMERY	CARTER III	05	S3	SE	SE	9	37	13	E
3	MONTGOMERY	CARTER III	1-K		SE	SE	9	37	13	E
3	MONTGOMERY	CARTER III	1-KW	SE	SW	SE	9	37	13	E
3	MONTGOMERY	CARTER III	2-K			SE	9	37	13	E
3	MONTGOMERY	CARTER III	2-KW	SE	SW	SE	9	37	13	E
3	MONTGOMERY	CARTER III	3-K	SE	SW	SE	9	37	13	E
3	MONTGOMERY	EDWARDS (CARTER III)	1-2-4		SE	SE	9	37	13	E
3	RICE	BAKER A	01	SW	SE	SE	9	37	13	W
3	LABETTE	BAKER? (now COOK)	01			NE	9	37	13	E
3	LABETTE	MARIE WACKERLE	01		E3	SW	9	37	13	E
3	LABETTE	MARIE WACKERLE	01-SWD	NE	SE	SW	9	37	13	E
3	LABETTE	MARIE WACKERLE	21	SW	SE	SW	9	37	13	E
3	LABETTE	MARIE WACKERLE	22	SW	SE	SW	9	37	13	E
3	LABETTE	MARIE WACKERLE	23	SE	SE	SW	9	38	13	E
3	LABETTE	MARIE WACKERLE	24	SW	SE	SW	9	38	13	E
3	LABETTE	MARIE WACKERLE	25	NE	SE	SW	9	38	13	E
3	LABETTE	MARIE WACKERLE	26	SE	SE	SW	9	38	13	E
3	LABETTE	MARIE WACKERLE	27			SW	9	38	13	E
3	LABETTE	MARIE WACKERLE	28			SW	9	38	13	E
3	LABETTE	MARIE WACKERLE	29			SW	9	38	13	E
3	LABETTE	MARIE WACKERLE	30			SW	9	38	13	E
3	LABETTE	MARIE WACKERLE	31			SW	9	38	13	E
3	LABETTE	MARIE WACKERLE	32			SW	9	38	13	E
3	LABETTE	MARIE WACKERLE	33			SW	9	38	13	E
3	LABETTE	MARIE WACKERLE	34			SW	9	38	13	E
3	LABETTE	MARIE WACKERLE	35			SW	9	38	13	E
3	LABETTE	MARIE WACKERLE	??	SE	SE	SW	9	38	13	E
3	LABETTE	MARIE WACKERLE	02		E2	SW	9	38	13	E
3	LABETTE	MARIE WACKERLE	04		E2	SW	9	38	13	E
3	LABETTE	PLUMMER (not WULF)	1		W2	SW	9	38	13	E
3	LABETTE	PLUMMER (not WULF)	2		W2	SW	9	38	13	E
3	LABETTE	FRAZIER (not BOGLE)	1			SE	9	38	13	E
3	LABETTE	FRAZIER (not BOGLE)	2			SE	9	38	13	E
3	LABETTE	BINDERIM	BE-2			SW	9	38	13	E
3	LABETTE	BINDERIM	BW-2		C	SW	9	38	13	E
3	LABETTE	TOMEY	1-A	NW	SW	NW	9	38	13	E
3	LABETTE	SCHREPPPEL	A			SE	9	38	13	E
3	LABETTE	SCHREPPPEL	B			SE	9	38	13	E
3	LABETTE	SCHREPPPEL	C			SE	9	38	13	E
3	LABETTE	SCHREPPPEL	D			NE	9	38	13	E
3	LABETTE	SCHREPPPEL (not TEMPLE)	E			NE	9	38	13	E
3	LABETTE	SCHREPPPEL (not TEMPLE)	F			NE	9	38	13	E
3	LABETTE	NOBLE	1			NW	9	38	13	E
3	LABETTE	NOBLE	2			NW	9	38	13	E
3	LABETTE	HART	01			SE	8	38	13	E
3	LABETTE	HART	02			SE	8	38	13	E
3	LABETTE	HART	03			SE	8	38	13	E
3	LABETTE	HART	04			SE	8	38	13	E
3	LABETTE	HART	05			SE	8	38	13	E

Priority 1C Wells

District	County	Lease Name	Well Number	Q-3	Q-2	Q-1	Sect.	Twp.	Rng.	Dir.	
3	LABETTE	HART	06			SE	8	38	13	E	
3	LABETTE	RUTTGEN/RALSTON	01			NE	8	38	13	E	
3	LABETTE	RUTTGEN/RALSTON	02			NE	8	38	13	E	
3	LABETTE	RUTTGEN/RALSTON	03			NE	8	38	13	E	
3	LABETTE	RUTTGEN/RALSTON	04			NE	8	38	13	E	
3	LABETTE	RUTTGEN/RALSTON	05			NE	8	38	13	E	
3	LABETTE	RUTTGEN/RALSTON	06			NE	8	38	13	E	
3	LABETTE	RUTTGEN/RALSTON	07			NE	8	38	13	E	
3	LABETTE	RUTTGEN/RALSTON	08			NE	8	38	13	E	
3	LABETTE	RUTTGEN/RALSTON	09			NE	8	38	13	E	
3	LABETTE	TULLIS	01			NE	8	38	13	E	
3	LABETTE	TULLIS	03			NE	8	38	13	E	
3	LABETTE	TULLIS	05			NE	8	38	13	E	
3	LABETTE	TULLIS	06			NE	8	38	13	E	
3	LABETTE	TULLIS	07			NE	8	38	13	E	
3	LABETTE	TULLIS	08			NE	8	38	13	E	
3	LABETTE	TULLIS (NANCY)	1-N			NE	8	38	13	E	
3	LABETTE	TULLIS	12			NE	8	38	13	E	
3	LABETTE	TULLIS	11			NE	8	38	13	E	
3	LABETTE	RUSSELL	1			NW	8	38	13	E	
4	BARTON	ELSFELD	11	C	SE	NE	30	16	11	W	
4	BARTON	BATCHMAN D	6	SW	NW	NE	18	20	12	W	
4	BARTON	APEL	2	SE	SE	SW	24	19	12	W	
4	BARTON	KEIL-STRECKER	1	NE	SE	NE	3	16	15	W	
4	BARTON	MICHAELIS	1	SW	NW	NW	2	16	15	W	
4	BARTON	STEINERT	1	NW	SW	NW	2	16	15	W	
4	CHEYENNE	OCHSNER B	1	W2	SW	SE	30	1	41	W	
4	CHEYENNE	MORRIS	1-34		S2	SW	34	2	39	W	
4	CHEYENNE	SHAY	2-3		NW	SW	3	3	39	W	
4	CHEYENNE	SHAY	3-3		NW	NW	3	3	39	W	
4	CHEYENNE	SHAY	4-3	W2	SE	NW	3	3	39	W	
4	CHEYENNE	SHAY	5-3		NW	NE	3	3	39	W	
4	CHEYENNE	SHAY	1-3		SW	NE	3	3	39	W	
4	CHEYENNE	SHERLOCK	1-4			SE	4	3	39	W	
4	CHEYENNE	SHERLOCK	2-4			NW	NE	4	3	39	W
4	CHEYENNE	SHERLOCK	3-4	SW	SE	NW	4	3	39	W	
4	CHEYENNE	SHERLOCK	4-4		SE	NE	4	3	39	W	
4	CHEYENNE	SHERLOCK	5-4	SE	SE	SE	4	3	39	W	
4	CHEYENNE	SOWERS	1-9		NW	SE	9	3	39	W	
4	CHEYENNE	STEFFEN	1-3	NW	SE	SE	3	3	39	W	
4	CHEYENNE	STEFFEN	1-9	NE	NW	NE	9	3	39	W	
4	ELLIS	DALE GOTTSCHALK 'A'	1	NW	NW	NW	19	14	17	W	
4	ELLIS	SLAUGHTER 'B'	1	SE	NE	NE	8	13	19	W	
4	ELLIS	URIE	1	SE	SE	SW	17	12	20	W	
4	ELLIS	ARMBRUSTER	1	SE	NE	SW	1	13	20	W	
4	ELLIS	RICHMOND B	1	N2	NW	SE	6	11	16	W	
4	ELLIS	JACO	4	E2	SW	SE	6	11	17	W	
4	ELLIS	JOHNSON	1	NW	SE	NW	15	13	20	W	
4	GOVE	JACOBS A	1	NW	SW	SW	19	14	27	W	
4	GRAHAM	PFEIFER H	2	NE	NE	NW	27	10	25	W	
4	GRAHAM	PFEIFER H	1	SW	NE	NW	27	10	25	W	
4	GRAHAM	FARRELL	1	NE	NW	NE	29	9	22	W	
4	GRAHAM	HALE	1-0212	NW	NE	NE	12	7	23	W	
4	GRAHAM	PFEIFER	1	SW	NW	NW	21	9	25	W	
4	GRAHAM	ROME	1	NE	NE	NE	20	9	25	W	
4	NORTON	Retke	RFI #1	SE	SE	NE	16	1	24	W	
4	NORTON	Retke	RFI #2	SE	SE	NW	16	1	24	W	
4	PHILLIPS	ELBERTA	2	SE	SW	NW	20	4	19	W	
4	RAWLINS	HOLTHUS	1	SW	SE	NE	24	1	33	W	
4	RAWLINS	HUSS A	1-427	NW	NW	NE	27	1	33	W	
4	RAWLINS	HUSS C	1-3622	NW	NW	SE	22	1	33	W	
4	RAWLINS	HORINEK	1-36		NE	NE	36	1	34	W	
4	RAWLINS	HORINEK	1		NW	NE	36	1	34	W	
4	RAWLINS	KOMPUS	3		NW	NW	33	1	32	W	
4	RAWLINS	REUBER	1-0821		SE	NE	21	1	32	W	
4	ROOKS	SCHOENTHALER	1	NW	SW	SE	31	10	19	W	
4	ROOKS	BURTON	1	NW	NE	SE	14	7	19	W	

Priority 1C Wells

District	County	Lease Name	Well Number	Q-3	Q-2	Q-1	Sect.	Twp.	Rng.	Dir.
4	ROOKS	ROY	1	SE	NE	NW	13	8	20	W
4	ROOKS	THOMASON OWWO	1	E2	SW	SE	17	10	20	W
4	RUSSELL	DUMLER	?	C	NE	SE	32	13	15	W
4	RUSSELL	BOXBERGER 'B' (was UNKNOWN)	1	N2	S2	SE	36	13	15	W
4	RUSSELL	BERENS "C"	1	SW	NW	NE	32	14	14	W
4	RUSSELL	WARREN	1	SW	SE	NE	34	14	15	W
4	RUSSELL	BOXBERGER	2			NW	32	13	14	W
4	RUSSELL	BOXBERGER A	2			NW	32	13	14	W
4	RUSSELL	BOXBERGER A	5			NW	32	13	14	W
4	RUSSELL	BOXBERGER B	1			NW	32	13	14	W
4	SHERIDAN	BOEGER	1	SW	SW	NW	32	9	30	W
4	SHERIDAN	JAMISON	2	SE	SE	SE	33	9	26	W
4	SHERIDAN	JAMISON	1	NW	SE	SE	33	9	26	W
4	SHERIDAN	Hughes	1	NE	NE	SW	21	8	27	W
4	THOMAS	NYE	1	SE	SE	SE	36	9	32	W
4	TREGO	SCHOENTHALER	1	SW	SW	NW	28	12	21	W
4	TREGO	BEATTIE (LYND?)	1	SE	NE	NW	1	12	22	W
4	TREGO	HENDRICKSON	1	NW	SE	NE	35	12	22	W
4	TREGO	HLADEK	1-26	SE	NW	NW	26	12	25	W
4	TREGO	ANDERSON-HACKER	1		SE	NE	28	12	22	W
4	TREGO	KING	1	SE	SE	NE	22	12	21	W
4	TREGO	KING	2	NE	SE	NE	22	12	21	W
4	TREGO	KING	3	SW	SE	NE	22	12	21	W
4	TREGO	KING	4	SW	NE	NE	22	12	21	W
4	TREGO	KING	5	NE	SW	NE	22	12	21	W
4	TREGO	KING	7	NE	SW	NE	22	12	21	W
4	TREGO	SHUBERT B	1	NW	NE	SE	27	11	22	W
4	WALLACE	GEBHARDS	1-6	NE	NE	NE	6	15	41	W
4	WALLACE	EDWIN DELVENTHAL	1	NW	NE	SE	14	13	42	W

Priority 2 Wells

Priority 2 Wells

District	County	Lease Name	Well Number	Q-3	Q-2	Q-1	Sect.	Twp.	Rng.	Dir.
1	EDWARDS	ARENSMAN	1	NE	SW	NW	17	23	19	W
1	KEARNY	GLADYS	1		C	SW	28	21	36	W
1	MORTON	R. F. CONLON	1-9		C	SE	9	31	40	W
1	WICHITA	J. RIDER	1			NE	16	19	36	W
2	COWLEY	GILLILAND R	4	SE	SE	SE	24	33	7	E
2	COWLEY	GILLILAND R	13	SE	NW	SE	24	33	7	E
2	COWLEY	ALLRED	2-21		E2	SW	21	31	4	E
2	COWLEY	BOSSI	1	SE	SW	SE	9	35	4	E
2	MORRIS	W E FLOYD	2	SE	SE	SE	18	16	5	E
3	ALLEN	BARTLETT	01		E2	SW	34	24	21	E
3	ALLEN	BARTLETT	44		E2	SW	34	24	21	E
3	ALLEN	BARTLETT	46		E2	SW	34	24	21	E
3	ALLEN	BARTLETT	06		E2	SW	34	24	21	E
3	ALLEN	BARTLETT	56		E2	SW	34	24	21	E
3	ALLEN	BARTLETT	04		E2	SW	34	24	21	E
3	ALLEN	BARTLETT	14		E2	SW	34	24	21	E
3	ALLEN	BARTLETT	28		E2	SW	34	24	21	E
3	ALLEN	BARTLETT	16		E2	SW	34	24	21	E
3	ALLEN	BARTLETT	36		E2	SW	34	24	21	E
3	ALLEN	BARTLETT	18		E2	SW	34	24	21	E
3	ALLEN	BARTLETT	26		E2	SW	34	24	21	E
3	ALLEN	BARTLETT	40		E2	SW	34	24	21	E
3	ALLEN	BARTLETT	24		E2	SW	34	24	21	E
3	ALLEN	BARTLETT	42		E2	SW	34	24	21	E
3	ALLEN	BARTLETT	54		E2	SW	34	24	21	E
3	ALLEN	BARTLETT	32		E2	SW	34	24	21	E
3	ALLEN	Casper (KRONE)	CASOW1	SE	SW	SE	29	26	18	E
3	ALLEN	Williams	WIL01	SW	NW	NE	28	26	21	E
3	ALLEN	Williams	WIL02	SW	NW	NE	28	26	21	E
3	ALLEN	Williams	WIL03	SW	NW	NE	28	26	21	E
3	ALLEN	Williams	WIL06	NE	SW	NE	28	26	21	E
3	ALLEN	Williams	WIL07	SE	SW	NE	28	26	21	E
3	ALLEN	Williams	WIL08	NE	SW	NE	28	26	21	E
3	ALLEN	Williams	WIL09	SW	SE	NE	28	26	21	E
3	ALLEN	Williams	WIL10	SW	SE	NE	28	26	21	E
3	ALLEN	Williams	WIL11	SW	SE	NE	28	26	21	E
3	ALLEN	Williams	WIL12	SE	SE	NE	28	26	21	E
3	ALLEN	Williams	WIL13	SE	SE	NE	28	26	21	E
3	ALLEN	Williams	WIL14	SW	SE	NE	28	26	21	E
3	ALLEN	Williams	WIL17	NW	SW	NE	28	26	21	E
3	ALLEN	Williams	WIL18	NW	SW	NE	28	26	21	E
3	ALLEN	Williams	WIL19	SW	NW	NE	28	26	21	E
3	ALLEN	THOHOFF	3	SW	SE	SW	5	24	19	E
3	ALLEN	THOHOFF	4	SW	SE	SW	5	24	19	E
3	ALLEN	THOHOFF	6	SW	SE	SW	5	24	19	E
3	ALLEN	THOHOFF	7	SE	SE	SW	5	24	19	E

Priority 2 Wells

District	County	Lease Name	Well Number	Q-3	Q-2	Q-1	Sect.	Twp.	Rng.	Dir.
3	ALLEN	THOHOFF	8	SE	SE	SW	5	24	19	E
3	ALLEN	THOHOFF	9	NE	SE	SW	5	24	19	E
3	ALLEN	THOHOFF	10	NE	SE	SW	5	24	19	E
3	ALLEN	THOHOFF	11	SE	NE	SW	5	24	19	E
3	ALLEN	THOHOFF	V11	NE	SE	SW	5	24	19	E
3	ALLEN	THOHOFF	V19	SE	NE	SW	5	24	19	E
3	ALLEN	THOHOFF	V25	NW	NE	SW	5	24	19	E
3	ALLEN	THOHOFF	V9	NW	SE	SW	5	24	19	E
3	ALLEN	THOHOFF	V14	NW	SE	SW	5	24	19	E
3	ALLEN	THOHOFF	V17	SW	NE	SW	5	24	19	E
3	ALLEN	THOHOFF	V22	SW	NE	SW	5	24	19	E
3	ALLEN	THOHOFF	V27	NE	NE	SW	5	24	19	E
3	ALLEN	THOHOFF	V30	NW	NE	SW	5	24	19	E
3	ALLEN	THOHOFF	V33	SW	SE	NW	5	24	19	E
3	ALLEN	THOHOFF	1	SW	SE	SW	5	24	19	E
3	ALLEN	THOHOFF	2	SE	SE	SW	5	24	19	E
3	ALLEN	Kramer	1-24	SE	NW	NW	24	24	17	E
3	ALLEN	Kramer	2-13	NE	NE	SW	13	24	17	E
3	BOURBON	WADE	3-22	NE	SE	NW	3	24	23	E
3	BOURBON	WADE	19-44	SW	SE	SW	19	23	24	E
3	BOURBON	MIANO	20-12	SW	SE	NW	20	23	24	E
3	BOURBON	PARR	11-14	SE	SW	SW	11	24	23	E
3	BOURBON	SMITH	32-44	W2	SE	SE	32	23	24	E
3	BOURBON	HARRIS	TEP-1	SW	SW	SE	11	27	22	E
3	BOURBON	O'BRIEN	TEP-1	NE	NE	NW	14	27	22	E
3	BOURBON	O'BRIEN	TEP-3	S2	NE	NW	14	27	22	E
3	CHAUTAUQUA	CONTRARY	1			SE	5	32	10	E
3	CHAUTAUQUA	CONTRARY	2			SE	5	32	10	E
3	CHAUTAUQUA	CONTRARY	3			SE	5	32	10	E
3	CHAUTAUQUA	HADEN-SNYDER	1-B	E2	SE	NW	12	33	8	E
3	CHAUTAUQUA	BANNING	1	E2	SE	NE	18	32	10	E
3	CHAUTAUQUA	ALTER	KHHT-1	SW	SW	SE	22	33	13	E
3	CHAUTAUQUA	BECKENHOLDT	3	NW	NW	NE	13	32	9	E
3	CHAUTAUQUA	DALE HOBART	1	NW	NW	SW	33	32	9	E
3	COFFEY	LAFFERTY	31-2	NW	NW	SW	31	21	14	E
3	COFFEY	LAFFERTY	31-1	NW	SW	NW	31	21	14	E
3	COFFEY	MERRIT	8-A	NW	NW	NW	31	21	14	E
3	CRAWFORD	B. Augustine	AUG01	SW	NW	NW	35	28	22	E
3	CRAWFORD	B. Augustine	AUG02	NE	NE	NE	34	28	22	E
3	CRAWFORD	B. Augustine	AUG03	NW	NE	NE	34	28	22	E
3	CRAWFORD	NEIBAUM (Britton Trust?)	BRITTO	NW	NE	NE	2	31	21	E
3	DOUGLAS	Thrasher	01	SW	SE	SW	25	13	20	E
3	DOUGLAS	Thrasher	03	SE	SW	SW	25	13	20	E
3	DOUGLAS	Thrasher	10	SE	SE	SW	25	13	20	E
3	DOUGLAS	Thrasher	02	SE	SW	SW	25	13	20	E
3	DOUGLAS	Thrasher	04	SW	SE	SW	25	13	20	E

Priority 2 Wells

District	County	Lease Name	Well Number	Q-3	Q-2	Q-1	Sect.	Twp.	Rng.	Dir.
3	DOUGLAS	Thrasher	06	SW	SE	SW	25	13	20	E
3	DOUGLAS	Thrasher	07	SW	SE	SW	25	13	20	E
3	DOUGLAS	Thrasher	08	SE	SE	SW	25	13	20	E
3	DOUGLAS	Thrasher	09	SE	SE	SW	25	13	20	E
3	DOUGLAS	Thrasher	I-5	SW	SE	SW	25	13	20	E
3	DOUGLAS	WERTS	1	SE	SE	SW	6	14	21	E
3	DOUGLAS	WERTS	2	SE	SE	SW	6	14	21	E
3	DOUGLAS	WERTS	3	SW	SE	SW	6	14	21	E
3	DOUGLAS	WERTS	4	SW	SE	SW	6	14	21	E
3	DOUGLAS	WERTS	5	SE	SW	SW	6	14	21	E
3	DOUGLAS	WERTS	8	SW	SE	SW	6	14	21	E
3	DOUGLAS	Werts	7	SE	SW	SW	6	14	21	E
3	DOUGLAS	Werts	9	SW	SE	SW	6	14	21	E
3	DOUGLAS	Werts	10	SW	SE	SW	6	14	21	E
3	DOUGLAS	Werts	I-6	SW	SE	SW	6	14	21	E
3	ELK	DAVID DENTON	DD16-4	NE	SW	SW	16	30	11	E
3	ELK	DAVID DENTON	DD16-2	SW	SE	SW	16	30	11	E
3	ELK	DAVID DENTON	DD16-3	NW	SE	SW	16	30	11	E
3	ELK	DAVID DENTON	DD16-8		NW	SE	16	30	11	E
3	ELK	DENIS BRYAN	DB19-3	E2	SE	NE	19	30	11	E
3	FRANKLIN	FEAGAN	1	SE	SE	NE	2	16	20	E
3	FRANKLIN	FEAGAN	2	NE	SE	NE	2	16	20	E
3	FRANKLIN	ANDERSON	3	NE	SE	SE	25	17	20	E
3	FRANKLIN	SHORT	41-32		NE	NE	32	18	20	E
3	JOHNSON	Jim Russell	I-32	SE	NE	NW	10	14	22	E
3	JOHNSON	Jim Russell	10	NE	SE	SW	10	14	22	E
3	JOHNSON	Jim Russell	I-10	SE	NE	NW	10	14	22	E
3	JOHNSON	Jim Russell	12	E2	NE	NW	10	14	22	E
3	JOHNSON	Jim Russell D	I-27	SW	NW	NE	10	14	22	E
3	LABETTE	WEIL	2	SW	NE	SW	17	33	19	E
3	LABETTE	VAN ORSDALL (not COTTEN L)	(COT03)	SE	SW	NW	25	33	17	E
3	LABETTE	BOGLE	1			NE	35	34	20	E
3	LABETTE	BOGLE	2			NE	35	34	20	E
3	LABETTE	MYERS/HAYDEN	1				28	32	19	E
3	LABETTE	MYERS/HAYDEN	2				28	32	19	E
3	LABETTE	MYERS/HAYDEN	3				28	32	19	E
3	LABETTE	MYERS/HAYDEN	4				28	32	19	E
3	LABETTE	MYERS/HAYDEN	5				28	32	19	E
3	LABETTE	MYERS/HAYDEN	6				28	32	19	E
3	LABETTE	MYERS/HAYDEN	7				28	32	19	E
3	LABETTE	MYERS/HAYDEN	8				28	32	19	E
3	LABETTE	MYERS/HAYDEN	9				28	32	19	E
3	LABETTE	MYERS/HAYDEN	10				28	32	19	E
3	LABETTE	MYERS/HAYDEN	11				28	32	19	E
3	LABETTE	MYERS/HAYDEN	12				28	32	19	E
3	LABETTE	MYERS/HAYDEN	13				28	32	19	E

Priority 2 Wells

District	County	Lease Name	Well Number	Q-3	Q-2	Q-1	Sect.	Twp.	Rng.	Dir.
3	LABETTE	MYERS/HAYDEN	14				28	32	19	E
3	LABETTE	MYERS/HAYDEN	15				28	32	19	E
3	LABETTE	MYERS/HAYDEN	16				28	32	19	E
3	LABETTE	MYERS/HAYDEN	17				28	32	19	E
3	LABETTE	MYERS/HAYDEN	18				28	32	19	E
3	LABETTE	MYERS/HAYDEN	19				28	32	19	E
3	LABETTE	MYERS/HAYDEN	20				28	32	19	E
3	LABETTE	MYERS/HAYDEN	21				28	32	19	E
3	LABETTE	BURRIS (not BEEBE)	7			NE	33	32	18	E
3	LABETTE	BURRIS (not BEEBE)	8			NE	33	32	18	E
3	LABETTE	BURRIS (not BEEBE)	9			NE	33	32	18	E
3	LABETTE	GARY McNICKLE	(MCN002)		S2	SW	16	33	18	E
3	LABETTE	RUTTGEN	1B	W2	E2	NE	12	33	17	E
3	LABETTE	MANNERS	2	S2	SE	SW	2	31	20	E
3	LABETTE	MANNERS	1	SE	NW	NW	31	31	21	E
3	LABETTE	MANNERS	4	NW	SE	SE	25	31	20	E
3	LABETTE	MANNERS	5	NW	SE	SE	25	31	20	E
3	LABETTE	MANNERS	2	SW	NE	NE	36	31	20	E
3	LABETTE	MANNERS	4A	NE	SW	SW	30	31	21	E
3	LABETTE	MANNERS	9A	SW	NW	NW	31	31	21	E
3	LABETTE	MANNERS EAST	1	NW	NE	NE	28	31	21	E
3	LABETTE	MANNERS EAST	3	SW	SE	NE	28	31	21	E
3	LABETTE	MANNERS EAST	2	SW	NE	NE	28	31	21	E
3	LABETTE	MANNERS EAST	4	NW	SE	NE	28	31	21	E
3	LABETTE	MANNERS EAST	1B	SE	NE	SW	28	31	21	E
3	LINN	WILSON	12-43	SE	NE	SE	12	23	22	E
3	LINN	DAY	DAY15	SE	SW	SW	28	19	22	E
3	LINN	DAY	DAY11	SW	SW	SW	28	19	22	E
3	LINN	Diehm	DIE05		SW	NW	33	19	22	E
3	LINN	Diehm	DIE06		SE	NW	33	19	22	E
3	LINN	Diehm	DIE07		SW	NW	33	19	22	E
3	LINN	Diehm	DIE02		SE	NW	33	19	22	E
3	LINN	Diehm	DIE04		SW	NW	33	19	22	E
3	LINN	Day	DAY07	NW	NW	NW	33	19	22	E
3	LINN	Day	DAY22	SW	SE	SW	28	19	22	E
3	LINN	Piper	PIP01	NW	NE	NE	27	19	22	E
3	LINN	Piper	PIP02	NW	NE	NE	27	19	22	E
3	LINN	Piper	PIP03	NE	NE	NE	27	19	22	E
3	LINN	Piper	PIP04	NE	NE	NE	27	19	22	E
3	LINN	Piper	PIP06	NE	NE	NE	27	19	22	E
3	LINN	Piper	PIP07	NE	NE	NE	27	19	22	E
3	LINN	Piper	PIP08	SE	NE	NE	27	19	22	E
3	LINN	Piper	PIP09	NE	NE	NE	27	19	22	E
3	LINN	Piper	PIP11	NW	NE	NE	27	19	22	E
3	LINN	Piper	PIP13	SW	NE	NE	27	19	22	E
3	LINN	Piper	PIP16	NW	NE	NE	27	19	22	E

Priority 2 Wells

District	County	Lease Name	Well Number	Q-3	Q-2	Q-1	Sect.	Twp.	Rng.	Dir.
3	LINN	Piper	PIP17	SW	NE	NE	27	19	22	E
3	LINN	Piper	PIP20	NE	NW	NE	27	19	22	E
3	LINN	Piper	PIP21	SE	NW	NE	27	19	22	E
3	LINN	Piper	PIP25	SW	NE	NE	27	19	22	E
3	LINN	Piper	PIP26	NW	SE	NE	27	19	22	E
3	LINN	Piper	PIP27	NW	SE	NE	27	19	22	E
3	LINN	Piper	PIP28	NE	SW	NE	27	19	22	E
3	LINN	Piper	PIP29	SW	NE	NE	27	19	22	E
3	LINN	Piper	PIP30	NE	SW	NE	27	19	22	E
3	LINN	Piper	PIP31	NE	SW	NE	27	19	22	E
3	LINN	Piper	PIP32	SE	NW	NE	27	19	22	E
3	LINN	Piper	PIP33	SE	NW	NE	27	19	22	E
3	LINN	Piper	PIP34	SE	NW	NE	27	19	22	E
3	LINN	Piper	PIP36	NE	SW	NE	27	19	22	E
3	LINN	Piper	PIP38	NW	SW	NE	27	19	22	E
3	LINN	Piper	PIP39	SE	NW	NE	27	19	22	E
3	LINN	Piper	PIP40	SW	NW	NE	27	19	22	E
3	LINN	Piper	PIP41	SW	NW	NE	27	19	22	E
3	LINN	Piper	PIP43	SW	NW	NE	27	19	22	E
3	LINN	Piper	PIP44	NW	SW	NE	27	19	22	E
3	LINN	Piper	PIP45	NE	SW	NE	27	19	22	E
3	LINN	Piper	PIP46	NW	SW	NE	27	19	22	E
3	LINN	Piper	PIP47	NW	SW	NE	27	19	22	E
3	LINN	Piper	PIP48	NW	SW	NE	27	19	22	E
3	LINN	Piper	PIP49	SW	SW	NE	27	19	22	E
3	LINN	Piper	PIP50	SW	SW	NE	27	19	22	E
3	LINN	Piper	PIP51	NW	SW	NE	27	19	22	E
3	LINN	BROWN	24-27	W2	SE	SW	27	21	22	E
3	LINN	MCGREW	34-20	SW	SW	SE	20	21	23	E
3	LINN	MCGREW	43-20	W2	NE	SE	20	21	23	E
3	LINN	MCGREW	23-20		N2	SW	20	21	23	E
3	LINN	MILLER	11-36	NW	NW	NW	36	19	22	E
3	LINN	PETTIT	29-34	SE	SW	SE	29	22	23	E
3	LINN	ROWLEY	32-31	SW	NW	NE	32	22	24	E
3	MIAMI	CLAUSEN	24-6	SW	SE	SW	6	18	24	E
3	MIAMI	CLAUSEN	23-6	NE	NE	SW	6	18	24	E
3	MIAMI	GOLLADAY (not GALLADAY)	12-6	SE	SW	NW	6	19	23	E
3	MIAMI	GOLLADAY	12-6	SW	SE	NW	6	19	23	E
3	MIAMI	GOLLADAY	43-1	E2	NE	SE	1	19	22	E
3	MIAMI	HARRINGTON	42-1	NE	SE	NE	1	19	22	E
3	MIAMI	MCFARLANE	44-4	SE	SE	SE	4	18	24	E
3	MIAMI	MEDLIN	23-20	SW	NE	SW	20	18	23	E
3	MIAMI	MEDLIN	34-20	SW	SW	SE	20	18	23	E
3	MIAMI	MENEFEE	22-2	SE	SE	NW	2	18	24	E
3	MIAMI	OBERHEIDE	14-8	NE	SW	SW	8	18	24	E
3	MIAMI	PECKMAN	34-7	SW	SW	SE	7	18	24	E

Priority 2 Wells

District	County	Lease Name	Well Number	Q-3	Q-2	Q-1	Sect.	Twp.	Rng.	Dir.
3	MIAMI	PECKMAN	23-7	SW	NE	SW	7	18	24	E
3	MIAMI	PECKMAN	12-8	SW	SW	NW	8	18	24	E
3	MIAMI	PECKMAN	34-6	SW	SW	SE	6	18	24	E
3	MIAMI	PECKMAN	44-6	SE	SE	SE	6	18	24	E
3	MIAMI	PECKMAN	33-7	SW	NW	SE	7	18	24	E
3	MIAMI	PECKMAN	42-7	SE	SE	NE	7	18	24	E
3	MIAMI	PECKMAN	11-8	SW	NW	NW	8	18	24	E
3	MIAMI	PECKMAN	31-7	SW	NW	NE	7	18	24	E
3	MIAMI	PECKMAN	44-7	SE	SE	SE	7	18	24	E
3	MIAMI	PECKMAN	11-17	SE	NW	NW	17	18	24	E
3	MIAMI	PECKMAN	41-18	SW	NE	NE	18	18	24	E
3	MIAMI	PECKMAN	21-18	SE	NE	NW	18	18	24	E
3	MIAMI	PECKMAN	22-8	SE	SE	NW	8	18	24	E
3	MIAMI	PECKMAN	23-8	SE	NE	SW	8	18	24	E
3	MIAMI	PECKMAN ANGUS	32-7 WD	S2	SW	NE	7	18	24	E
3	MIAMI	PECKMAN ANGUS	32-7	SE	SW	NE	7	18	24	E
3	MIAMI	PECKMAN ANGUS	41-7	SW	NE	NE	7	18	24	E
3	MIAMI	PROTHE	21-3	NE	NE	NW	3	18	24	E
3	MIAMI	PROTHE	12-7	SE	SW	NW	7	18	24	E
3	MIAMI	PROTHE	22-3	SE	SE	NW	3	18	24	E
3	MIAMI	PROTHE	24-3	NE	SE	SW	3	18	24	E
3	MIAMI	PROTHE	41-4	NW	SE	NE	4	18	24	E
3	MIAMI	PROTHE	43-1	NE	NE	SE	1	18	23	E
3	MIAMI	VOHS	32-3	NW	SW	NE	3	18	24	E
3	MIAMI	Richardson	V2	NW	NW	SE	23	18	21	E
3	MIAMI	Richardson	V3	NE	NW	SE	23	18	21	E
3	MIAMI	Richardson	V10	SW	NW	SE	23	18	21	E
3	MIAMI	Richardson	V11	SW	NW	SE	23	18	21	E
3	MIAMI	Richardson	V12	SE	NW	SE	23	18	21	E
3	MIAMI	Schoof	1	SE	SE	NW	26	18	22	E
3	MIAMI	Schoof	2	SE	SE	NW	26	18	22	E
3	MIAMI	Schoof	3	SE	SE	NW	26	18	22	E
3	MIAMI	Schoof	4	SE	SE	NW	26	18	22	E
3	MIAMI	Schoof	5	NE	SE	NW	26	18	22	E
3	MIAMI	Schoof	6	NE	SE	NW	26	18	22	E
3	MIAMI	Schoof	18	NE	NE	SW	26	18	22	E
3	MIAMI	Schoof	17	NE	NE	SW	26	18	22	E
3	MIAMI	Schuknecht	V-2	NW	SW	NW	20	17	23	E
3	MIAMI	Schuknecht	V-3	NW	SW	NW	20	17	23	E
3	MIAMI	Schuknecht	V-4	NW	SW	NW	20	17	23	E
3	MIAMI	Schuknecht	I-1	NW	SW	NW	20	17	23	E
3	MIAMI	Schuknecht	V-1	NW	SW	NW	20	17	23	E
3	MIAMI	SCHUKNECKT	20	NW	NE	NW	20	17	23	E
3	MIAMI	SCHUKNECKT	21	NW	NE	NW	20	17	23	E
3	MIAMI	BRUGGER	64-13-	SE	SE	SE	13	16	24	E
3	MIAMI	BRUGGER	49-13-	NE	SE	SE	13	16	24	E

Priority 2 Wells

District	County	Lease Name	Well Number	Q-3	Q-2	Q-1	Sect.	Twp.	Rng.	Dir.
3	MIAMI	BRUGGER	50-13-	NW	SE	SE	13	16	24	E
3	MIAMI	BRUGGER	51-13-	NE	SW	SE	13	16	24	E
3	MIAMI	BRUGGER	62-13-	SE	SW	SE	13	16	24	E
3	MIAMI	BRUGGER	63-13-	SW	SE	SE	13	16	24	E
3	MIAMI	DEER-16-24	16-13-	SE	NE	NE	13	16	24	E
3	MIAMI	DEER-16-25	6-18-	NW	NE	NW	18	16	25	E
3	MIAMI	DEER-16-25	8-18-	NW	NW	NW	18	16	25	E
3	MIAMI	DEER-16-25	12-18-	SE	NE	NW	18	16	25	E
3	MIAMI	DEER-16-25	22-18-	NW	SE	NW	18	16	25	E
3	MIAMI	DEER-16-25	24-18-	NW	SW	NW	18	16	25	E
3	MIAMI	DEER-16-25	26-18-	SE	SW	NW	18	16	25	E
3	MIAMI	DEER-16-25	27B-18-	SE	SE	NW	18	16	25	E
3	MIAMI	DEER-16-25	10-18-	SE	NW	NW	18	16	25	E
3	MIAMI	DEER-16-24	1-13-	NE	NE	NE	13	16	24	E
3	MIAMI	DEER-16-24	15-13-	W2	NE	NE	13	16	24	E
3	MIAMI	DEER-16-25	7-18-	NE	NW	NW	18	16	25	E
3	MIAMI	DEER-16-25	9-18-	SW	NW	NW	18	16	25	E
3	MIAMI	DEER-16-25	23A-18-	NE	SW	NW	18	16	25	E
3	MIAMI	DEER-16-25	5-18-	NE	NE	NW	18	16	25	E
3	MIAMI	DEER-16-25	11-18-	SW	NE	NW	18	16	25	E
3	MIAMI	DEER-16-25	20-18-	NE	SE	NW	18	16	25	E
3	MIAMI	DEER-16-25	27A-18-	SE	SE	NW	18	16	25	E
3	MIAMI	DEER-16-25	28-18-	SW	SE	NW	18	16	25	E
3	MIAMI	DEER-16-25	23-18-	NE	SW	NW	18	16	25	E
3	MIAMI	DEER-16-25	25-18-	SW	SW	NW	18	16	25	E
3	MIAMI	CUTSHAW-16-24	62-24-	SE	SW	SE	24	16	24	E
3	MIAMI	ROBERT PLAYER	FONTUS 1	SE	NE	NW	13	17	21	E
3	MIAMI	ROBERT PLAYER	FONTUS 2	NE	NE	NW	13	17	21	E
3	MIAMI	ROBERT PLAYER	FONTUS 3	SE	NE	NW	13	17	21	E
3	MIAMI	JAMES PLAYER-18	FONTUS 2	NW	SW	SW	18	17	22	E
3	MIAMI	JAMES PLAYER-13	FONTUS 1	SW	SE	NE	13	17	21	E
3	MIAMI	JAMES PLAYER-13	FONTUS 3	SE	SE	NE	13	17	21	E
3	MIAMI	HOPPE-16-24-	34-13	NW	NE	SE	13	16	24	E
3	MIAMI	HOPPE-16-24-	48-13	SE	NE	SE	13	16	24	E
3	MIAMI	HOPPE-16-24-	47-13	SW	NE	SE	13	16	24	E
3	MIAMI	NORRIS-16-24	48-24	SE	NE	SE	24	16	24	E
3	MIAMI	NORRIS-16-24	34-24	NW	NE	SE	24	16	24	E
3	MIAMI	RAY-16-24	36-13	NW	NW	SE	13	16	24	E
3	MIAMI	RAY-16-24	31-13		S2	NE	13	16	24	E
3	MIAMI	RAY-16-24	30-13	SE	SW	NE	13	16	24	E
3	MIAMI	RAY-16-24	35-13	NE	NW	SE	13	16	24	E
3	MIAMI	RAY-16-24	45-13	SW	NW	SE	13	16	24	E
3	MIAMI	RAY-16-24	46-13	SE	NW	SE	13	16	24	E
3	MIAMI	RAY-16-24	32-13	SE	SE	NE	13	16	24	E
3	MONTGOMERY	BARNETT	1-41-29			NE	29	34	14	E
3	MONTGOMERY	BARNETT	1-31-29			NE	29	34	14	E

Priority 2 Wells

District	County	Lease Name	Well Number	Q-3	Q-2	Q-1	Sect.	Twp.	Rng.	Dir.
3	MONTGOMERY	BARNETT	3-31-29			NE	29	34	14	E
3	MONTGOMERY	BARNETT	4-21-29			NW	29	34	14	E
3	MONTGOMERY	BARNETT	5-21-29			NW	29	34	14	E
3	MONTGOMERY	BARNETT	6-21-29			NW	29	34	14	E
3	MONTGOMERY	BARNETT	21-29-B			NW	29	34	14	E
3	MONTGOMERY	BARNETT	31-29			NE	29	34	14	E
3	MONTGOMERY	BARNETT	7-31-29			NE	29	34	14	E
3	MONTGOMERY	BARNETT	2-41-29			NE	29	34	14	E
3	MONTGOMERY	BARNETT	2-11-29			NW	29	34	14	E
3	MONTGOMERY	BARNETT	1-21-29			NW	29	34	14	E
3	MONTGOMERY	BARNETT	2-31-29			NE	29	34	14	E
3	MONTGOMERY	BARNETT	21-29			NW	29	34	14	E
3	MONTGOMERY	BARNETT	3-21-29			NW	29	34	14	E
3	MONTGOMERY	BARNETT	2-21-29			NW	29	34	14	E
3	MONTGOMERY	BARNETT	7-21-29			N2	29	34	14	E
3	MONTGOMERY	BARNETT	5-31-29			NE	29	34	14	E
3	MONTGOMERY	LAGAL	6-24-20			S2	20	34	14	E
3	MONTGOMERY	LAGAL	6-34-20			S2	20	34	14	E
3	MONTGOMERY	LAGAL	5-34-20			S2	20	34	14	E
3	MONTGOMERY	LAGAL	5-24-20			S2	20	34	14	E
3	MONTGOMERY	LAGAL	4-24-20			S2	20	34	14	E
3	MONTGOMERY	GULLICK	5		W2	SE	23	33	14	E
3	MONTGOMERY	GULLICK	1		W2	SE	23	33	14	E
3	MONTGOMERY	GULLICK	2		W2	SE	23	33	14	E
3	MONTGOMERY	GULLICK	3		W2	SE	23	33	14	E
3	MONTGOMERY	GULLICK	4		W2	SE	23	33	14	E
3	MONTGOMERY	GULLICK	1-I		W2	SE	23	33	14	E
3	MONTGOMERY	LAGAL	7-24-20			S2	20	34	14	E
3	MONTGOMERY	BARNETT	6-31-29			NE	29	34	14	E
3	MONTGOMERY	BARNETT	8-21-29			N2	29	34	14	E
3	MONTGOMERY	ALDERMAN	1	NE	NW	SE	1	35	15	E
3	MONTGOMERY	BARRETT	KHHZ 1	NE	SW	NE	2	34	13	E
3	MONTGOMERY	BILL HEAPE	1C	NE	NE	SW	2	32	15	E
3	MONTGOMERY	COX	6	NW	NE	NE	15	31	17	E
3	MONTGOMERY	GULLICK	5		W2	SE	23	33	14	E
3	NEOSHO	DUGAN	1				15	28	19	E
3	NEOSHO	GREVE (NOT GREENE)	1		NW	SW	4	27	19	E
3	NEOSHO	GREVE (NOT GREENE)	2		SW	SW	4	27	19	E
3	NEOSHO	CORBETT	COR08	NW	SE	NW	18	27	20	E
3	NEOSHO	CORBETT	COR11	NW	SE	NW	18	27	20	E
3	NEOSHO	CORBETT	COR12	NE	SE	NW	18	27	20	E
3	NEOSHO	CORBETT	COR14	NE	SE	NW	18	27	20	E
3	NEOSHO	CORBETT	COR13	NE	SE	NW	18	27	20	E
3	NEOSHO	CORBETT	COR09	SW	SE	NW	18	27	20	E
3	NEOSHO	CORBETT	COR15	NE	SE	NW	18	27	20	E
3	NEOSHO	CORBETT	COR01	SW	SW	NW	18	27	20	E

Priority 2 Wells

District	County	Lease Name	Well Number	Q-3	Q-2	Q-1	Sect.	Twp.	Rng.	Dir.
3	NEOSHO	CORBETT	COR02	SE	SW	NW	18	27	20	E
3	NEOSHO	CORBETT	COR03	SE	SW	NW	18	27	20	E
3	NEOSHO	CORBETT	COR04	SE	SW	NW	18	27	20	E
3	NEOSHO	CORBETT	COR05	SW	SE	NW	18	27	20	E
3	NEOSHO	CORBETT	COR06	SW	SE	NW	18	27	20	E
3	NEOSHO	FLOTTMAN	1		SE	NE	15	28	18	E
3	NEOSHO	FLOTTMAN	2	SE	SE	NE	15	28	18	E
3	NEOSHO	FLOTTMAN	23 (3)	SE	SE	NE	15	28	18	E
3	NEOSHO	FLOTTMAN	4	SW	SE	NE	15	28	18	E
3	NEOSHO	FLOTTMAN	5	SW	SE	NE	15	28	18	E
3	NEOSHO	FLOTTMAN	6	SW	SE	NE	15	28	18	E
3	NEOSHO	FLOTTMAN	7	NE	SE	NE	15	28	18	E
3	NEOSHO	MEYER (ALMA)	MSG 2	SW	SE	SW	34	27	19	E
3	OSAGE	GRAY	6-12		SE	NW	12	17	16	E
3	OSAGE	GRAY	4-12		NW	NW	12	17	16	E
3	WILSON	RAEBURN NELSON	(NEL01)	SW	SE	SW	21	27	17	E
3	WILSON	CLAY BRAMAN	03		E2	NW	6	27	16	E
3	WILSON	CLAY BRAMAN	08		E2	NW	6	27	16	E
3	WILSON	CLAY BRAMAN	09		E2	NW	6	27	16	E
3	WILSON	CLAY BRAMAN	10		E2	NW	6	27	16	E
3	WILSON	CLAY BRAMAN	11		E2	NW	6	27	16	E
3	WILSON	CLAY BRAMAN	04		E2	NW	6	27	16	E
3	WILSON	CLAY BRAMAN	02		E2	NW	6	27	16	E
3	WILSON	CLAY BRAMAN	12		E2	NW	6	27	16	E
3	WILSON	CLAY BRAMAN	07		E2	NW	6	27	16	E
3	WILSON	CLAY BRAMAN	01		E2	NW	6	27	16	E
3	WILSON	CLAY BRAMAN	05		E2	NW	6	27	16	E
3	WILSON	CLAY BRAMAN	06		E2	NW	6	27	16	E
3	WILSON	MILLER (O'CONNOR)	1		NE	NE	14	28	16	E
3	WILSON	MILLER (O'CONNOR)	2		NW	NE	14	28	16	E
3	WILSON	MILLER (O'CONNOR)	3		NW	NE	14	28	16	E
3	WILSON	MILLER (O'CONNOR)	4		NW	NE	14	28	16	E
3	WILSON	HICKS DWYANE	1-20	NW	NW	NE	20	30	16	E
3	WOODSON	WEBER	18-1	SE	NW	NW	18	24	17	E
3	WOODSON	Laidlaw	LAI01	SE	NE	NE	2	26	15	E
3	WOODSON	Laidlaw	LAI02	SE	NE	NE	2	26	15	E
3	WOODSON	Laidlaw	LAI05	SW	NE	NE	2	26	15	E
3	WOODSON	Laidlaw	LAI06	SW	NE	NE	2	26	15	E
3	WOODSON	Laidlaw	LAI07	NW	NE	NE	2	26	15	E
3	WOODSON	Laidlaw	LAI08	NW	NE	NE	2	26	15	E
3	WOODSON	Laidlaw	LAI09	NE	NE	NE	2	26	15	E
3	WOODSON	Laidlaw	LAI10	SE	NE	NE	2	26	15	E
3	WOODSON	STOCKEBRAND	2-6		SE	SW	29	23	15	E
3	WOODSON	SPECHT	18-1			SW	18	24	17	E
3	WOODSON	STOCKEBRAND	4-1	N2	N2	S2	4	24	15	E
4	GRAHAM	CLARK TWIN	1	N2	SE	SW	4	9	21	W

Priority 2 Wells

District	County	Lease Name	Well Number	Q-3	Q-2	Q-1	Sect.	Twp.	Rng.	Dir.
4	GRAHAM	CLARK	1	N2	SE	SW	4	9	21	W



Ryan A. Hoffman, Director of Conservation

266 N Main Street, Suite 220 | Wichita, KS 67202-1513 | <https://kcc.ks.gov/>