



KANSAS CORPORATION COMMISSION

2024 | ABANDONED OIL & GAS WELL STATUS



➤ Serving the people of Kansas by regulating the State's energy infrastructure, oil and gas production and commercial trucking to ensure public safety.



About the Commission



Andrew J. French
Chairperson



Dwight D. Keen
Commissioner



Annie Kuether
Commissioner

The Commission consists of three members appointed by the Governor to overlapping four-year terms. No more than two members may be of the same political party. The authority of the Kansas Corporation Commission is derived from K.S.A. 74-601 to 74-631.

The Commission regulates investor-owned utilities operating in the state, the Kansas oil and gas industry and motor carrier safety. The KCC does not regulate most electric cooperatives, water cooperatives, municipalities, wireless telephone, long distance service, cable companies, or internet services.

To carry out its multi-faceted mission, the Commission is financed from assessments, registration fees, operating charges, federal funds, and other fee funding sources. The KCC does not receive funding from the state general fund.

FY2023

| | | |
|----------------------|-----------|--|
| BUSINESS MEETINGS | 96 | 3,498 TOTAL ORDERS ISSUED BY THE COMMISSION IN FY2023 |
| EVIDENTIARY HEARINGS | 14 | |
| PUBLIC HEARINGS | 3 | |



The Commission meets bi-weekly at 10 a.m. on Tuesday and Thursday. The meeting is broadcast live on the KCC's YouTube channel. To preview the agenda in advance, sign up for meeting notifications at:

<https://kcc.ks.gov/>



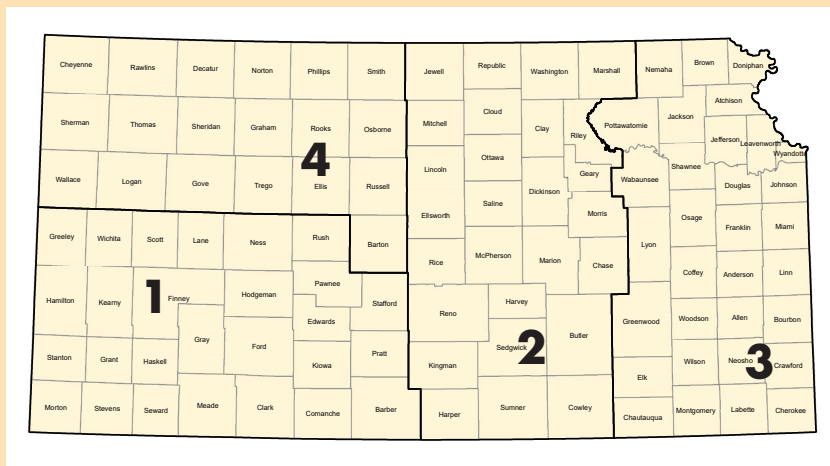
For more information, access the KCC Legislative reports at:

<https://kcc.ks.gov/commission-activity/reports-to-the-legislature/2024>

KCC Conservation Division Quick Reference

Conservation Division | Central Office

266 N. Main St., Ste. 220
Wichita, KS 67202-1513
(316) 337-6200



Conservation Division District Offices:

District Office No. 1

210 E. Frontview, Suite A
Dodge City, KS 67801
Phone: (620) 682-7933

District Office No. 3

137 E. 21st Street
Chanute, KS 66720
Phone: (620) 902-6450

District Office No. 2

3450 N. Rock Road
Building 600, Suite 601
Wichita, KS 67226
Phone: (316) 337-7400
Fax: (316) 630-4005

District Office No. 4

2301 E. 13th Street
Hays, KS 67601-2651
Phone: (785) 261-6250
Fax: (785) 625-0564



State plugging fund remains critical

The influx of Federal funds has greatly increased the number abandoned wells being plugged, but it doesn't eliminate the need for the state program, which is supported by the Abandoned Oil and Gas Well Fund. There are still more wells to be plugged than the Federal grants will cover. The plan is to plug as many wells as possible using both Federal and State funds.

At the close of 2023, there were 5285 wells requiring action in the Abandoned Well database. The number may increase as staff responds to complaints, new well location techniques are adopted, and companies become insolvent. A well is considered "abandoned" when it has been permanently taken out of production, is not properly plugged to prevent possible air or groundwater pollution, and the rightful legal owner cannot be determined or located to take responsibility.

Abandoned Wells in Kansas

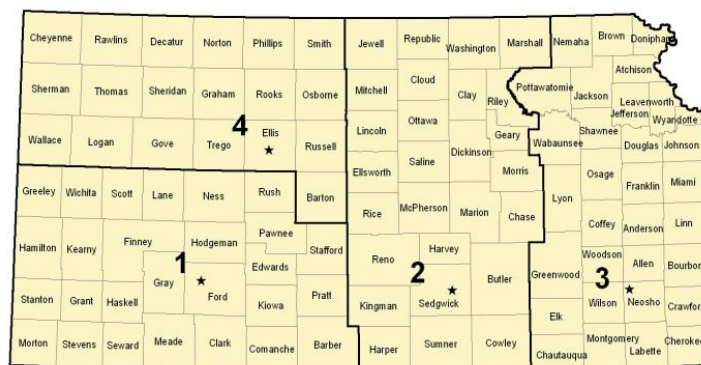
| | | 2023** | 2024** | CHANGE |
|-------------------|----------|---|--------|--------|
| DISTRICT 1 | | | | |
| Priority One | 4 | Total Wells Requiring Action* 5,290 | 5,285 | 5 |
| Priority Two | 0 | Total Wells Plugged with State Funds* 11,121 | 11,240 | 119 |
| Total | 4 | | | |

* Since creation of the Abandoned Well Plugging funds in 1996.
** Calendar year

| | |
|-------------------|------------|
| DISTRICT 2 | |
| Priority One | 106 |
| Priority Two | 3 |
| Total | 109 |

| | |
|-------------------|--------------|
| DISTRICT 3 | |
| Priority One | 4,683 |
| Priority Two | 404 |
| Total | 5,087 |

| | |
|-------------------|-----------|
| DISTRICT 4 | |
| Priority One | 85 |
| Priority Two | 0 |
| Total | 85 |



Remediation sites prioritized based on risk

The KCC Conservation Division manages an inventory of contamination sites that have varying degrees of impact to groundwater, surface water, soil or wells. These sites have no responsible parties related to oil and gas exploration and production activities. The current evaluation period, January 1, 2023, through December 31, 2023, ended with no sites resolved or added, resulting in a total of 47 active sites. The 2024 Remediation Site Status report contains a description and evaluation of each site.



| IMPACTED RESOURCES | NO. OF REMEDIATION SITES |
|--|--------------------------|
| Groundwater, Surface Water, Soil & Well Problems (Cavity, Abandoned) | 67 |
| Public Water Supply | 7 |
| Domestic Supply | 19 |
| Stock Supply | 13 |
| Irrigation Supply | 9 |

Note: Some sites have impacts to multiple resources.

| IMMEDIACY LEVEL | NO. OF SITES |
|---------------------------|--------------|
| Low & Low to Moderate | 20 |
| Moderate | 9 |
| Moderate to High & High | 14 |
| Other (Under Remediation) | 4 |
| Total | 47 |

What does it cost?

The cost to plug an abandoned well depends on where it is located. Wells in western Kansas are typically deeper and cost more to plug. In the eastern part of the state, they tend to be shallow.

\$ **District 1 - Dodge City**
\$11,755.70*

\$ **District 2 - Wichita**
\$14,123.48*

\$ **District 3 - Chanute**
\$5,990.39*

\$ **District 4 - Hays**
\$10,817.64*

* Based on 5-year average

How to report an abandoned well

Oil and gas drilling in Kansas began in the 1860s. Record keeping by early operators was not as precise as it is today. It is not uncommon for older abandoned wells to be discovered by landowners who were unaware they existed.

The KCC is actively looking for abandoned oil and gas wells. Staff investigates these wells in order to determine if they pose a risk to public safety or the environment.

If you find an abandoned well, please report it. A [form](#) on the KCC website makes it easy.

For detailed information on oil and gas regulation, access the KCC Legislative reports at:

<https://kcc.ks.gov/commission-activity/reports-to-the-legislature/2024>

Abandoned Oil & Gas Exploration and Production Wells

Introduction

In 1996, the Legislature created the Abandoned Well Plugging and Site Remediation Fund (Fund). The legislation established an annual reporting procedure whereby the Kansas Corporation Commission (KCC or Commission) accounts for the number of abandoned wells in Kansas, the funds available to plug abandoned wells, and the multiyear plan for addressing abandoned wells by creating a prioritization schedule.¹

Computer Database / Data Collection

The application used in the abandoned well inventory tracking system is Microsoft Access. Field data is collected by staff in the four Conservation Division District offices. The data is then entered into the tracking system allowing the information to be used to populate various reports concerning identified abandoned wells. The amount of information available for each well is extremely variable, primarily dependent on the location and age of the well. Those wells located in the Eastern portion of the state are generally older with very little detailed information available from industry or contained in historical Commission files.

Abandoned Well Database Inventory

The current number of abandoned wells requiring action in the Abandoned Well Database is 5,285, representing a decrease of 5 wells from the legislative report submitted in 2023. The tables below show the changes from 2023 to 2024 regarding the crucial metrics within the inventory.

| ABANDONE WELL DATABASE FY2023 TO DATE | | | |
|---|--------|--------|--------|
| | FY2023 | FY2024 | Change |
| Total Wells Requiring Action | 5,290 | 5,285 | 5 |
| Plugging Operations Completed* | 11,121 | 11,240 | 119 |

** With state funds since creation of the Abandoned Well Plugging funds.*

| TOTAL ABANDONED WELLS REQUIRING ACTION BY PRIORITY | | | |
|--|--------------|------------|--------------|
| District | Priority 1 | Priority 2 | Total |
| 1 | 4 | 0 | 4 |
| 2 | 106 | 3 | 109 |
| 3 | 4,683 | 404 | 5,087 |
| 4 | 85 | 0 | 85 |
| Total | 4,878 | 407 | 5,285 |

Current Plugging Status and Costs

| CURRENT STATUS OF PLUGGING OPERATIONS FY2023 TO DATE | | |
|--|--------|---------|
| | FY2023 | FY2024* |
| # Wells Approved for Plugging | 93 | 35 |
| Plugging Operations Completed | 93 | 1 |
| Awaiting Contractor Availability | 0 | 34 |

** The KCC Fiscal Year is from July 1 to June 30, so the numbers for FY24 are only current through November 21, 2023. Further, the KCC awarded new contracts for state plugging contractors in August of 2023.*

| AVERAGE COST TO PLUG AN ABANDONED WELL 5 YEAR AVERAGE | | | |
|---|-----------------------|-----------------------|--------------------|
| District 1 DODGE CITY | District 2 WICHITA | District 3 CHANUTE | District 4 HAYS |
| \$11,755.70 | \$14,123.48 | \$5,990.39 | \$10,817.64 |

¹ The prioritization schedule and a listing of the Abandoned Well Inventory by priority ranking is included in the Appendix of this report.

Available Funding

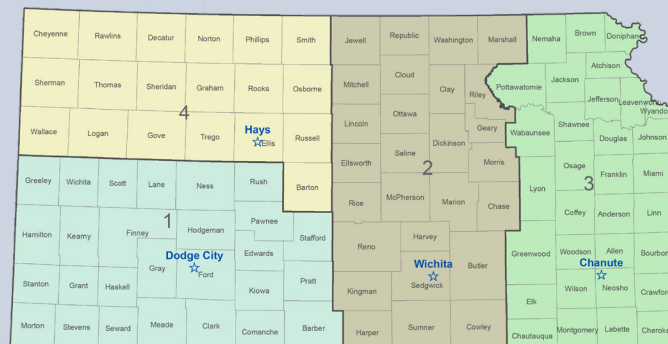
On July 1, 2021, the Abandoned Oil and Gas Well Fund contained within K.S.A. 55-192 absorbed the Well Plugging Assurance Fund contained in K.S.A. 55-166 and K.S.A. 55-167. House Bill 2022 made sweeping changes to the abandoned well plugging statutes related to operator plugging responsibility determinations by the Commission. These changes combined with an overhaul of the processes related to abandoned well plugging state contracts attracted more state-approved abandoned well plugging vendors than at any time in the history of the program. The increased number of abandoned well plugging vendors necessitated more capital to address the state’s abandoned well problem. House Bill 2022 merged the two existing statutory abandoned well plugging funds so that the Commission would have all of the abandoned well plugging funds available for use. The merged Abandoned Oil and Gas Well Fund derives its revenues from the 50% share of monies received from the federal government under the Mineral Leasing Act as described above and through the financial assurance mechanism associated with operator licensure. Law mandates the Conservation division require financial assurance of all licensed operators in the state.

The KCC applied for and received a \$25,000,000.00 Initial Grant under the Infrastructure Investment and Jobs Act (IIJA) for the purpose of plugging abandoned wells. In order to spend these funds, the KCC put one RFP out for bid containing eight separate projects statewide. Contractors had the opportunity to bid on one or all eight of the projects contained in the RFP. The eight projects contained more than 2,300 abandoned wells to be plugged over the course of the next two to three years. The KCC received bids on six of the projects and awarded them to five contractors statewide. From January 16, 2023 through November 28, 2023, the KCC had paid contractors \$19,510,223.00 to plug 1,869 wells. Further, through the use of Purple Wave to sell salvageable materials, the KCC was able to amend the Initial Grant contracts to add 218 more wells to be plugged.

Further, the KCC is eligible to receive up to \$33,600,000.00 to be used to plug and remediate documented abandoned wells. KCC staff is currently working on submitting its application for the Phase 1 portion of this funding, which is another \$25,000,000.00. These funds should be available in early 2024 and the KCC will solicit competitive bids to continue using Federal monies to plug abandoned wells.

The KCC is awaiting guidance on how to apply for Performance Grants which can awarded based upon regulatory improvements and as matching grants to cover increased plugging activity over the annual average number of wells plugged from 2011 – 2019. The Department of Interior has suggested that guidance should come in the first quarter of 2024.

Even with the influx of Federal plugging funds, there are still more abandoned wells to be plugged than the Federal money will cover financially. The KCC will continue to plug as many abandoned wells as possible each year using money in the Abandoned Oil and Gas Well fund mentioned above concurrently to the Federal plugging projects.



Appendix

8 | Priority Ranking

10 | Priority 1 Wells

11 | *Priority 1A Wells*

12 | *Priority 1B Wells*

38 | *Priority 1C Wells*

103 | Priority 2 Wells



Priority Ranking

Priority I

Wells within the Priority I grouping have been subdivided on the basis of resources impacted and by the location or condition of the individual abandoned well. Impacts are categorized as: surface waters (SW), groundwater (GW), or public safety issues (PS). The listing below provides definitions for Priority Action Levels within the Priority I inventory. In general, Level “A” wells are the most serious cases while Level “C” wells are less serious.

Priority I Action Levels

Level A – Surface Water (SW) Wells actively discharging oil or brine into surface waters with significant ongoing impacts to surface water. Wells may be located within a sensitive groundwater area as designated in Commission regulations. Includes wells with moderate to high volumes of discharge impacting public water supplies or sole source water supplies.

Level A – Groundwater (GW) Wells creating significant ongoing or potential impacts to groundwater supplies through water quality degradation or loss of water supplies through downward drainage. Wells may be located within a designated sensitive groundwater area. Emphasis is placed upon impacts to groundwater supplies used for public water supplies or sole source supplies and cases of active subsidence caused by downward drainage.

Level A – Public Safety (PS) Wells creating an ongoing or current threat to public safety. Includes wells with active gas flows with danger of ignition or open large diameter wellbores or casings in urban or suburban settings.

Level B – Surface Water (SW) Wells intermittently to actively discharging oil or brine into surface waters with ongoing impacts to surface water. Wells may be located within a designated sensitive groundwater area. Includes wells with low to moderate volumes of discharge impacting water resources outside of public water supplies when alternative water supplies are available.

Level B – Groundwater (GW) Wells creating ongoing or potential impacts to groundwater supplies through water quality degradation or loss of water supplies through downward drainage. Wells may be located within a designated sensitive groundwater area. Includes wells with impacts to groundwater supplies outside of public

water supply areas and cases of strong potential for subsidence.

Level B – Public Safety (PS)

Wells creating a current or ongoing threat or potential danger to public safety. Includes wells with active gas flows with danger of ignition and/or open large diameter wellbores or casings located in rural, low population areas.

Level C – Surface Water (SW)

Wells located outside designated sensitive groundwater areas, which are intermittently discharging oil and/or brine or have potential for discharge into surface waters.

Level C – Groundwater (GW)

Wells located outside designated sensitive groundwater areas which have potential impacts to groundwater supplies or loss of water resources through downward drainage

Level C – Public Safety (PS)

Wells creating a potential danger to public safety. Includes secured gas wells in populated areas.

Priority II

Wells within the Priority II group are relatively modern in terms of construction and do not pose either an ongoing or potential threat to the public safety or the environment. These wells have adequate surface pipe to protect shallow freshwater aquifers and are generally located in environmentally non-sensitive areas. These wells fall within the lowest priority ranking for authorization of plugging with Abandoned Oil and Gas Well / Remediation Fund monies. These wells are documented and added to the inventory. Periodic inspections determine if well conditions have changed to a sufficient degree to warrant upgrading to Priority I status.

Priority 1A Wells

Priority 1A Wells

| District | County | Lease Name | Well Number | Q3 | Q2 | Q1 | Sect. | Twp. | Rng. | Dir. |
|----------|---------|--------------------------|-------------|----|----|----|-------|------|------|------|
| 2 | COWLEY | LANE MASSEY | OW-1 | SE | NW | SE | 13 | 34 | 3 | E |
| 3 | ALLEN | DANIELS | | NE | NW | SW | 33 | 26 | 18 | E |
| 3 | LABETTE | BIG HILL RESERVOIR (COE) | 1 | | | SE | 29 | 31 | 18 | E |
| 3 | NEOSHO | TANNER KEPLEY | | NE | NW | NE | 3 | 29 | 20 | E |
| 3 | WILSON | TOM MAYHON | | NE | NE | SE | 5 | 27 | 14 | E |

Priority 1B Wells

Priority 1B Wells

| District | County | Lease Name | Well Number | Q3 | Q2 | Q1 | Sect. | Twp. | Rng. | Dir. |
|----------|-----------|-------------------------------|-------------|----|----|----|-------|------|------|------|
| 1 | BARBER | MCCULLOUGH OWWO | 1 | NW | NE | NW | 20 | 33 | 12 | W |
| 1 | BARBER | STERNBERGER | 1 | NE | NE | SW | 1 | 35 | 14 | W |
| 1 | COMANCHE | MERRILL | 1-11 | E2 | W2 | SE | 11 | 34 | 16 | W |
| 2 | BUTLER | AUGUSTA UNIT STOCK LEASE | 1 | SE | SE | NE | 15 | 28 | 4 | E |
| 2 | BUTLER | BRANDT | 1-SWD | NW | SW | SE | 15 | 28 | 7 | E |
| 2 | BUTLER | HUGHS | 1 | | E2 | SE | 9 | 26 | 8 | E |
| 2 | BUTLER | PRIBBENOW | 1 | SE | SE | SE | 33 | 28 | 3 | E |
| 2 | BUTLER | RAY B | 3 | NE | SW | NW | 34 | 25 | 3 | E |
| 2 | BUTLER | RILEY | 2 | SE | NW | NE | 4 | 26 | 3 | E |
| 2 | BUTLER | SPEER | 4 | SE | NW | SE | 27 | 28 | 5 | E |
| 2 | BUTLER | SPEER | 2 | N2 | NE | SE | 27 | 28 | 5 | E |
| 2 | BUTLER | SPEER | 1 | NW | NE | SE | 27 | 28 | 5 | E |
| 2 | BUTLER | TOMMY (HUMBOLDT) | 1 | SE | NW | NW | 34 | 29 | 7 | E |
| 2 | BUTLER | ULMER | 1 | SE | NW | SE | 6 | 24 | 3 | E |
| 2 | CHASE | JIM BARR (was MULVANE RANCH?) | (OW-1) | SW | SE | SE | 33 | 18 | 7 | E |
| 2 | CHASE | METHVIN | 2 | | | SE | 6 | 18 | 6 | E |
| 2 | COWLEY | ALLEN | 4 | N2 | SE | NE | 1 | 34 | 6 | E |
| 2 | COWLEY | ALLEN | 7 | S2 | NE | NE | 1 | 34 | 6 | E |
| 2 | COWLEY | ALLEN | 5 | E2 | SE | NE | 1 | 34 | 6 | E |
| 2 | COWLEY | ALLEN | 3 | C | SE | NE | 1 | 34 | 6 | E |
| 2 | COWLEY | ALLEN | 2 | C | NE | NE | 1 | 34 | 6 | E |
| 2 | COWLEY | ALLEN | 1 | NW | NE | NE | 1 | 34 | 6 | E |
| 2 | COWLEY | HITTLE | 2 | CE | NW | NE | 21 | 31 | 4 | E |
| 2 | COWLEY | HITTLE | 1 | CW | NE | NE | 21 | 34 | 4 | E |
| 2 | COWLEY | KADAU | 1-1962 | SE | SE | SE | 14 | 32 | 5 | E |
| 2 | COWLEY | KAHLE | 1 | SW | NW | SW | 8 | 35 | 3 | E |
| 2 | COWLEY | MARSHALL | A 1 | E2 | SE | NW | 2 | 35 | 3 | E |
| 2 | COWLEY | MASSEY | 2 | SE | SE | NE | 1 | 34 | 6 | E |
| 2 | COWLEY | SIDWELL | 1 | NW | NW | SW | 19 | 34 | 6 | E |
| 2 | COWLEY | SMITH | 1 | SE | NW | NW | 28 | 30 | 7 | E |
| 2 | ELLSWORTH | CAIN-STUMPS | 2 | NW | NW | SW | 33 | 17 | 10 | W |
| 2 | ELLSWORTH | COOK | 01 | NE | NE | SW | 19 | 14 | 10 | W |
| 2 | ELLSWORTH | MALIR | 1 | NW | NW | NE | 27 | 15 | 8 | W |
| 2 | HARPER | WIMMER | 13-1 | SW | NE | NW | 13 | 34 | 6 | W |
| 2 | HARVEY | GOEBEL H | 1 | NE | NW | SE | 5 | 22 | 2 | W |
| 2 | KEARNY | BOWER | 1 | SW | SW | SW | 9 | 25 | 37 | W |
| 2 | KINGMAN | SWANDER | 1-OWWO | SW | SE | SW | 20 | 28 | 9 | W |
| 2 | MARION | COYE KNIGHT | 2 | | NE | SE | 14 | 17 | 4 | E |
| 2 | MARION | LUEKER | 2-1955 | SE | NW | NW | 10 | 18 | 4 | E |
| 2 | MARION | LUEKER | 3-1955 | SW | NE | NW | 10 | 18 | 4 | E |
| 2 | MARION | LUEKER | 5 | NE | NE | NW | 10 | 18 | 4 | E |
| 2 | MARION | NEWCOMER | 1 | SW | SW | SW | 7 | 19 | 5 | E |
| 2 | MARION | REZENECK A | 2 | | SE | NW | 24 | 17 | 4 | E |
| 2 | MARION | REZNICEK | 3 | | NE | NW | 24 | 17 | 4 | E |
| 2 | MARION | REZNICEK | 1 | NW | NW | NW | 24 | 17 | 4 | E |
| 2 | MARION | REZNICEK | 1 | | SW | NW | 24 | 17 | 4 | E |
| 2 | MARION | WILLIAMS (SWD) | 01 | N2 | NW | SW | 35 | 17 | 4 | E |
| 2 | MCPHERSON | JOHN MATTSON | 1 | W2 | W2 | NW | 31 | 20 | 5 | W |
| 2 | MCPHERSON | SCHRAG | 4 | SW | NW | SE | 22 | 20 | 3 | W |
| 2 | MCPHERSON | SCHRAG | 1 | NE | NW | SE | 22 | 20 | 3 | W |
| 2 | MCPHERSON | UNRUH | 1 | NW | NW | NE | 4 | 20 | 2 | W |
| 2 | RENO | JUSTUS | 1 | SW | SW | SW | 14 | 22 | 8 | W |
| 2 | RICE | BELL | 1-OWWO | NW | NW | SE | 14 | 21 | 7 | W |

Priority 1B Wells

| District | County | Lease Name | Well Number | Q3 | Q2 | Q1 | Sect. | Twp. | Rng. | Dir. |
|----------|----------|-------------------------------|-------------|----|----|----|-------|------|------|------|
| 2 | RICE | ENGELLAND | 1-B | NW | NW | NW | 27 | 20 | 7 | W |
| 2 | RICE | FRY G | 1 | NW | SW | SW | 15 | 20 | 6 | W |
| 2 | RICE | HAYWARD | 1 | NE | SW | SW | 2 | 21 | 6 | W |
| 2 | RICE | KINZLER | 1 | NW | SE | SE | 10 | 18 | 9 | W |
| 2 | RICE | LINK | 1 | NW | SW | SE | 13 | 19 | 10 | W |
| 2 | RICE | MADDEN | (MAD01) | NW | NE | NW | 22 | 20 | 10 | W |
| 2 | RICE | NICHOLS | 9 | SW | SW | SW | 13 | 18 | 8 | W |
| 2 | SALINE | HOLCOM | 1 | NW | NW | SE | 18 | 16 | 1 | W |
| 2 | SEDGWICK | CHAMBERS | 1 | SW | SW | SW | 11 | 29 | 2 | W |
| 2 | SUMNER | HOWER A | 1 | NW | SE | SW | 13 | 33 | 1 | E |
| 2 | SUMNER | HOWER A | 2 | SE | NW | SW | 13 | 33 | 1 | E |
| 2 | SUMNER | KELLY | OW-1 | SE | SE | SE | 19 | 30 | 4 | W |
| 2 | SUMNER | PYLE | 1 | SE | SE | SE | 19 | 30 | 4 | W |
| 2 | SUMNER | WALIN | 1-21 | C | SW | SW | 21 | 34 | 2 | E |
| 2 | SUMNER | WINFIELD HUNTING-PRESERVE | 1- OWWO | NE | SW | SE | 4 | 33 | 2 | E |
| 3 | ALLEN | ARN | 1 | W2 | NW | SE | 30 | 23 | 21 | E |
| 3 | ALLEN | BINGER-WHITAKER (WAS UNKNOWN) | H | | | SW | 30 | 26 | 19 | E |
| 3 | ALLEN | BINGER-WHITAKER (WAS UNKNOWN) | A | | | SW | 30 | 26 | 19 | E |
| 3 | ALLEN | BINGER-WHITAKER (WAS UNKNOWN) | G | | | SW | 30 | 26 | 19 | E |
| 3 | ALLEN | BINGER-WHITAKER (WAS UNKNOWN) | K | | | SW | 30 | 26 | 19 | E |
| 3 | ALLEN | BINGER-WHITAKER (WAS UNKNOWN) | D | | | SW | 30 | 26 | 19 | E |
| 3 | ALLEN | BINGER-WHITAKER (WAS UNKNOWN) | B | | | SW | 30 | 26 | 19 | E |
| 3 | ALLEN | BINGER-WHITAKER (WAS UNKNOWN) | E | | | SW | 30 | 26 | 19 | E |
| 3 | ALLEN | BINGER-WHITAKER (WAS UNKNOWN) | F | | | SW | 30 | 26 | 19 | E |
| 3 | ALLEN | BINGER-WHITAKER (WAS UNKNOWN) | C | | | SW | 30 | 26 | 19 | E |
| 3 | ALLEN | BINGER-WHITAKER (WAS UNKNOWN) | J | | | SW | 30 | 26 | 19 | E |
| 3 | ALLEN | BINGER-WHITAKER (WAS UNKNOWN) | I | | | SW | 30 | 26 | 19 | E |
| 3 | ALLEN | BRUBAKER (not WIGGINS) | 14 KA | | NE | SE | 10 | 24 | 18 | E |
| 3 | ALLEN | BRUBAKER (not WIGGINS) | 15 R | | SE | SE | 10 | 24 | 18 | E |
| 3 | ALLEN | BRUBAKER (not WIGGINS) | 14 M | | E2 | SE | 10 | 24 | 18 | E |
| 3 | ALLEN | BRUBAKER (not WIGGINS) | 14 N | | E2 | SE | 10 | 24 | 18 | E |
| 3 | ALLEN | BRUBAKER (not WIGGINS) | 14 P | | E2 | SE | 10 | 24 | 18 | E |
| 3 | ALLEN | BRUBAKER (not WIGGINS) | 16 M | | E2 | SE | 10 | 24 | 18 | E |
| 3 | ALLEN | CAMPBELL (JACKSON) | (CAM11) | | | SW | 18 | 26 | 21 | E |
| 3 | ALLEN | CAMPBELL (JACKSON) | (CAM19) | | | SW | 18 | 26 | 21 | E |
| 3 | ALLEN | CAMPBELL (JACKSON) | (CAM20) | | | SW | 18 | 26 | 21 | E |
| 3 | ALLEN | CAMPBELL (JACKSON) | (CAM10) | | | SW | 18 | 26 | 21 | E |
| 3 | ALLEN | CAMPBELL (JACKSON) | (CAM09) | | | SW | 18 | 26 | 21 | E |
| 3 | ALLEN | COOK (DANIELSON) | 24 | | | NW | 24 | 26 | 20 | E |
| 3 | ALLEN | COOK (DANIELSON) | 22 | | | NW | 24 | 26 | 20 | E |
| 3 | ALLEN | COOK (DANIELSON) | 02 | | | NW | 24 | 26 | 20 | E |
| 3 | ALLEN | COOK (DANIELSON) | 07 | | | NW | 24 | 26 | 20 | E |
| 3 | ALLEN | COOK (DANIELSON) | 08 | | | NW | 24 | 26 | 20 | E |
| 3 | ALLEN | COOK (DANIELSON) | 20 | | | NW | 24 | 26 | 20 | E |
| 3 | ALLEN | COOK (DANIELSON) | 34 | | | NW | 24 | 26 | 20 | E |
| 3 | ALLEN | COOK (DANIELSON) | 18 | | | NW | 24 | 26 | 20 | E |
| 3 | ALLEN | COOK (DANIELSON) | 21 | | | NW | 24 | 26 | 20 | E |
| 3 | ALLEN | COOK (DANIELSON) | 27 | | | NW | 24 | 26 | 20 | E |
| 3 | ALLEN | COOK (DANIELSON) | 23 | | | NW | 24 | 26 | 20 | E |
| 3 | ALLEN | COOK (DANIELSON) | 31 | | | NW | 24 | 26 | 20 | E |
| 3 | ALLEN | COOK (DANIELSON) | 25 | | | NW | 24 | 26 | 20 | E |
| 3 | ALLEN | COOK (DANIELSON) | 13 | | | NW | 24 | 26 | 20 | E |
| 3 | ALLEN | COOK (DANIELSON) | 14 | | | NW | 24 | 26 | 20 | E |

Priority 1B Wells

| District | County | Lease Name | Well Number | Q3 | Q2 | Q1 | Sect. | Twp. | Rng. | Dir. |
|----------|--------|-----------------------|-------------|----|----|----|-------|------|------|------|
| 3 | ALLEN | COOK (DANIELSON) | 19 | | | NW | 24 | 26 | 20 | E |
| 3 | ALLEN | COOK (DANIELSON) | 01 | | | NW | 24 | 26 | 20 | E |
| 3 | ALLEN | COOK (DANIELSON) | 09 | | | NW | 24 | 26 | 20 | E |
| 3 | ALLEN | COOK (DANIELSON) | 26 | | | NW | 24 | 26 | 20 | E |
| 3 | ALLEN | COOK (DANIELSON) | 11 | | | NW | 24 | 26 | 20 | E |
| 3 | ALLEN | COOK (DANIELSON) | 10 | | | NW | 24 | 26 | 20 | E |
| 3 | ALLEN | COOK (DANIELSON) | 05 | | | NW | 24 | 26 | 20 | E |
| 3 | ALLEN | COOK (DANIELSON) | 03 | | | NW | 24 | 26 | 20 | E |
| 3 | ALLEN | COOK (DANIELSON) | 04 | | | NW | 24 | 26 | 20 | E |
| 3 | ALLEN | COOK (DANIELSON) | 38 | | | NW | 24 | 26 | 20 | E |
| 3 | ALLEN | COOK (DANIELSON) | 37 | | | NW | 24 | 26 | 20 | E |
| 3 | ALLEN | COOK (DANIELSON) | 29 | | | NW | 24 | 26 | 20 | E |
| 3 | ALLEN | COOK (DANIELSON) | 32 | | | NW | 24 | 26 | 20 | E |
| 3 | ALLEN | COOK (DANIELSON) | 28 | | | NW | 24 | 26 | 20 | E |
| 3 | ALLEN | COOK (DANIELSON) | 36 | | | NW | 24 | 26 | 20 | E |
| 3 | ALLEN | COOK (DANIELSON) | 35 | | | NW | 24 | 26 | 20 | E |
| 3 | ALLEN | COOK (DANIELSON) | 15 | | | NW | 24 | 26 | 20 | E |
| 3 | ALLEN | COOK (DANIELSON) | 33 | | | NW | 24 | 26 | 20 | E |
| 3 | ALLEN | COOK (DANIELSON) | 16 | | | NW | 24 | 26 | 20 | E |
| 3 | ALLEN | COOK (DANIELSON) | 17 | | | NW | 24 | 26 | 20 | E |
| 3 | ALLEN | COOK (DANIELSON) | 30 | | | NW | 24 | 26 | 20 | E |
| 3 | ALLEN | COOK (DANIELSON) | 06 | | | NW | 24 | 26 | 20 | E |
| 3 | ALLEN | COOK (DANIELSON) | 12 | | | NW | 24 | 26 | 20 | E |
| 3 | ALLEN | DICKERSON (ZIMMERMAN) | 10AO | | SW | NW | 27 | 24 | 21 | E |
| 3 | ALLEN | DICKERSON (ZIMMERMAN) | 11AO | | SW | NW | 27 | 24 | 21 | E |
| 3 | ALLEN | DICKERSON (ZIMMERMAN) | 12AO | | SW | NW | 27 | 24 | 21 | E |
| 3 | ALLEN | DICKERSON (ZIMMERMAN) | 13AO | | SE | NW | 27 | 24 | 21 | E |
| 3 | ALLEN | DICKERSON (ZIMMERMAN) | 14AO | NW | SE | NW | 27 | 24 | 21 | E |
| 3 | ALLEN | DICKERSON (ZIMMERMAN) | 6AO | SE | SW | NW | 27 | 24 | 21 | E |
| 3 | ALLEN | DICKERSON (ZIMMERMAN) | 16AO | NW | SE | NW | 27 | 24 | 21 | E |
| 3 | ALLEN | DICKERSON (ZIMMERMAN) | 7AO | | SW | NW | 27 | 24 | 21 | E |
| 3 | ALLEN | DICKERSON (ZIMMERMAN) | 17AO | NE | SW | NW | 27 | 24 | 21 | E |
| 3 | ALLEN | DICKERSON (ZIMMERMAN) | 18AO | NE | SW | NW | 27 | 24 | 21 | E |
| 3 | ALLEN | DICKERSON (ZIMMERMAN) | 19AO | NW | SW | NW | 27 | 24 | 21 | E |
| 3 | ALLEN | DICKERSON (ZIMMERMAN) | 20AO | NW | SW | NW | 27 | 24 | 21 | E |
| 3 | ALLEN | DICKERSON (ZIMMERMAN) | 22AO | SW | NW | NW | 27 | 24 | 21 | E |
| 3 | ALLEN | DICKERSON (ZIMMERMAN) | 15AO | NW | SE | NW | 27 | 24 | 21 | E |
| 3 | ALLEN | DICKERSON (ZIMMERMAN) | 40A | NE | NW | NW | 27 | 24 | 21 | E |
| 3 | ALLEN | DICKERSON (ZIMMERMAN) | 43A | NW | NE | NW | 27 | 24 | 21 | E |
| 3 | ALLEN | DICKERSON (ZIMMERMAN) | 44A | NE | NE | NW | 27 | 24 | 21 | E |
| 3 | ALLEN | DICKERSON (ZIMMERMAN) | 45A | NE | NE | NW | 27 | 24 | 21 | E |
| 3 | ALLEN | DICKERSON (ZIMMERMAN) | 46A | NE | NE | NW | 27 | 24 | 21 | E |
| 3 | ALLEN | DICKERSON (ZIMMERMAN) | 47A | NE | NE | NW | 27 | 24 | 21 | E |
| 3 | ALLEN | DICKERSON (ZIMMERMAN) | 1AO | SW | SW | NW | 27 | 24 | 21 | E |
| 3 | ALLEN | DICKERSON (ZIMMERMAN) | 9AO | | SW | NW | 27 | 24 | 21 | E |
| 3 | ALLEN | DICKERSON (ZIMMERMAN) | 47AO | NE | NE | NW | 27 | 24 | 21 | E |
| 3 | ALLEN | DICKERSON (ZIMMERMAN) | 8AO | | SW | NW | 27 | 24 | 21 | E |
| 3 | ALLEN | DICKERSON (ZIMMERMAN) | 39A | NE | NW | NW | 27 | 24 | 21 | E |
| 3 | ALLEN | DICKERSON (ZIMMERMAN) | 38A | SE | NE | NW | 27 | 24 | 21 | E |
| 3 | ALLEN | DICKERSON (ZIMMERMAN) | 37A | SE | NW | NW | 27 | 24 | 21 | E |
| 3 | ALLEN | DICKERSON (ZIMMERMAN) | 36A | SW | NE | NW | 27 | 24 | 21 | E |
| 3 | ALLEN | DICKERSON (ZIMMERMAN) | 35A | SE | NW | NW | 27 | 24 | 21 | E |
| 3 | ALLEN | DICKERSON (ZIMMERMAN) | 42A | NW | NE | NW | 27 | 24 | 21 | E |

Priority 1B Wells

| District | County | Lease Name | Well Number | Q3 | Q2 | Q1 | Sect. | Twp. | Rng. | Dir. |
|----------|--------|-----------------------|-------------|----|----|----|-------|------|------|------|
| 3 | ALLEN | DICKERSON (ZIMMERMAN) | 41A | NE | NW | NW | 27 | 24 | 21 | E |
| 3 | ALLEN | DICKERSON (ZIMMERMAN) | 32AO | SE | NW | NW | 27 | 24 | 21 | E |
| 3 | ALLEN | DICKERSON (ZIMMERMAN) | 49AO | | NW | NW | 27 | 24 | 21 | E |
| 3 | ALLEN | DICKERSON (ZIMMERMAN) | 35AO | SW | NE | NW | 27 | 24 | 21 | E |
| 3 | ALLEN | DICKERSON (ZIMMERMAN) | 25AO | SE | NW | NW | 27 | 24 | 21 | E |
| 3 | ALLEN | DICKERSON (ZIMMERMAN) | 26AO | SW | NE | NW | 27 | 24 | 21 | E |
| 3 | ALLEN | DICKERSON (ZIMMERMAN) | 27AO | SW | NE | NW | 27 | 24 | 21 | E |
| 3 | ALLEN | DICKERSON (ZIMMERMAN) | 24AO | SE | NW | NW | 27 | 24 | 21 | E |
| 3 | ALLEN | DICKERSON (ZIMMERMAN) | 33AO | SE | NW | NW | 27 | 24 | 21 | E |
| 3 | ALLEN | DICKERSON (ZIMMERMAN) | 28AO | SE | NE | NW | 27 | 24 | 21 | E |
| 3 | ALLEN | DICKERSON (ZIMMERMAN) | 31AO | SW | NW | NW | 27 | 24 | 21 | E |
| 3 | ALLEN | DICKERSON (ZIMMERMAN) | 51AO | NW | NE | NW | 27 | 24 | 21 | E |
| 3 | ALLEN | DICKERSON (ZIMMERMAN) | 29AO | SW | NE | NW | 27 | 24 | 21 | E |
| 3 | ALLEN | DICKERSON (ZIMMERMAN) | 30AO | SE | NE | NW | 27 | 24 | 21 | E |
| 3 | ALLEN | DICKERSON (ZIMMERMAN) | 34A | SW | NW | NW | 27 | 24 | 21 | E |
| 3 | ALLEN | DICKERSON (ZIMMERMAN) | 21AO | NW | SW | NW | 27 | 24 | 21 | E |
| 3 | ALLEN | DICKERSON (ZIMMERMAN) | 34AO | SW | NE | NW | 27 | 24 | 21 | E |
| 3 | ALLEN | DICKERSON (ZIMMERMAN) | 45AO | NW | NE | NW | 27 | 24 | 21 | E |
| 3 | ALLEN | DICKERSON (ZIMMERMAN) | 5AO | SE | SW | NW | 27 | 24 | 21 | E |
| 3 | ALLEN | DICKERSON (ZIMMERMAN) | 4AO | SE | SW | NW | 27 | 24 | 21 | E |
| 3 | ALLEN | DICKERSON (ZIMMERMAN) | 3AO | SE | SW | NW | 27 | 24 | 21 | E |
| 3 | ALLEN | DICKERSON (ZIMMERMAN) | 2AO | SW | SW | NW | 27 | 24 | 21 | E |
| 3 | ALLEN | DICKERSON (ZIMMERMAN) | 50AO | NE | NE | NW | 27 | 24 | 21 | E |
| 3 | ALLEN | DICKERSON (ZIMMERMAN) | 36AO | SW | NE | NW | 27 | 24 | 21 | E |
| 3 | ALLEN | DICKERSON (ZIMMERMAN) | 46AO | NE | NE | NW | 27 | 24 | 21 | E |
| 3 | ALLEN | DICKERSON (ZIMMERMAN) | 44AO | NW | NE | NW | 27 | 24 | 21 | E |
| 3 | ALLEN | DICKERSON (ZIMMERMAN) | 43AO | NW | NE | NW | 27 | 24 | 21 | E |
| 3 | ALLEN | DICKERSON (ZIMMERMAN) | 42AO | NE | NW | NW | 27 | 24 | 21 | E |
| 3 | ALLEN | DICKERSON (ZIMMERMAN) | 41AO | NE | NW | NW | 27 | 24 | 21 | E |
| 3 | ALLEN | DICKERSON (ZIMMERMAN) | 39AO | SE | NE | NW | 27 | 24 | 21 | E |
| 3 | ALLEN | DICKERSON (ZIMMERMAN) | 38AO | SE | NE | NW | 27 | 24 | 21 | E |
| 3 | ALLEN | DICKERSON (ZIMMERMAN) | 37AO | SE | NE | NW | 27 | 24 | 21 | E |
| 3 | ALLEN | DICKERSON (ZIMMERMAN) | 48AO | NE | NE | NW | 27 | 24 | 21 | E |
| 3 | ALLEN | DICKERSON (ZIMMERMAN) | 7A | SE | SW | NW | 27 | 24 | 21 | E |
| 3 | ALLEN | DICKERSON (ZIMMERMAN) | 16A | NW | SW | NW | 27 | 24 | 21 | E |
| 3 | ALLEN | DICKERSON (ZIMMERMAN) | 15A | NE | SW | NW | 27 | 24 | 21 | E |
| 3 | ALLEN | DICKERSON (ZIMMERMAN) | 14A | NW | SW | NW | 27 | 24 | 21 | E |
| 3 | ALLEN | DICKERSON (ZIMMERMAN) | 12A | SW | SW | NW | 27 | 24 | 21 | E |
| 3 | ALLEN | DICKERSON (ZIMMERMAN) | 10A | SW | SW | NW | 27 | 24 | 21 | E |
| 3 | ALLEN | DICKERSON (ZIMMERMAN) | 17A | NE | SW | NW | 27 | 24 | 21 | E |
| 3 | ALLEN | DICKERSON (ZIMMERMAN) | 8A | SW | SE | NW | 27 | 24 | 21 | E |
| 3 | ALLEN | DICKERSON (ZIMMERMAN) | 13A | NW | SW | NW | 27 | 24 | 21 | E |
| 3 | ALLEN | DICKERSON (ZIMMERMAN) | 6A | SE | SW | NW | 27 | 24 | 21 | E |
| 3 | ALLEN | DICKERSON (ZIMMERMAN) | 5A | SE | SW | NW | 27 | 24 | 21 | E |
| 3 | ALLEN | DICKERSON (ZIMMERMAN) | 3A | SE | SW | NW | 27 | 24 | 21 | E |
| 3 | ALLEN | DICKERSON (ZIMMERMAN) | E-10 | NE | SE | NW | 27 | 24 | 21 | E |
| 3 | ALLEN | DICKERSON (ZIMMERMAN) | 33A | SE | NW | NW | 27 | 24 | 21 | E |
| 3 | ALLEN | DICKERSON (ZIMMERMAN) | 23AO | SW | NW | NW | 27 | 24 | 21 | E |
| 3 | ALLEN | DICKERSON (ZIMMERMAN) | 9A | SE | SW | NW | 27 | 24 | 21 | E |
| 3 | ALLEN | DICKERSON (ZIMMERMAN) | 27A | NW | SE | NW | 27 | 24 | 21 | E |
| 3 | ALLEN | DICKERSON (ZIMMERMAN) | 32A | SW | NE | NW | 27 | 24 | 21 | E |
| 3 | ALLEN | DICKERSON (ZIMMERMAN) | 31A | SW | NE | NW | 27 | 24 | 21 | E |
| 3 | ALLEN | DICKERSON (ZIMMERMAN) | 30A | SE | NE | NW | 27 | 24 | 21 | E |

Priority 1B Wells

| District | County | Lease Name | Well Number | Q3 | Q2 | Q1 | Sect. | Twp. | Rng. | Dir. |
|----------|----------|-----------------------|-------------|----|----|----|-------|------|------|------|
| 3 | ALLEN | DICKERSON (ZIMMERMAN) | 11A | SW | SW | NW | 27 | 24 | 21 | E |
| 3 | ALLEN | DICKERSON (ZIMMERMAN) | 28A | NW | SE | NW | 27 | 24 | 21 | E |
| 3 | ALLEN | DICKERSON (ZIMMERMAN) | 18A | NE | SW | NW | 27 | 24 | 21 | E |
| 3 | ALLEN | DICKERSON (ZIMMERMAN) | 7 | | SE | NW | 27 | 24 | 21 | E |
| 3 | ALLEN | DICKERSON (ZIMMERMAN) | 26A | NW | SE | NW | 27 | 24 | 21 | E |
| 3 | ALLEN | DICKERSON (ZIMMERMAN) | 20A | NW | SE | NW | 27 | 24 | 21 | E |
| 3 | ALLEN | DICKERSON (ZIMMERMAN) | 24A | NE | SW | NW | 27 | 24 | 21 | E |
| 3 | ALLEN | DICKERSON (ZIMMERMAN) | 23A | NE | SW | NW | 27 | 24 | 21 | E |
| 3 | ALLEN | DICKERSON (ZIMMERMAN) | 22A | NW | SW | NW | 27 | 24 | 21 | E |
| 3 | ALLEN | DICKERSON (ZIMMERMAN) | 21A | NW | SW | NW | 27 | 24 | 21 | E |
| 3 | ALLEN | DICKERSON (ZIMMERMAN) | 25A | NE | SW | NW | 27 | 24 | 21 | E |
| 3 | ALLEN | DICKERSON (ZIMMERMAN) | 19A | NW | SE | NW | 27 | 24 | 21 | E |
| 3 | ALLEN | DUFFEY | 2 | SW | SE | NW | 21 | 24 | 19 | E |
| 3 | ALLEN | HOEPKER (was Dennis) | G | | W2 | NE | 36 | 26 | 18 | E |
| 3 | ALLEN | HOEPKER (was Dennis) | I | | W2 | NE | 36 | 26 | 18 | E |
| 3 | ALLEN | HOEPKER (was Dennis) | H | | W2 | NE | 36 | 26 | 18 | E |
| 3 | ALLEN | HOEPKER (was Dennis) | E | | W2 | NE | 36 | 26 | 18 | E |
| 3 | ALLEN | HOEPKER (was Dennis) | D | | W2 | NE | 36 | 26 | 18 | E |
| 3 | ALLEN | HOEPKER (was Dennis) | C | | W2 | NE | 36 | 26 | 18 | E |
| 3 | ALLEN | HOEPKER (was Dennis) | B | | W2 | NE | 36 | 26 | 18 | E |
| 3 | ALLEN | HOEPKER (was Dennis) | A | | W2 | NE | 36 | 26 | 18 | E |
| 3 | ALLEN | HOEPKER (was Dennis) | F | | W2 | NE | 36 | 26 | 18 | E |
| 3 | ALLEN | LASSMAN | 2 | SE | SE | NE | 18 | 26 | 19 | E |
| 3 | ALLEN | MCKASKA | E | | S2 | NW | 36 | 26 | 18 | E |
| 3 | ALLEN | MCKASKA | A | | S2 | NW | 36 | 26 | 18 | E |
| 3 | ALLEN | MCKASKA | D | | S2 | NW | 36 | 26 | 18 | E |
| 3 | ALLEN | MUELLER | (MUE08) | | NE | SW | 16 | 26 | 19 | E |
| 3 | ALLEN | MUELLER | (MUE05) | | NE | SW | 16 | 26 | 19 | E |
| 3 | ALLEN | MUELLER | (MUE11) | | NW | SW | 16 | 26 | 19 | E |
| 3 | ALLEN | MUELLER | (MUE04) | | NE | SW | 16 | 26 | 19 | E |
| 3 | ALLEN | MUELLER | (MUE03) | | NW | SW | 16 | 26 | 19 | E |
| 3 | ALLEN | MUELLER | (MUE02) | | NW | SW | 16 | 26 | 19 | E |
| 3 | ALLEN | MUELLER | (MUE01) | | NW | SW | 16 | 26 | 19 | E |
| 3 | ALLEN | MUELLER | (MUE07) | | NE | SW | 16 | 26 | 19 | E |
| 3 | ALLEN | MUELLER | (MUE09) | | NE | SW | 16 | 26 | 19 | E |
| 3 | ALLEN | MUELLER | (MUE06) | | NE | SW | 16 | 26 | 19 | E |
| 3 | ALLEN | MUELLER | (MUE10) | | NW | SW | 16 | 26 | 19 | E |
| 3 | ALLEN | WORTHINGTON | 3 | | | NE | 28 | 25 | 21 | E |
| 3 | ALLEN | WORTHINGTON | 2 | | | NE | 28 | 25 | 21 | E |
| 3 | ALLEN | WORTHINGTON | 1 | | | NE | 28 | 25 | 21 | E |
| 3 | ANDERSON | HUDSON | 1 | SW | SW | SE | 35 | 22 | 20 | E |
| 3 | ANDERSON | WREN | 1 | | NE | NE | 17 | 23 | 21 | E |
| 3 | ATCHISON | POHL | 1 | SW | SW | NE | 13 | 7 | 21 | E |
| 3 | ATCHISON | POHL | 2 | NE | SE | SE | 23 | 7 | 21 | E |
| 3 | BOURBON | EPPS | 6 | | | SW | 9 | 24 | 25 | E |
| 3 | BOURBON | EPPS | | | | | 9 | 24 | 25 | E |
| 3 | BOURBON | EPPS | | | | | 9 | 24 | 25 | E |
| 3 | BOURBON | HARRIS | TEP-2 | NW | SW | SE | 11 | 27 | 22 | E |
| 3 | BOURBON | MASON | 1 | | SE | NW | 9 | 24 | 25 | E |
| 3 | BOURBON | MASON | 2 | | SE | NW | 9 | 24 | 25 | E |
| 3 | BOURBON | MASON | 6 | | | NW | 9 | 24 | 25 | E |
| 3 | BOURBON | ZIMMERMAN | ZIM03 | SE | NW | NW | 8 | 25 | 24 | E |
| 3 | BOURBON | ZIMMERMAN | ZIM01 | SE | NW | NW | 8 | 25 | 24 | E |

Priority 1B Wells

| District | County | Lease Name | Well Number | Q3 | Q2 | Q1 | Sect. | Twp. | Rng. | Dir. |
|----------|------------|--------------------|-------------|----|----|----|-------|------|------|------|
| 3 | BOURBON | ZIMMERMAN | ZIM02 | SE | NW | NW | 8 | 25 | 24 | E |
| 3 | CHAUTAUQUA | BLECHA | PL-6 | W2 | SE | NW | 16 | 32 | 13 | E |
| 3 | CHAUTAUQUA | ENGLISH | 4 | SE | NW | SE | 27 | 33 | 12 | E |
| 3 | CHAUTAUQUA | ENGLISH | 3 | NW | SW | SE | 27 | 33 | 12 | E |
| 3 | CHAUTAUQUA | FOCHT ANDY | A 1 | SW | SW | SW | 21 | 33 | 12 | E |
| 3 | CHAUTAUQUA | GRAHAM | 3 | NE | SW | NW | 21 | 33 | 10 | E |
| 3 | CHAUTAUQUA | HALL (not CARRA) | 1 | NE | SW | NW | 10 | 34 | 10 | E |
| 3 | CHAUTAUQUA | HALL (not KELLY C) | 2 | E2 | SW | NW | 10 | 34 | 10 | E |
| 3 | CHAUTAUQUA | HALL (not KELLY C) | 1 | SW | NE | NW | 10 | 34 | 10 | E |
| 3 | CHAUTAUQUA | KNOX FORBES | 2 | | | NW | 20 | 32 | 11 | E |
| 3 | CHAUTAUQUA | LISTER | 1 | NW | NW | SE | 34 | 33 | 11 | E |
| 3 | CHAUTAUQUA | LITRELL | 1 | NE | NW | NW | 11 | 35 | 11 | E |
| 3 | CHAUTAUQUA | LOWRY | 1 | | NE | NW | 10 | 35 | 10 | E |
| 3 | CHAUTAUQUA | LOWRY | 2 | | | NW | 3 | 35 | 10 | E |
| 3 | CHAUTAUQUA | LOWRY | 5 | | | NW | 3 | 35 | 10 | E |
| 3 | CHAUTAUQUA | MCKENZIE | 2 | NW | SE | SW | 15 | 35 | 9 | E |
| 3 | CHAUTAUQUA | PEARCE 1 | FEE | NE | SW | SE | 26 | 32 | 11 | E |
| 3 | CHAUTAUQUA | PERU KS | 05 | | | | 16 | 34 | 12 | E |
| 3 | CHAUTAUQUA | PERU KS | 02 | | | | 16 | 34 | 12 | E |
| 3 | CHAUTAUQUA | PERU KS | 14 | | | | 16 | 34 | 12 | E |
| 3 | CHAUTAUQUA | PERU KS | 01 | | | | 16 | 34 | 12 | E |
| 3 | CHAUTAUQUA | PERU KS | 13 | | | | 16 | 34 | 12 | E |
| 3 | CHAUTAUQUA | PERU KS | 12 | | | | 16 | 34 | 12 | E |
| 3 | CHAUTAUQUA | PERU KS | 04 | | | | 16 | 34 | 12 | E |
| 3 | CHAUTAUQUA | PERU KS | 10 | | | | 16 | 34 | 12 | E |
| 3 | CHAUTAUQUA | PERU KS | 11 | | | | 16 | 34 | 12 | E |
| 3 | CHAUTAUQUA | PERU KS | 06 | | | | 16 | 34 | 12 | E |
| 3 | CHAUTAUQUA | PERU KS | 07 | | | | 16 | 34 | 12 | E |
| 3 | CHAUTAUQUA | PERU KS | 03 | | | | 16 | 34 | 12 | E |
| 3 | CHAUTAUQUA | PERU KS | 08 | | | | 16 | 34 | 12 | E |
| 3 | CHAUTAUQUA | PERU KS | 09 | | | | 16 | 34 | 12 | E |
| 3 | CHAUTAUQUA | POWERS | 1 | | | NW | 21 | 34 | 12 | E |
| 3 | CHAUTAUQUA | ROSS | 3 | NE | SE | SE | 32 | 34 | 12 | E |
| 3 | CHAUTAUQUA | SEVENS | 5 | | | NE | 1 | 35 | 12 | E |
| 3 | CHAUTAUQUA | SEVENS | 3 | | | NW | 1 | 35 | 12 | E |
| 3 | CHAUTAUQUA | SEVENS | 1 | | | SW | 1 | 35 | 12 | E |
| 3 | CHAUTAUQUA | SEVENS | 6 | | | NE | 1 | 35 | 12 | E |
| 3 | CHAUTAUQUA | SEVENS | 2 | | | SW | 1 | 35 | 12 | E |
| 3 | CHAUTAUQUA | SKOUSEN | 3 | | | SW | 1 | 33 | 10 | E |
| 3 | CHAUTAUQUA | SKOUSEN | 1 | | | SW | 1 | 33 | 10 | E |
| 3 | CHAUTAUQUA | SKOUSEN | 4 | | | SW | 1 | 33 | 10 | E |
| 3 | CHAUTAUQUA | SKOUSEN | 2 | | | SW | 1 | 33 | 10 | E |
| 3 | CHAUTAUQUA | SMITH | 2 | NW | NW | NW | 21 | 33 | 10 | E |
| 3 | CHAUTAUQUA | SMITH | 1 | NW | NE | NW | 21 | 33 | 10 | E |
| 3 | CHAUTAUQUA | SMITH | 1 | NW | NE | NW | 21 | 33 | 10 | E |
| 3 | CHAUTAUQUA | SMITH | 1 | C | NW | NW | 21 | 33 | 10 | E |
| 3 | CHAUTAUQUA | SMITH | X | | | NW | 21 | 33 | 10 | E |
| 3 | CHAUTAUQUA | SMITH | 2 | NW | NW | NW | 21 | 33 | 10 | E |
| 3 | CHAUTAUQUA | SPIRE | 1-D | N2 | NE | SW | 27 | 34 | 11 | E |
| 3 | CHAUTAUQUA | WILLIAMS J | 3 | S2 | SW | SE | 17 | 33 | 11 | E |
| 3 | CHAUTAUQUA | FOCHT | (FOC02) 3B | | NE | SE | 21 | 33 | 12 | E |
| 3 | CHEROKEE | MINOR | 1 | SW | SW | NW | 18 | 32 | 22 | E |
| 3 | COFFEY | TODD | 2 | NW | SE | NW | 2 | 22 | 13 | E |

Priority 1B Wells

| District | County | Lease Name | Well Number | Q3 | Q2 | Q1 | Sect. | Twp. | Rng. | Dir. |
|----------|----------|------------------------|-------------|----|----|----|-------|------|------|------|
| 3 | CRAWFORD | JOHN WINTJEN | I-07 | | | NE | 27 | 28 | 22 | E |
| 3 | CRAWFORD | JOHN WINTJEN | I-02 | | | NE | 27 | 28 | 22 | E |
| 3 | CRAWFORD | JOHN WINTJEN | I-06 | | | NE | 27 | 28 | 22 | E |
| 3 | CRAWFORD | JOHN WINTJEN | I-08 | | | NE | 27 | 28 | 22 | E |
| 3 | CRAWFORD | JOHN WINTJEN | O-01 | | | NE | 27 | 28 | 22 | E |
| 3 | CRAWFORD | JOHN WINTJEN | O-02 | | | NE | 27 | 28 | 22 | E |
| 3 | CRAWFORD | JOHN WINTJEN | O-03 | | | NE | 27 | 28 | 22 | E |
| 3 | CRAWFORD | JOHN WINTJEN | O-04 | | | NE | 27 | 28 | 22 | E |
| 3 | CRAWFORD | JOHN WINTJEN | O-05 | | | NE | 27 | 28 | 22 | E |
| 3 | CRAWFORD | JOHN WINTJEN | O-10 | E2 | W2 | NE | 27 | 28 | 22 | E |
| 3 | CRAWFORD | JOHN WINTJEN | I-03 | | | NE | 27 | 28 | 22 | E |
| 3 | CRAWFORD | JOHN WINTJEN | I-05 | | | NE | 27 | 28 | 22 | E |
| 3 | CRAWFORD | JOHN WINTJEN | I-01 | SW | NW | NE | 27 | 28 | 22 | E |
| 3 | CRAWFORD | LARRY MEYER | (MEY05) | NW | NW | NW | 32 | 28 | 22 | E |
| 3 | CRAWFORD | LARRY MEYER | (MEY06) | NW | NW | SW | 32 | 28 | 22 | E |
| 3 | CRAWFORD | O'BRIEN | OWA | NE | NE | NW | 35 | 28 | 21 | E |
| 3 | CRAWFORD | O'BRIEN | 11 | NW | NE | NW | 35 | 28 | 21 | E |
| 3 | CRAWFORD | O'BRIEN | 9-A | SW | NE | NE | 35 | 28 | 21 | E |
| 3 | CRAWFORD | O'BRIEN | A-8 | NW | NW | NE | 35 | 28 | 21 | E |
| 3 | CRAWFORD | O'BRIEN | OWD | SE | NE | NW | 35 | 28 | 21 | E |
| 3 | CRAWFORD | O'BRIEN | OWC | SE | NE | NW | 35 | 28 | 21 | E |
| 3 | CRAWFORD | O'BRIEN | OWB | NW | NW | NE | 35 | 28 | 21 | E |
| 3 | CRAWFORD | O'BRIEN | (BRD06) | NE | NE | NW | 35 | 28 | 21 | E |
| 3 | CRAWFORD | O'BRIEN | 10 | NE | NE | NW | 35 | 28 | 21 | E |
| 3 | CRAWFORD | Wilson? (GIRARD TWST) | WILS01 | NE | NE | NW | 24 | 29 | 23 | E |
| 3 | DOUGLAS | HALEY (NOT NEIS) | (16)A-2 | SE | NW | NW | 34 | 12 | 21 | E |
| 3 | DOUGLAS | HALEY (NOT NEIS) | (15) 3 | NE | SW | NW | 34 | 12 | 21 | E |
| 3 | DOUGLAS | HALEY (NOT NEIS) | (14) 2 | W2 | W2 | NW | 34 | 12 | 21 | E |
| 3 | DOUGLAS | HAROLD NEIS | I-1 | NW | NE | NW | 25 | 13 | 20 | E |
| 3 | DOUGLAS | HAROLD NEIS | 1 | NE | NW | NW | 25 | 13 | 20 | E |
| 3 | DOUGLAS | HIRD (NOT NEIS) | 1 | NE | NE | SW | 34 | 12 | 21 | E |
| 3 | DOUGLAS | LOTHHOLZ-3 | 2 | NW | NW | NE | 3 | 13 | 21 | E |
| 3 | DOUGLAS | LOTHHOLZ-3 | 15 | NW | NE | NW | 3 | 13 | 21 | E |
| 3 | DOUGLAS | LOTHHOLZ-3 | 17 | S2 | NE | NW | 3 | 13 | 21 | E |
| 3 | DOUGLAS | LOTHHOLZ-3 (NOT NEIS) | (10) | | | NW | 3 | 13 | 21 | E |
| 3 | DOUGLAS | LOTHHOLZ-3 (NOT NEIS) | (11) | | | NW | 3 | 13 | 21 | E |
| 3 | DOUGLAS | LOTHHOLZ-3 (NOT NEIS) | (07) | | | NW | 3 | 13 | 21 | E |
| 3 | DOUGLAS | LOTHHOLZ-3 (NOT NEIS) | (06) | | | NW | 3 | 13 | 21 | E |
| 3 | DOUGLAS | LOTHHOLZ-34 (NOT NEIS) | (13) 18 | S2 | SE | SW | 34 | 12 | 21 | E |
| 3 | DOUGLAS | LOTHHOLZ-4 (NOT NEIS) | (03) | | | NE | 4 | 13 | 21 | E |
| 3 | DOUGLAS | LOTHHOLZ-4 (NOT NEIS) | (08) | | | NE | 4 | 13 | 21 | E |
| 3 | DOUGLAS | LOTHHOLZ-4 (NOT NEIS) | (05) | | | NE | 4 | 13 | 21 | E |
| 3 | DOUGLAS | ROBERT NEIS | (21) | | | SE | 28 | 12 | 21 | E |
| 3 | DOUGLAS | ROBERT NEIS | (23) | | | SE | 28 | 12 | 21 | E |
| 3 | DOUGLAS | ROBERT NEIS | (18) | | | SE | 28 | 12 | 21 | E |
| 3 | DOUGLAS | ROBERT NEIS | (22) | | | NE | 28 | 12 | 21 | E |
| 3 | DOUGLAS | ROBERT NEIS | (19) | | | SE | 28 | 12 | 21 | E |
| 3 | DOUGLAS | ROBERT NEIS | (20) | | | SE | 28 | 12 | 21 | E |
| 3 | DOUGLAS | ROBERT NEIS | (17) | | | SE | 28 | 12 | 21 | E |
| 3 | DOUGLAS | SCONCE (NOT NIES) | 1-SWS | NW | SW | NW | 36 | 13 | 20 | E |
| 3 | ELK | HAWK E G | 3 | SE | SE | SE | 15 | 30 | 10 | E |
| 3 | ELK | HUNTER | 1-A | SE | SW | SW | 13 | 30 | 10 | E |
| 3 | ELK | Larry Maggard (MEEK?) | MAGOW1 | SE | SE | SE | 17 | 31 | 13 | E |

Priority 1B Wells

| District | County | Lease Name | Well Number | Q3 | Q2 | Q1 | Sect. | Twp. | Rng. | Dir. |
|----------|-----------|--------------------------------|-------------|----|----|----|-------|------|------|------|
| 3 | ELK | RISING FARMS | 5 | NW | NW | NW | 22 | 28 | 11 | E |
| 3 | ELK | STEVE ATKINS (L. C. JORDAN #1) | (OW01) | | C | NW | 35 | 31 | 9 | E |
| 3 | ELK | TRIBOULET (HAZLETT 1929) | (EDT06) 1 | | SW | SE | 12 | 31 | 8 | E |
| 3 | ELK | TRIBOULET (SCHRADER 1929) | 3-B | | SW | SW | 12 | 31 | 8 | E |
| 3 | ELK | WEST JONTRA | 1 | N2 | SW | NW | 11 | 30 | 12 | E |
| 3 | ELK | WOODS | 1 | SW | NW | NW | 31 | 29 | 13 | E |
| 3 | FRANKLIN | BARROW | (BAR01) | NE | NE | SE | 15 | 17 | 21 | E |
| 3 | FRANKLIN | BARROW | (BAR08) | SE | SE | NE | 15 | 17 | 21 | E |
| 3 | FRANKLIN | BARROW | (BAR03) | NW | NE | SE | 15 | 17 | 21 | E |
| 3 | FRANKLIN | BARROW | (BAR06) | SE | SE | NE | 15 | 17 | 21 | E |
| 3 | FRANKLIN | BARROW | (BAR09) | SE | SE | NE | 15 | 17 | 21 | E |
| 3 | FRANKLIN | BARROW | (BAR04) | NW | NE | SE | 15 | 17 | 21 | E |
| 3 | FRANKLIN | BARROW | (BAR11) | SE | SE | NE | 15 | 17 | 21 | E |
| 3 | FRANKLIN | BARROW | (BAR05) | SE | SE | NE | 15 | 17 | 21 | E |
| 3 | FRANKLIN | BARROW | (BAR02) | NE | NE | SE | 15 | 17 | 21 | E |
| 3 | FRANKLIN | BARROW | (BAR15) | NE | NE | NE | 15 | 17 | 21 | E |
| 3 | FRANKLIN | BARROW | (BAR13) | SW | SE | NE | 15 | 17 | 21 | E |
| 3 | FRANKLIN | BARROW | (BAR14) | SE | NE | NE | 15 | 17 | 21 | E |
| 3 | FRANKLIN | BARROW | (BAR12) | NE | SE | NE | 15 | 17 | 21 | E |
| 3 | FRANKLIN | BARROW | (BAR07) | SE | SE | NE | 15 | 17 | 21 | E |
| 3 | FRANKLIN | BARROW | (BAR10) | SW | SE | NE | 15 | 17 | 21 | E |
| 3 | FRANKLIN | BYRAM | 1 | SE | SE | SE | 28 | 15 | 21 | E |
| 3 | FRANKLIN | MEISNER | 4 | SE | SE | SW | 10 | 16 | 21 | E |
| 3 | FRANKLIN | MEISNER | 1 | SE | SE | SW | 10 | 16 | 21 | E |
| 3 | FRANKLIN | MEISNER | 3 | SE | SE | SW | 10 | 16 | 21 | E |
| 3 | FRANKLIN | MEISNER | 2 | NE | SE | SW | 10 | 16 | 21 | E |
| 3 | FRANKLIN | MEISNER | 5 | NE | SE | SW | 10 | 16 | 21 | E |
| 3 | FRANKLIN | NAYLOR | (NAY03) | | | NE | 32 | 16 | 21 | E |
| 3 | FRANKLIN | NAYLOR | (NAY05) | | | NE | 32 | 16 | 21 | E |
| 3 | FRANKLIN | NAYLOR | (NAY01) | | | NE | 32 | 16 | 21 | E |
| 3 | FRANKLIN | NAYLOR | (NAY02) | | | NE | 32 | 16 | 21 | E |
| 3 | FRANKLIN | NAYLOR | (NAY04) | | | NE | 32 | 16 | 21 | E |
| 3 | FRANKLIN | WRAY | 1 | | N2 | SW | 26 | 15 | 18 | E |
| 3 | FRANKLIN | MCCULLOUGH #2 | | | | | 19 | 17 | 21 | E |
| 3 | GREENWOOD | AUSTIN | 1-01 | NE | SE | SE | 11 | 22 | 10 | E |
| 3 | GREENWOOD | DIKLICH | 543 | NW | NW | NE | 18 | 28 | 13 | E |
| 3 | GREENWOOD | DIKLICH | 001 | S2 | SE | NE | 18 | 28 | 13 | E |
| 3 | GREENWOOD | HEBB | 1-B | SE | SW | SE | 20 | 27 | 13 | E |
| 3 | GREENWOOD | LARUE | 2 | SW | NW | SE | 22 | 26 | 13 | E |
| 3 | GREENWOOD | LUTZ | 5 | N2 | NE | NE | 36 | 22 | 12 | E |
| 3 | GREENWOOD | LUTZ | 4 | SE | NW | NE | 36 | 22 | 12 | E |
| 3 | GREENWOOD | LUTZ | SWD-1 | SW | NW | NE | 36 | 22 | 12 | E |
| 3 | GREENWOOD | LUTZ | 2 | N2 | N2 | NE | 36 | 22 | 12 | E |
| 3 | GREENWOOD | LUTZ | 1 | SE | NW | NE | 36 | 22 | 12 | E |
| 3 | GREENWOOD | MARR | 2-A | NE | NW | NE | 22 | 27 | 13 | E |
| 3 | GREENWOOD | MARR | 2-B | SW | SW | SW | 22 | 27 | 13 | E |
| 3 | GREENWOOD | PETE OTT | 1 | SW | SW | NE | 7 | 22 | 13 | E |
| 3 | GREENWOOD | PRATHER-HUTTON | 1 | NW | NW | SW | 20 | 22 | 10 | E |
| 3 | GREENWOOD | SEVERY-08 | F | | | | 8 | 28 | 11 | E |
| 3 | GREENWOOD | SEVERY-08 | E | | | | 8 | 28 | 11 | E |
| 3 | GREENWOOD | SEVERY-08 | B | | | | 8 | 28 | 11 | E |
| 3 | GREENWOOD | SEVERY-08 | J | | | | 8 | 28 | 11 | E |
| 3 | GREENWOOD | SEVERY-08 | I | | | | 8 | 28 | 11 | E |

Priority 1B Wells

| District | County | Lease Name | Well Number | Q3 | Q2 | Q1 | Sect. | Twp. | Rng. | Dir. | |
|----------|-----------|---------------------------------|-------------|----|----|----|-------|------|------|------|---|
| 3 | GREENWOOD | SEVERY-08 | H | | | | 8 | 28 | 11 | E | |
| 3 | GREENWOOD | SEVERY-08 | A | | | | 8 | 28 | 11 | E | |
| 3 | GREENWOOD | SEVERY-08 | G | | | | 8 | 28 | 11 | E | |
| 3 | GREENWOOD | SEVERY-08 | D | | | | 8 | 28 | 11 | E | |
| 3 | GREENWOOD | SEVERY-08 | C | | | | 8 | 28 | 11 | E | |
| 3 | GREENWOOD | SEVERY-17 | A | | | | 17 | 28 | 11 | E | |
| 3 | GREENWOOD | SEVERY-17 | D | | | | 17 | 28 | 11 | E | |
| 3 | GREENWOOD | SEVERY-17 | E | | | | 17 | 28 | 11 | E | |
| 3 | GREENWOOD | SEVERY-17 | C | | | | 17 | 28 | 11 | E | |
| 3 | GREENWOOD | SEVERY-17 | B | | | | 17 | 28 | 11 | E | |
| 3 | GREENWOOD | SEVERY-17 | G | | | | 17 | 28 | 11 | E | |
| 3 | GREENWOOD | SEVERY-17 | F | | | | 17 | 28 | 11 | E | |
| 3 | GREENWOOD | SEVERY-17 (McCOLLUM) | 6 | NW | SW | SE | 17 | 28 | 11 | E | |
| 3 | GREENWOOD | SEVERY-17 (McCOLLUM) | 7 | | S2 | SE | 17 | 28 | 11 | E | |
| 3 | GREENWOOD | TRIMMELL (was SHOGREN) | (TRIM03)4G | SE | SW | SE | 15 | 27 | 13 | E | |
| 3 | GREENWOOD | TRIMMELL (was SHOGREN) | (TRIM02)3G | SW | SE | SE | 15 | 27 | 13 | E | |
| 3 | GREENWOOD | TRIMMELL (was SHOGREN) | (TRIM01)2G | SE | SE | SE | 15 | 27 | 13 | E | |
| 3 | GREENWOOD | WRIGHT TRUST | 1 | E2 | SE | SE | 28 | 24 | 12 | E | |
| 3 | JEFFERSON | SWOYER | A-1 | NE | NW | SE | 19 | 8 | 20 | E | |
| 3 | JOHNSON | BRENNER (not STILLWELL) | 1 | SE | SW | SE | 33 | 14 | 25 | E | |
| 3 | JOHNSON | INNERCIRCLE OIL (not STILLWELL) | 2 | | SE | SE | 33 | 14 | 25 | E | |
| 3 | JOHNSON | MILLER | 10 | NW | SE | NE | 14 | 13 | 23 | E | |
| 3 | JOHNSON | RENKEN (not STILLWELL) | 1 | NE | NE | NE | 4 | 15 | 25 | E | |
| 3 | JOHNSON | RENKEN (not STILLWELL) | 2 | | NE | NE | 4 | 15 | 25 | E | |
| 3 | JOHNSON | SLATER (not STILLWELL) | 1 | NW | NW | SE | 33 | 14 | 25 | E | |
| 3 | JOHNSON | TSCHUDY | 15 | | | N2 | 4 | 14 | 23 | E | |
| 3 | JOHNSON | TSCHUDY | 01 | | | N2 | 4 | 14 | 23 | E | |
| 3 | JOHNSON | TSCHUDY | 02 | | | N2 | 4 | 14 | 23 | E | |
| 3 | JOHNSON | TSCHUDY | 03 | | | N2 | 4 | 14 | 23 | E | |
| 3 | JOHNSON | TSCHUDY | 04 | | | N2 | 4 | 14 | 23 | E | |
| 3 | JOHNSON | TSCHUDY | 05 | | | N2 | 4 | 14 | 23 | E | |
| 3 | JOHNSON | TSCHUDY | 06 | | | N2 | 4 | 14 | 23 | E | |
| 3 | JOHNSON | TSCHUDY | 07 | | | N2 | 4 | 14 | 23 | E | |
| 3 | JOHNSON | TSCHUDY | 08 | | | N2 | 4 | 14 | 23 | E | |
| 3 | JOHNSON | TSCHUDY | 09 | | | N2 | 4 | 14 | 23 | E | |
| 3 | JOHNSON | TSCHUDY | 10 | | | N2 | 4 | 14 | 23 | E | |
| 3 | JOHNSON | TSCHUDY | 11 | | | N2 | 4 | 14 | 23 | E | |
| 3 | JOHNSON | TSCHUDY | 12 | | | N2 | 4 | 14 | 23 | E | |
| 3 | JOHNSON | TSCHUDY | 14 | | | N2 | 4 | 14 | 23 | E | |
| 3 | JOHNSON | TSCHUDY | 13 | | | N2 | 4 | 14 | 23 | E | |
| 3 | LABETTE | BANZET A | 1 | | | SW | 2 | 35 | 19 | E | |
| 3 | LABETTE | BELLAH | 1-SWD | NW | SW | SE | 5 | 33 | 18 | E | |
| 3 | LABETTE | BELLAH | 20 | SW | SW | SE | 5 | 33 | 18 | E | |
| 3 | LABETTE | BELLAH | 1-P-85 | S2 | SE | SE | 5 | 33 | 18 | E | |
| 3 | LABETTE | BELLAH (Jance Gay) | BELU01 | NW | NW | SE | 5 | 33 | 18 | E | |
| 3 | LABETTE | BORKLAND/FLEENOR (not SEFFERT) | 3 | | | SW | 2 | 32 | 17 | E | |
| 3 | LABETTE | BORKLAND/FLEENOR (not SEFFERT) | 1 | | | NE | SW | 2 | 32 | 17 | E |
| 3 | LABETTE | BORKLAND/FLEENOR (not SEFFERT) | 02 | | | NW | SW | 2 | 32 | 17 | E |
| 3 | LABETTE | BORKLAND/FLEENOR (not SEFFERT) | 13 | | | S2 | SW | 2 | 32 | 17 | E |
| 3 | LABETTE | BORKLAND/FLEENOR (not SEFFERT) | A | | | SW | 2 | 32 | 17 | E | |
| 3 | LABETTE | BORKLAND/FLEENOR (not SEFFERT) | I | | | NE | SW | 2 | 32 | 17 | E |
| 3 | LABETTE | BROWN-WILMOTH 12 (not Brooks) | D | | | SW | 12 | 34 | 18 | E | |
| 3 | LABETTE | BROWN-WILMOTH 12 (not Brooks) | I | | | SW | 12 | 34 | 18 | E | |

Priority 1B Wells

| District | County | Lease Name | Well Number | Q3 | Q2 | Q1 | Sect. | Twp. | Rng. | Dir. |
|----------|---------|-------------------------------|-------------|----|----|----|-------|------|------|------|
| 3 | LABETTE | BROWN-WILMOTH 12 (not Brooks) | H | | | SW | 12 | 34 | 18 | E |
| 3 | LABETTE | BROWN-WILMOTH 12 (not Brooks) | G | | | SW | 12 | 34 | 18 | E |
| 3 | LABETTE | BROWN-WILMOTH 12 (not Brooks) | E | | | SW | 12 | 34 | 18 | E |
| 3 | LABETTE | BROWN-WILMOTH 12 (not Brooks) | C | | | SW | 12 | 34 | 18 | E |
| 3 | LABETTE | BROWN-WILMOTH 12 (not Brooks) | B | | | SW | 12 | 34 | 18 | E |
| 3 | LABETTE | BROWN-WILMOTH 12 (not Brooks) | A | | | SW | 12 | 34 | 18 | E |
| 3 | LABETTE | BROWN-WILMOTH 12 (not Brooks) | F | | | SW | 12 | 34 | 18 | E |
| 3 | LABETTE | BROWN-WILMOTH 13 (not Swope) | 04 | | | NW | 13 | 34 | 18 | E |
| 3 | LABETTE | BROWN-WILMOTH 13 (not Swope) | 01 | | | NW | 13 | 34 | 18 | E |
| 3 | LABETTE | BROWN-WILMOTH 13 (not Swope) | 03 | | | NW | 13 | 34 | 18 | E |
| 3 | LABETTE | BROWN-WILMOTH 13 (not Swope) | 05 | | | NW | 13 | 34 | 18 | E |
| 3 | LABETTE | BROWN-WILMOTH 13 (not Swope) | 06 | | | NW | 13 | 34 | 18 | E |
| 3 | LABETTE | BROWN-WILMOTH 13 (not Swope) | 07 | | | NW | 13 | 34 | 18 | E |
| 3 | LABETTE | BROWN-WILMOTH 13 (not Swope) | 08 | | | NW | 13 | 34 | 18 | E |
| 3 | LABETTE | BROWN-WILMOTH 13 (not Swope) | 09 | | | NW | 13 | 34 | 18 | E |
| 3 | LABETTE | BROWN-WILMOTH 13 (not Swope) | 10 | | | NW | 13 | 34 | 18 | E |
| 3 | LABETTE | BROWN-WILMOTH 13 (not Swope) | 11 | | | NW | 13 | 34 | 18 | E |
| 3 | LABETTE | BROWN-WILMOTH 13 (not Swope) | 12 | | | NW | 13 | 34 | 18 | E |
| 3 | LABETTE | BROWN-WILMOTH 13 (not Swope) | 13 | | | NW | 13 | 34 | 18 | E |
| 3 | LABETTE | BROWN-WILMOTH 13 (not Swope) | 02 | | | NW | 13 | 34 | 18 | E |
| 3 | LABETTE | COOK-21 | 6 | SE | NE | NE | 21 | 31 | 21 | E |
| 3 | LABETTE | COOK-21 | 2 | SE | NE | NE | 21 | 31 | 21 | E |
| 3 | LABETTE | COOK-22 | 3 | W2 | W2 | SW | 22 | 31 | 21 | E |
| 3 | LABETTE | COOK-22 | 5 | NW | NW | SW | 22 | 31 | 21 | E |
| 3 | LABETTE | COOK-22 | 4 | NW | SW | SW | 22 | 31 | 21 | E |
| 3 | LABETTE | DETAR | 1 | | | SW | 26 | 34 | 17 | E |
| 3 | LABETTE | FORESTER (not REDBURN) | A | | | NW | 17 | 32 | 18 | E |
| 3 | LABETTE | FORESTER (not REDBURN) | B | | | NW | 17 | 32 | 18 | E |
| 3 | LABETTE | HAN (not GITTNER) | 1 | | NW | SW | 10 | 31 | 21 | E |
| 3 | LABETTE | HUCKE (not HUCHE) | 1 | | NE | NE | 9 | 32 | 18 | E |
| 3 | LABETTE | JONES | 2 | SE | SE | NW | 29 | 31 | 21 | E |
| 3 | LABETTE | KIOUS | 1 | | | NW | 8 | 31 | 18 | E |
| 3 | LABETTE | KIOUS | 2 | | | NW | 8 | 31 | 18 | E |
| 3 | LABETTE | LAWRENCE | ? | SW | SW | SE | 19 | 31 | 19 | E |
| 3 | LABETTE | LUDWIG | 1 | NW | NW | NE | 24 | 31 | 18 | E |
| 3 | LABETTE | MADDREN R | (MAD01) | SE | NE | SE | 25 | 34 | 19 | E |
| 3 | LABETTE | MAHAN (was ROBINSON) | (MAHON01) | NW | NW | NE | 24 | 33 | 18 | E |
| 3 | LABETTE | Mark Johnston | (MARK01) | SW | NW | NE | 21 | 33 | 21 | E |
| 3 | LABETTE | MCCOY | (MCC01) | NW | NW | NE | 24 | 31 | 18 | E |
| 3 | LABETTE | McCRARY (BILLMAN-HINE) | (BIL02) | NW | NE | NE | 33 | 32 | 19 | E |
| 3 | LABETTE | McCRARY (BILLMAN-HINE) | (BIL05) | SW | NW | NW | 33 | 32 | 19 | E |
| 3 | LABETTE | McCRARY (BILLMAN-HINE) | (BIL04) | SE | NE | NW | 33 | 32 | 19 | E |
| 3 | LABETTE | McCRARY (BILLMAN-HINE) | (BIL01) | SE | NE | NE | 33 | 32 | 19 | E |
| 3 | LABETTE | McCRARY (BILLMAN-HINE) | (BIL03) | SE | NW | NE | 33 | 32 | 19 | E |
| 3 | LABETTE | MERRICK | 1 A | | | | 33 | 32 | 18 | E |
| 3 | LABETTE | MERRICK | 7 | | E2 | NE | 33 | 32 | 18 | E |
| 3 | LABETTE | MULLER R | 2 | | | NE | 23 | 33 | 17 | E |
| 3 | LABETTE | OMSTEAD (not OAKLEAF) | 1 | | | NE | 20 | 33 | 18 | E |
| 3 | LABETTE | PHILLIPS LILLIE I | (BIG01) 1? | S2 | SW | SW | 28 | 31 | 18 | E |
| 3 | LABETTE | PHILLIPS LILLIE I | (BIG02) | SW | SW | SW | 28 | 31 | 18 | E |
| 3 | LABETTE | POWELL (not WEITZ) | 1 | | SW | SE | 4 | 31 | 21 | E |
| 3 | LABETTE | RUCKER | (07) | | | NE | 1 | 31 | 17 | E |
| 3 | LABETTE | RUCKER | (01) | | | NE | 1 | 31 | 17 | E |

Priority 1B Wells

| District | County | Lease Name | Well Number | Q3 | Q2 | Q1 | Sect. | Twp. | Rng. | Dir. |
|----------|-------------|-----------------------------|-------------|----|----|----|-------|------|------|------|
| 3 | LABETTE | RUCKER | (09) | | | NE | 1 | 31 | 17 | E |
| 3 | LABETTE | RUCKER | (03) | | | NE | 1 | 31 | 17 | E |
| 3 | LABETTE | RUCKER | (04) | | | NE | 1 | 31 | 17 | E |
| 3 | LABETTE | RUCKER | (08) | | | NE | 1 | 31 | 17 | E |
| 3 | LABETTE | RUCKER | (06) | | | NE | 1 | 31 | 17 | E |
| 3 | LABETTE | RUCKER | (10) | | | NE | 1 | 31 | 17 | E |
| 3 | LABETTE | RUCKER | (02) | | | NE | 1 | 31 | 17 | E |
| 3 | LABETTE | RUCKER | (05) | | | NE | 1 | 31 | 17 | E |
| 3 | LABETTE | SALE | 3 | SW | SW | NW | 24 | 32 | 17 | E |
| 3 | LABETTE | SALE | 1 | SW | SW | NW | 24 | 32 | 17 | E |
| 3 | LABETTE | SHOMBERS | (SCH01) | SE | SE | NE | 10 | 33 | 18 | E |
| 3 | LABETTE | SHORT | 1 | | | NW | 13 | 35 | 20 | E |
| 3 | LABETTE | WATSON | 1 | | | NE | 8 | 34 | 18 | E |
| 3 | LEAVENWORTH | AMERICAN HEART ASSOCIATION | 1-1 | NE | SE | SW | 17 | 9 | 23 | E |
| 3 | LEAVENWORTH | BAUDER (NAME?) | ? | | | NW | 4 | 9 | 22 | E |
| 3 | LEAVENWORTH | BAUDER (not HARRIS)-05 | 1 | NE | SE | SE | 5 | 9 | 22 | E |
| 3 | LEAVENWORTH | COLLINS | 1 | SW | NW | NW | 25 | 8 | 20 | E |
| 3 | LEAVENWORTH | COLLINS | 1 | NE | SW | NW | 25 | 8 | 20 | E |
| 3 | LEAVENWORTH | EPP-PIERON | 1 | NE | NW | SW | 34 | 8 | 21 | E |
| 3 | LEAVENWORTH | GAST | 1 | | | SW | 22 | 8 | 20 | E |
| 3 | LEAVENWORTH | KOCH | 1 | E2 | SE | NW | 1 | 9 | 20 | E |
| 3 | LEAVENWORTH | KRACKT (not HARRIS)-22 | 1 | NW | NE | NW | 22 | 8 | 22 | E |
| 3 | LEAVENWORTH | L J FEVURLY | 2 | | | SE | 25 | 8 | 20 | E |
| 3 | LEAVENWORTH | LANGLEY | 1 | SE | SE | SE | 26 | 8 | 20 | E |
| 3 | LEAVENWORTH | LEAVITT (not HARRIS)-22 | 1 | SW | NE | NW | 22 | 8 | 22 | E |
| 3 | LEAVENWORTH | LEAVITT (not HARRIS)-22 | 2 | N2 | N2 | NW | 22 | 8 | 22 | E |
| 3 | LEAVENWORTH | PAULY | 1 | N2 | NW | NW | 18 | 8 | 21 | E |
| 3 | LEAVENWORTH | POWELL-POWERS (not BAUDER) | 1 | NE | NE | NW | 4 | 9 | 22 | E |
| 3 | LEAVENWORTH | REYNOLDS | 1 | NE | NE | SW | 19 | 8 | 21 | E |
| 3 | LEAVENWORTH | RIDDELL (not HARRIS)-05 | 2 | SW | SW | SW | 5 | 9 | 22 | E |
| 3 | LEAVENWORTH | RIDDELL (not HARRIS)-05 | 1 | SW | SW | SW | 5 | 9 | 22 | E |
| 3 | LEAVENWORTH | TAYRIEN | 1 | E2 | NW | NE | 22 | 8 | 22 | E |
| 3 | LINN | CARROL BALL (now D&S BRAKE) | 07 | | | NE | 18 | 21 | 22 | E |
| 3 | LINN | CARROL BALL (now D&S BRAKE) | 03 | | | NE | 18 | 21 | 22 | E |
| 3 | LINN | CARROL BALL (now D&S BRAKE) | 02 | | | NE | 18 | 21 | 22 | E |
| 3 | LINN | CARROL BALL (now D&S BRAKE) | 23 | | | SE | 7 | 21 | 22 | E |
| 3 | LINN | CARROL BALL (now D&S BRAKE) | 22 | | | SE | 7 | 21 | 22 | E |
| 3 | LINN | CARROL BALL (now D&S BRAKE) | 33 | | | NE | 18 | 21 | 22 | E |
| 3 | LINN | CARROL BALL (now D&S BRAKE) | 20 | | | SE | 7 | 21 | 22 | E |
| 3 | LINN | CARROL BALL (now D&S BRAKE) | 14 | | | SE | 7 | 21 | 22 | E |
| 3 | LINN | CARROL BALL (now D&S BRAKE) | 28 | | | NE | 18 | 21 | 22 | E |
| 3 | LINN | CARROL BALL (now D&S BRAKE) | 18 | | | SE | 7 | 21 | 22 | E |
| 3 | LINN | CARROL BALL (now D&S BRAKE) | 30 | | | NE | 18 | 21 | 22 | E |
| 3 | LINN | CARROL BALL (now D&S BRAKE) | 12 | | | SE | 7 | 21 | 22 | E |
| 3 | LINN | CARROL BALL (now D&S BRAKE) | 48 | | | NE | 18 | 21 | 22 | E |
| 3 | LINN | CARROL BALL (now D&S BRAKE) | 19 | | | SE | 7 | 21 | 22 | E |
| 3 | LINN | CARROL BALL (now D&S BRAKE) | 36 | | | NE | 18 | 21 | 22 | E |
| 3 | LINN | CARROL BALL (now D&S BRAKE) | 13 | | | SE | 7 | 21 | 22 | E |
| 3 | LINN | CARROL BALL (now D&S BRAKE) | 46 | | | NE | 18 | 21 | 22 | E |
| 3 | LINN | CARROL BALL (now D&S BRAKE) | 17 | | | SE | 7 | 21 | 22 | E |
| 3 | LINN | CARROL BALL (now D&S BRAKE) | 15 | | | SE | 7 | 21 | 22 | E |
| 3 | LINN | CARROL BALL (now D&S BRAKE) | 16 | | | SE | 7 | 21 | 22 | E |
| 3 | LINN | CARROL BALL (now D&S BRAKE) | 21 | | | SE | 7 | 21 | 22 | E |

Priority 1B Wells

| District | County | Lease Name | Well Number | Q3 | Q2 | Q1 | Sect. | Twp. | Rng. | Dir. |
|----------|--------|-----------------------------|-------------|----|----|----|-------|------|------|------|
| 3 | LINN | CARROL BALL (now D&S BRAKE) | 29 | | | SE | 7 | 21 | 22 | E |
| 3 | LINN | CARROL BALL (now D&S BRAKE) | 08 | | | NE | 18 | 21 | 22 | E |
| 3 | LINN | CARROL BALL (now D&S BRAKE) | 42 | | | NE | 18 | 21 | 22 | E |
| 3 | LINN | CARROL BALL (now D&S BRAKE) | 01 | | | NE | 18 | 21 | 22 | E |
| 3 | LINN | CARROL BALL (now D&S BRAKE) | 04 | | | NE | 18 | 21 | 22 | E |
| 3 | LINN | CARROL BALL (now D&S BRAKE) | 06 | | | NE | 18 | 21 | 22 | E |
| 3 | LINN | CARROL BALL (now D&S BRAKE) | 49 | | | NE | 18 | 21 | 22 | E |
| 3 | LINN | CARROL BALL (now D&S BRAKE) | 27 | | | NE | 18 | 21 | 22 | E |
| 3 | LINN | CARROL BALL (now D&S BRAKE) | 05 | | | NE | 18 | 21 | 22 | E |
| 3 | LINN | CARROL BALL (now D&S BRAKE) | 41 | | | NE | 18 | 21 | 22 | E |
| 3 | LINN | CARROL BALL (now D&S BRAKE) | 09 | | | NE | 18 | 21 | 22 | E |
| 3 | LINN | CARROL BALL (now D&S BRAKE) | 43 | | | NE | 18 | 21 | 22 | E |
| 3 | LINN | CARROL BALL (now D&S BRAKE) | 44 | | | NE | 18 | 21 | 22 | E |
| 3 | LINN | CARROL BALL (now D&S BRAKE) | 38 | | | NE | 18 | 21 | 22 | E |
| 3 | LINN | CARROL BALL (now D&S BRAKE) | 10 | | | NE | 18 | 21 | 22 | E |
| 3 | LINN | CARROL BALL (now D&S BRAKE) | 47 | | | NE | 18 | 21 | 22 | E |
| 3 | LINN | CARROL BALL (now D&S BRAKE) | 26 | | | NE | 18 | 21 | 22 | E |
| 3 | LINN | CARROL BALL (now D&S BRAKE) | 34 | | | NE | 18 | 21 | 22 | E |
| 3 | LINN | CARROL BALL (now D&S BRAKE) | 35 | | | NE | 18 | 21 | 22 | E |
| 3 | LINN | CARROL BALL (now D&S BRAKE) | 11 | | | NE | 18 | 21 | 22 | E |
| 3 | LINN | CARROL BALL (now D&S BRAKE) | 24 | | | SE | 7 | 21 | 22 | E |
| 3 | LINN | CARROL BALL (now D&S BRAKE) | 50 | | | NE | 18 | 21 | 22 | E |
| 3 | LINN | CARROL BALL (now D&S BRAKE) | 25 | | | SE | 7 | 21 | 22 | E |
| 3 | LINN | CARROL BALL (now D&S BRAKE) | 37 | | | NE | 18 | 21 | 22 | E |
| 3 | LINN | CARROL BALL (now D&S BRAKE) | 31 | | | NE | 18 | 21 | 22 | E |
| 3 | LINN | CARROL BALL (now D&S BRAKE) | 32 | | | NE | 18 | 21 | 22 | E |
| 3 | LINN | CARROL BALL (now D&S BRAKE) | 45 | | | NE | 18 | 21 | 22 | E |
| 3 | LINN | CARROL BALL (now D&S BRAKE) | 39 | | | NE | 18 | 21 | 22 | E |
| 3 | LINN | CARROL BALL (now D&S BRAKE) | 40 | | | NE | 18 | 21 | 22 | E |
| 3 | LINN | DAY | DAY03 | NW | NW | NW | 33 | 19 | 22 | E |
| 3 | LINN | DAY | DAY17 | SE | SW | SW | 28 | 19 | 22 | E |
| 3 | LINN | HOUGHTON (COX) | P-15 | SE | NE | SE | 34 | 21 | 23 | E |
| 3 | LINN | HOUGHTON (COX) | 13 | | NE | SE | 34 | 21 | 23 | E |
| 3 | LINN | HOUGHTON (COX) | 3-W | NW | NE | SE | 34 | 21 | 23 | E |
| 3 | LINN | HOUGHTON (COX) | 06 | | NE | SE | 34 | 21 | 23 | E |
| 3 | LINN | HOUGHTON (COX) | 6-N | | NE | SE | 34 | 21 | 23 | E |
| 3 | LINN | HOUGHTON (COX) | 9-W | SW | NE | SE | 34 | 21 | 23 | E |
| 3 | LINN | HOUGHTON (COX) | 7-N | | NE | SE | 34 | 21 | 23 | E |
| 3 | LINN | HOUGHTON (COX) | 8-W | SW | NE | SE | 34 | 21 | 23 | E |
| 3 | LINN | HOUGHTON (COX) | 12 | | NE | SE | 34 | 21 | 23 | E |
| 3 | LINN | HOUGHTON (COX) | 11 | | NE | SE | 34 | 21 | 23 | E |
| 3 | LINN | HOUGHTON (COX) | 10 | | NE | SE | 34 | 21 | 23 | E |
| 3 | LINN | HOUGHTON (COX) | 1-W | NW | NE | SE | 34 | 21 | 23 | E |
| 3 | LINN | HOUGHTON (COX) | 09 | | NE | SE | 34 | 21 | 23 | E |
| 3 | LINN | HOUGHTON (COX) | 07 | | NE | SE | 34 | 21 | 23 | E |
| 3 | LINN | HOUGHTON (COX) | M-1 | | NE | SE | 34 | 21 | 23 | E |
| 3 | LINN | HOUGHTON (COX) | 7-W | SW | NE | SE | 34 | 21 | 23 | E |
| 3 | LINN | HOUGHTON (COX) | 01 | | NE | SE | 34 | 21 | 23 | E |
| 3 | LINN | HOUGHTON (COX) | 04 | | NE | SE | 34 | 21 | 23 | E |
| 3 | LINN | HOUGHTON (COX) | 4-N | | NE | SE | 34 | 21 | 23 | E |
| 3 | LINN | HOUGHTON (COX) | 2-W | NE | NE | SE | 34 | 21 | 23 | E |
| 3 | LINN | HOUGHTON (COX) | 05 | | NE | SE | 34 | 21 | 23 | E |
| 3 | LINN | HOUGHTON (COX) | 2-N | | NE | SE | 34 | 21 | 23 | E |

Priority 1B Wells

| District | County | Lease Name | Well Number | Q3 | Q2 | Q1 | Sect. | Twp. | Rng. | Dir. |
|----------|--------|----------------------------|-------------|----|----|----|-------|------|------|------|
| 3 | LINN | HOUGHTON (COX) | 4-W | NE | NE | SE | 34 | 21 | 23 | E |
| 3 | LINN | HOUGHTON (COX) | 03 | | NE | SE | 34 | 21 | 23 | E |
| 3 | LINN | HOUGHTON (COX) | 5-W | NW | NE | SE | 34 | 21 | 23 | E |
| 3 | LINN | HOUGHTON (COX) | 02 | | NE | SE | 34 | 21 | 23 | E |
| 3 | LINN | KELLER | 93-1 | SE | NW | NE | 13 | 20 | 24 | E |
| 3 | LINN | M BALL | (BAL01) | SW | NW | SW | 7 | 22 | 22 | E |
| 3 | LINN | MEYER (KING) OWWO | 3 | SE | SE | SW | 27 | 21 | 24 | E |
| 3 | LINN | MOORE | G-1282-2 | E2 | SE | NE | 16 | 20 | 24 | E |
| 3 | LINN | RONNIE WAKEFIELD | 16 | | | NE | 35 | 22 | 21 | E |
| 3 | LINN | RONNIE WAKEFIELD | 04 | | | NE | 35 | 22 | 21 | E |
| 3 | LINN | RONNIE WAKEFIELD | I-2 | | | NE | 35 | 22 | 21 | E |
| 3 | LINN | RONNIE WAKEFIELD | 5-89 | | | NE | 35 | 22 | 21 | E |
| 3 | LINN | RONNIE WAKEFIELD | I-1 | | | NE | 35 | 22 | 21 | E |
| 3 | LINN | RONNIE WAKEFIELD | 01 | | | NE | 35 | 22 | 21 | E |
| 3 | LINN | RONNIE WAKEFIELD | 17 | | | NE | 35 | 22 | 21 | E |
| 3 | LINN | RONNIE WAKEFIELD | 03 | | | NE | 35 | 22 | 21 | E |
| 3 | LINN | RONNIE WAKEFIELD | 7 | NW | NW | NE | 35 | 22 | 21 | E |
| 3 | LINN | RONNIE WAKEFIELD | 4-89 | NW | NW | NE | 35 | 22 | 21 | E |
| 3 | LINN | TROUTMAN | 12 | NW | SW | SW | 15 | 20 | 22 | E |
| 3 | LINN | TROUTMAN | 15 | NW | SW | SW | 15 | 20 | 22 | E |
| 3 | LINN | TROUTMAN | 4 | SE | NW | SW | 15 | 20 | 22 | E |
| 3 | LINN | TROUTMAN | 16 | SW | NW | SW | 15 | 20 | 22 | E |
| 3 | LINN | TROUTMAN | F-3 | SW | NW | SW | 15 | 20 | 22 | E |
| 3 | LINN | TROUTMAN | G-7 | SW | NW | SW | 15 | 20 | 22 | E |
| 3 | LINN | TROUTMAN | T-20 | SE | NW | SW | 15 | 20 | 22 | E |
| 3 | LINN | TROUTMAN | T23 | NE | NW | SW | 15 | 20 | 22 | E |
| 3 | LINN | TROUTMAN | T-24 | NW | NW | SW | 15 | 20 | 22 | E |
| 3 | LINN | TROUTMAN | T26 | N2 | NW | SW | 15 | 20 | 22 | E |
| 3 | LINN | TROUTMAN | T31 | NW | SW | SW | 15 | 20 | 22 | E |
| 3 | LINN | TROUTMAN | T27 | NW | NW | SW | 15 | 20 | 22 | E |
| 3 | LINN | TROUTMAN | T30 | NW | NW | SW | 15 | 20 | 22 | E |
| 3 | LINN | TROUTMAN | T28 | NW | NW | SW | 15 | 20 | 22 | E |
| 3 | LYON | ROZANA P 1 | D | SE | NW | SE | 22 | 18 | 10 | E |
| 3 | MIAMI | ALTMAN (not LEROY NEBAUGH) | 5-P | | NE | NE | 8 | 17 | 22 | E |
| 3 | MIAMI | ALTMAN (not LEROY NEBAUGH) | O-2 | | NE | NE | 8 | 17 | 22 | E |
| 3 | MIAMI | ALTMAN (not LEROY NEBAUGH) | 6-P | | NE | NE | 8 | 17 | 22 | E |
| 3 | MIAMI | ALTMAN (not LEROY NEBAUGH) | 8-W | | NE | NE | 8 | 17 | 22 | E |
| 3 | MIAMI | ALTMAN (not LEROY NEBAUGH) | 3-2 | | NE | NE | 8 | 17 | 22 | E |
| 3 | MIAMI | ALTMAN (not LEROY NEBAUGH) | 1-W | | NE | NE | 8 | 17 | 22 | E |
| 3 | MIAMI | ALTMAN (not LEROY NEBAUGH) | 1-6 | | NE | NE | 8 | 17 | 22 | E |
| 3 | MIAMI | ALTMAN (not LEROY NEBAUGH) | 1-2 | | NE | NE | 8 | 17 | 22 | E |
| 3 | MIAMI | ALTMAN (not LEROY NEBAUGH) | 07 | | NE | NE | 8 | 17 | 22 | E |
| 3 | MIAMI | ALTMAN (not LEROY NEBAUGH) | 1-4 | | NE | NE | 8 | 17 | 22 | E |
| 3 | MIAMI | BOOZE | 2 | SE | SE | NE | 26 | 16 | 21 | E |
| 3 | MIAMI | BOOZE | BJV-4 | NE | SE | NE | 26 | 16 | 21 | E |
| 3 | MIAMI | BOOZE | BJV-7 | NW | SE | NE | 26 | 16 | 21 | E |
| 3 | MIAMI | BOOZE | B 3 | SE | SE | NE | 26 | 16 | 21 | E |
| 3 | MIAMI | BOOZE | BJV-6 | | SE | NE | 26 | 16 | 21 | E |
| 3 | MIAMI | BOOZE | L-1 | NE | SE | NE | 26 | 16 | 21 | E |
| 3 | MIAMI | CAYLOR | K 5 | NE | NE | SE | 35 | 17 | 21 | E |
| 3 | MIAMI | CAYLOR | K 8 | SW | NE | SE | 35 | 17 | 21 | E |
| 3 | MIAMI | CAYLOR | K 6 | NW | NE | SE | 35 | 17 | 21 | E |
| 3 | MIAMI | CAYLOR | K 12 | SE | NE | SE | 35 | 17 | 21 | E |

Priority 1B Wells

| District | County | Lease Name | Well Number | Q3 | Q2 | Q1 | Sect. | Twp. | Rng. | Dir. |
|----------|------------|-------------------------|-------------|----|----|----|-------|------|------|------|
| 3 | MIAMI | CAYLOR | K 7 | SE | NE | SE | 35 | 17 | 21 | E |
| 3 | MIAMI | CAYLOR | K 9 | SW | NE | SE | 35 | 17 | 21 | E |
| 3 | MIAMI | CAYLOR | K 10 | NE | NE | SE | 35 | 17 | 21 | E |
| 3 | MIAMI | CAYLOR | K 11 | SE | NE | SE | 35 | 17 | 21 | E |
| 3 | MIAMI | CAYLOR | K 1 | NW | NE | SE | 35 | 17 | 21 | E |
| 3 | MIAMI | CAYLOR | K 2 | NW | NE | SE | 35 | 17 | 21 | E |
| 3 | MIAMI | CAYLOR | K 4 | NE | NE | SE | 35 | 17 | 21 | E |
| 3 | MIAMI | CAYLOR | K 3 | NE | NE | SE | 35 | 17 | 21 | E |
| 3 | MIAMI | GRANT (not BLACK) | 3 | SW | NE | SE | 3 | 19 | 22 | E |
| 3 | MIAMI | GRANT (not BLACK) | 9 | | | SE | 3 | 19 | 22 | E |
| 3 | MIAMI | GRANT (not BLACK) | 8 | | | SE | 3 | 19 | 22 | E |
| 3 | MIAMI | GRANT (not BLACK) | 6 | SW | NE | SE | 3 | 19 | 22 | E |
| 3 | MIAMI | GRANT (not BLACK) | 7 | SW | NE | SE | 3 | 19 | 22 | E |
| 3 | MIAMI | HAY | 2 | | E2 | NE | 11 | 19 | 21 | E |
| 3 | MIAMI | HAY | 1 | | | NE | 11 | 19 | 21 | E |
| 3 | MIAMI | JIM LAUGHLIN (?ANTIOCH) | 1 | | E2 | SW | 26 | 15 | 22 | E |
| 3 | MIAMI | L.S. TARR | (T21W)21-W | | | NE | 36 | 16 | 21 | E |
| 3 | MIAMI | L.S. TARR | (T76) 7-6 | | | NE | 36 | 16 | 21 | E |
| 3 | MIAMI | L.S. TARR | (T7) 7 | | | NE | 36 | 16 | 21 | E |
| 3 | MIAMI | LEE (not BLACK) | 2 | NW | SE | SE | 3 | 19 | 22 | E |
| 3 | MIAMI | SMITH A W | 1 P W | | | | 36 | 16 | 21 | E |
| 3 | MIAMI | VEATCH | 4 | | | NE | 10 | 18 | 22 | E |
| 3 | MONTGOMERY | BANDWHEEL RANCH | 07 | | | | 4 | 35 | 15 | E |
| 3 | MONTGOMERY | BANDWHEEL RANCH | 33 | | | | 4 | 35 | 15 | E |
| 3 | MONTGOMERY | BANDWHEEL RANCH | 13 | | | | 4 | 35 | 15 | E |
| 3 | MONTGOMERY | BANDWHEEL RANCH | 12 | | | | 4 | 35 | 15 | E |
| 3 | MONTGOMERY | BANDWHEEL RANCH | 11 | | | | 4 | 35 | 15 | E |
| 3 | MONTGOMERY | BANDWHEEL RANCH | 10 | | | | 4 | 35 | 15 | E |
| 3 | MONTGOMERY | BANDWHEEL RANCH | 08 | | | | 4 | 35 | 15 | E |
| 3 | MONTGOMERY | BANDWHEEL RANCH | 06 | | | | 4 | 35 | 15 | E |
| 3 | MONTGOMERY | BANDWHEEL RANCH | 05 | | | | 4 | 35 | 15 | E |
| 3 | MONTGOMERY | BANDWHEEL RANCH | 04 | | | | 4 | 35 | 15 | E |
| 3 | MONTGOMERY | BANDWHEEL RANCH | 03 | | | | 4 | 35 | 15 | E |
| 3 | MONTGOMERY | BANDWHEEL RANCH | 02 | | | | 4 | 35 | 15 | E |
| 3 | MONTGOMERY | BANDWHEEL RANCH | 01 | | | | 4 | 35 | 15 | E |
| 3 | MONTGOMERY | BANDWHEEL RANCH | 09 | | | | 4 | 35 | 15 | E |
| 3 | MONTGOMERY | BANDWHEEL RANCH | 23 | | | | 4 | 35 | 15 | E |
| 3 | MONTGOMERY | BANDWHEEL RANCH | 17 | | | | 4 | 35 | 15 | E |
| 3 | MONTGOMERY | BANDWHEEL RANCH | 18 | | | | 4 | 35 | 15 | E |
| 3 | MONTGOMERY | BANDWHEEL RANCH | 19 | | | | 4 | 35 | 15 | E |
| 3 | MONTGOMERY | BANDWHEEL RANCH | 20 | | | | 4 | 35 | 15 | E |
| 3 | MONTGOMERY | BANDWHEEL RANCH | 15 | | | | 4 | 35 | 15 | E |
| 3 | MONTGOMERY | BANDWHEEL RANCH | 21 | | | | 4 | 35 | 15 | E |
| 3 | MONTGOMERY | BANDWHEEL RANCH | 14 | | | | 4 | 35 | 15 | E |
| 3 | MONTGOMERY | BANDWHEEL RANCH | 22 | | | | 4 | 35 | 15 | E |
| 3 | MONTGOMERY | BANDWHEEL RANCH | 32 | | | | 4 | 35 | 15 | E |
| 3 | MONTGOMERY | BANDWHEEL RANCH | 24 | | | | 4 | 35 | 15 | E |
| 3 | MONTGOMERY | BANDWHEEL RANCH | 25 | | | | 4 | 35 | 15 | E |
| 3 | MONTGOMERY | BANDWHEEL RANCH | 26 | | | | 4 | 35 | 15 | E |
| 3 | MONTGOMERY | BANDWHEEL RANCH | 27 | | | | 4 | 35 | 15 | E |
| 3 | MONTGOMERY | BANDWHEEL RANCH | 28 | | | | 4 | 35 | 15 | E |
| 3 | MONTGOMERY | BANDWHEEL RANCH | 29 | | | | 4 | 35 | 15 | E |
| 3 | MONTGOMERY | BANDWHEEL RANCH | 30 | | | | 4 | 35 | 15 | E |

Priority 1B Wells

| District | County | Lease Name | Well Number | Q3 | Q2 | Q1 | Sect. | Twp. | Rng. | Dir. |
|----------|------------|----------------------------------|-------------|----|----|----|-------|------|------|------|
| 3 | MONTGOMERY | BANDWHEEL RANCH | 16 | | | | 4 | 35 | 15 | E |
| 3 | MONTGOMERY | BANDWHEEL RANCH | 31 | | | | 4 | 35 | 15 | E |
| 3 | MONTGOMERY | BAXTER "A" | LSE | | NE | NE | 34 | 31 | 16 | E |
| 3 | MONTGOMERY | BAXTER "B" | LSE | | SE | NE | 34 | 31 | 16 | E |
| 3 | MONTGOMERY | BELLAMY (NOT COOK) | 4 | | NE | NE | 18 | 35 | 17 | E |
| 3 | MONTGOMERY | BELLAMY (NOT COOK) | 6 | | NE | NE | 18 | 35 | 17 | E |
| 3 | MONTGOMERY | BELLAMY (NOT COOK) | 5 | | NE | NE | 18 | 35 | 17 | E |
| 3 | MONTGOMERY | BELLAMY (NOT COOK) | 3 | | NE | NE | 18 | 35 | 17 | E |
| 3 | MONTGOMERY | BELLAMY (NOT COOK) | 2 | | NE | NE | 18 | 35 | 17 | E |
| 3 | MONTGOMERY | BELLAMY (NOT COOK) | 1 | | NE | NE | 18 | 35 | 17 | E |
| 3 | MONTGOMERY | BOWEN WILLIAM | (FOR01) | SE | NE | NE | 32 | 34 | 17 | E |
| 3 | MONTGOMERY | BROWNING (1-15 SWD) | (SEW14) | NW | SW | SE | 18 | 33 | 15 | E |
| 3 | MONTGOMERY | BROWNING OW1 | (SEW16) | SW | SW | SE | 18 | 33 | 15 | E |
| 3 | MONTGOMERY | BROWNING OW2 | (SEW15) | W2 | SW | SE | 18 | 33 | 15 | E |
| 3 | MONTGOMERY | BUERSKENS | 13 | SE | SE | NW | 13 | 31 | 16 | E |
| 3 | MONTGOMERY | CAMPBELL (not HUNTER) | OW1 | | | | 14 | 34 | 16 | E |
| 3 | MONTGOMERY | CAMPBELL (not HUNTER) | OW3 | | | | 14 | 34 | 16 | E |
| 3 | MONTGOMERY | CAMPBELL (not HUNTER) | OW2 | | | | 14 | 34 | 16 | E |
| 3 | MONTGOMERY | CITY OF COFFEYVILLE | 1 | NE | SW | NW | 8 | 34 | 17 | E |
| 3 | MONTGOMERY | CITY OF COFFEYVILLE (AIRPORT) | 19 | SW | SW | NE | 17 | 34 | 17 | E |
| 3 | MONTGOMERY | CITY OF COFFEYVILLE (AIRPORT) | 18 | SW | SW | NE | 17 | 34 | 17 | E |
| 3 | MONTGOMERY | CITY OF COFFEYVILLE (AIRPORT) | 32 | | SW | SE | 8 | 34 | 17 | E |
| 3 | MONTGOMERY | CITY OF COFFEYVILLE (AIRPORT) | 16 | SW | SW | NE | 17 | 34 | 17 | E |
| 3 | MONTGOMERY | CITY OF COFFEYVILLE AIRPORT BAHR | 36 | NE | NE | SE | 8 | 34 | 17 | E |
| 3 | MONTGOMERY | CLARK | 4 | | | NW | 3 | 33 | 16 | E |
| 3 | MONTGOMERY | CLARK | 3 | | | NW | 3 | 33 | 16 | E |
| 3 | MONTGOMERY | CLARK | 1 | | | NW | 3 | 33 | 16 | E |
| 3 | MONTGOMERY | CLARK | 2 | | | NW | 3 | 33 | 16 | E |
| 3 | MONTGOMERY | CLARK (not Swearingen) | SWE01 | SE | NE | NW | 3 | 33 | 16 | E |
| 3 | MONTGOMERY | CLARK (not Swearingen) | SWE02 | NE | NE | NW | 3 | 33 | 16 | E |
| 3 | MONTGOMERY | CLUBINE | 5 | | | NW | 17 | 34 | 14 | E |
| 3 | MONTGOMERY | CLUBINE | 1 | SE | SE | NW | 17 | 34 | 14 | E |
| 3 | MONTGOMERY | CLUBINE | 4 | | | NW | 17 | 34 | 14 | E |
| 3 | MONTGOMERY | CLUBINE | 6 | | | NW | 17 | 34 | 14 | E |
| 3 | MONTGOMERY | CLUBINE | 7 | | | NW | 17 | 34 | 14 | E |
| 3 | MONTGOMERY | CLUBINE | 3 | | | NW | 17 | 34 | 14 | E |
| 3 | MONTGOMERY | CLUBINE (SCHULTEISS) | KS-3 | SE | SE | NW | 17 | 34 | 14 | E |
| 3 | MONTGOMERY | COFFEYVILLE | 1 | | NE | SW | 16 | 34 | 17 | E |
| 3 | MONTGOMERY | COFFEYVILLE CHURCH | (FIR01) | | NW | NW | 1 | 35 | 16 | E |
| 3 | MONTGOMERY | COFFEYVILLE-MAP LOC | 01 | NE | NW | SW | 26 | 34 | 16 | E |
| 3 | MONTGOMERY | COFFEYVILLE-STARK | 01 | SW | SW | SE | 26 | 34 | 16 | E |
| 3 | MONTGOMERY | Coffman | COF01 | NE | SW | SW | 5 | 32 | 17 | E |
| 3 | MONTGOMERY | COPAN LAKE | 2 | | | | 1 | 35 | 13 | E |
| 3 | MONTGOMERY | COPAN LAKE | 1 | | | | 1 | 35 | 13 | E |
| 3 | MONTGOMERY | DAVIDSON (not DAVIDISON) | 01 | | | SE | 30 | 33 | 14 | E |
| 3 | MONTGOMERY | DAVIDSON (not DAVIDISON) | 06 | | | SE | 30 | 33 | 14 | E |
| 3 | MONTGOMERY | DAVIDSON (not DAVIDISON) | 03 | | | SE | 30 | 33 | 14 | E |
| 3 | MONTGOMERY | DAVIDSON (not DAVIDISON) | 04 | | | SE | 30 | 33 | 14 | E |
| 3 | MONTGOMERY | DAVIDSON (not DAVIDISON) | 05 | | | SE | 30 | 33 | 14 | E |
| 3 | MONTGOMERY | DAVIDSON (not DAVIDISON) | 10 | | | SE | 30 | 33 | 14 | E |
| 3 | MONTGOMERY | DAVIDSON (not DAVIDISON) | 07 | | | SE | 30 | 33 | 14 | E |
| 3 | MONTGOMERY | DAVIDSON (not DAVIDISON) | 02 | | | SE | 30 | 33 | 14 | E |
| 3 | MONTGOMERY | DAVIDSON (not DAVIDISON) | 08 | | | SE | 30 | 33 | 14 | E |

Priority 1B Wells

| District | County | Lease Name | Well Number | Q3 | Q2 | Q1 | Sect. | Twp. | Rng. | Dir. | |
|----------|------------|------------------------------|-------------|----|----|----|-------|------|------|------|---|
| 3 | MONTGOMERY | DAVIDSON (not DAVIDISON) | 09 | | | SE | 30 | 33 | 14 | E | |
| 3 | MONTGOMERY | DAVIDSON (not DAVIDISON) | W-1 | NW | SW | SE | 30 | 33 | 14 | E | |
| 3 | MONTGOMERY | DENNIS | 1 | | | NE | 34 | 33 | 17 | E | |
| 3 | MONTGOMERY | DENNIS | 2 | | | NE | 34 | 33 | 17 | E | |
| 3 | MONTGOMERY | DJ Morris | DJM01 | SE | SW | NE | 3 | 35 | 14 | E | |
| 3 | MONTGOMERY | DOBSON (now WHEELER) | 1-1925 | SW | NW | SW | 16 | 34 | 15 | E | |
| 3 | MONTGOMERY | DOBSON-1925 (WHEELER/BILLER) | 1 | SW | NW | SW | 16 | 34 | 15 | E | |
| 3 | MONTGOMERY | FLETCHER | C16 | SE | NE | NE | 14 | 34 | 13 | E | |
| 3 | MONTGOMERY | FLETCHER | D10 | SE | NW | NW | 13 | 34 | 13 | E | |
| 3 | MONTGOMERY | FLETCHER | D16 | SE | NE | NE | 14 | 34 | 13 | E | |
| 3 | MONTGOMERY | FLETCHER | B10 | SE | NW | NW | 13 | 34 | 13 | E | |
| 3 | MONTGOMERY | FLETCHER | B16 | SE | NE | NE | 14 | 34 | 13 | E | |
| 3 | MONTGOMERY | FLETCHER | A16 | SE | NE | NE | 14 | 34 | 13 | E | |
| 3 | MONTGOMERY | FLETCHER | A8 | NW | NW | NW | 13 | 34 | 13 | E | |
| 3 | MONTGOMERY | FLETCHER | C9 | SW | NW | NW | 13 | 34 | 13 | E | |
| 3 | MONTGOMERY | FLETCHER | C10 | SE | NW | NW | 13 | 34 | 13 | E | |
| 3 | MONTGOMERY | FLETCHER | KHHF 2 | NW | NE | NE | 14 | 34 | 13 | E | |
| 3 | MONTGOMERY | FLETCHER | D9 | SW | NE | NW | 13 | 34 | 13 | E | |
| 3 | MONTGOMERY | FLETCHER | A10 | SE | NW | NW | 13 | 34 | 13 | E | |
| 3 | MONTGOMERY | FLETCHER | KHHF 1 | NE | NE | NE | 14 | 34 | 13 | E | |
| 3 | MONTGOMERY | FLETCHER | KHHF 8 | SE | SE | NE | 14 | 34 | 13 | E | |
| 3 | MONTGOMERY | FLETCHER | KHHF 7 | SW | SE | NE | 14 | 34 | 13 | E | |
| 3 | MONTGOMERY | FLETCHER | C8 | NW | NW | NW | 13 | 34 | 13 | E | |
| 3 | MONTGOMERY | FLETCHER | B9 | SW | NW | NW | 13 | 34 | 13 | E | |
| 3 | MONTGOMERY | FLETCHER | KHHF 6 | NE | SE | NE | 14 | 34 | 13 | E | |
| 3 | MONTGOMERY | FLETCHER | KHHF 5 | NW | SE | NE | 14 | 34 | 13 | E | |
| 3 | MONTGOMERY | FLETCHER | B8 | NW | NW | NW | 13 | 34 | 13 | E | |
| 3 | MONTGOMERY | FLETCHER | KHHF 4 | SW | NE | NE | 14 | 34 | 13 | E | |
| 3 | MONTGOMERY | FLETCHER | KHHF 3 | SW | NW | NW | 14 | 34 | 13 | E | |
| 3 | MONTGOMERY | FREIDLINE | (FRE09) | NE | NW | SE | 28 | 34 | 15 | E | |
| 3 | MONTGOMERY | FREIDLINE | (FRE06) | NW | NW | SE | 28 | 34 | 15 | E | |
| 3 | MONTGOMERY | FREIDLINE | (FRE02) | NE | NE | SE | 28 | 34 | 15 | E | |
| 3 | MONTGOMERY | FREIDLINE | (FRE10) | NW | NE | SE | 28 | 34 | 15 | E | |
| 3 | MONTGOMERY | FREIDLINE | (FRE08) | SW | SE | SE | 28 | 34 | 15 | E | |
| 3 | MONTGOMERY | FREIDLINE | (FRE01) | NE | NE | SE | 28 | 34 | 15 | E | |
| 3 | MONTGOMERY | FREIDLINE | (FRE03) | NW | NE | SE | 28 | 34 | 15 | E | |
| 3 | MONTGOMERY | FREIDLINE | (FRE05) | NW | NW | SE | 28 | 34 | 15 | E | |
| 3 | MONTGOMERY | FREIDLINE | (FRE07) | NW | NW | SE | 28 | 34 | 15 | E | |
| 3 | MONTGOMERY | Fricke | FRI01 | SW | SE | NE | 13 | 34 | 15 | E | |
| 3 | MONTGOMERY | Fricke | FRI02 | NW | NE | SE | 13 | 34 | 15 | E | |
| 3 | MONTGOMERY | GARTNER | GAR01 | | | NE | SW | 32 | 31 | 16 | E |
| 3 | MONTGOMERY | GARTNER | GAR04 | | | SW | NW | 32 | 31 | 16 | E |
| 3 | MONTGOMERY | GARTNER | GAR08 | | | NW | SE | 32 | 31 | 16 | E |
| 3 | MONTGOMERY | GARTNER | GAR03 | | | NE | SW | 32 | 31 | 16 | E |
| 3 | MONTGOMERY | GARTNER | GAR07 | | | SW | SE | 32 | 31 | 16 | E |
| 3 | MONTGOMERY | GARTNER | GAR05 | | | NE | SW | 32 | 31 | 16 | E |
| 3 | MONTGOMERY | GORDON | B | | | SE | 11 | 32 | 15 | E | |
| 3 | MONTGOMERY | GORDON | A | | | SE | 11 | 32 | 15 | E | |
| 3 | MONTGOMERY | HAYNES | 1 | SE | NE | NE | 33 | 32 | 14 | E | |
| 3 | MONTGOMERY | HIGHT-WALLIS | | | | SW | 30 | 31 | 16 | E | |
| 3 | MONTGOMERY | HIGHT-WALLIS | | | | SW | 30 | 31 | 16 | E | |
| 3 | MONTGOMERY | HIGHT-WALLIS | 1-I | NE | NW | SW | 30 | 31 | 16 | E | |
| 3 | MONTGOMERY | HONN | OW | | | | 5 | 32 | 15 | E | |

Priority 1B Wells

| District | County | Lease Name | Well Number | Q3 | Q2 | Q1 | Sect. | Twp. | Rng. | Dir. |
|----------|------------|--------------------------|-------------|----|----|----|-------|------|------|------|
| 3 | MONTGOMERY | HONN | OW | | N2 | NW | 5 | 32 | 15 | E |
| 3 | MONTGOMERY | HONN | 4-A | NW | NW | NW | 5 | 32 | 15 | E |
| 3 | MONTGOMERY | HONN | 1-B | NW | NW | NW | 5 | 32 | 15 | E |
| 3 | MONTGOMERY | HONN | 2-A | SW | NW | NW | 5 | 32 | 15 | E |
| 3 | MONTGOMERY | HONN | 3-A | NW | NW | NW | 5 | 32 | 15 | E |
| 3 | MONTGOMERY | HONN | 1-A | | W2 | NW | 5 | 32 | 15 | E |
| 3 | MONTGOMERY | HONN | 5-A | | NW | NW | 5 | 32 | 15 | E |
| 3 | MONTGOMERY | HONN | OW | | N2 | NW | 5 | 32 | 15 | E |
| 3 | MONTGOMERY | HOOVER | 1 | SW | NE | NW | 17 | 35 | 17 | E |
| 3 | MONTGOMERY | INDEPENDENCE (MATCO FAB) | (OW-1) | NW | SW | SE | 26 | 32 | 15 | E |
| 3 | MONTGOMERY | INDEPENDENCE (NEWMASER) | (NEW01) | NE | NE | SW | 26 | 32 | 15 | E |
| 3 | MONTGOMERY | KUNZ (PRICE?) | 1 | | | NW | 27 | 32 | 17 | E |
| 3 | MONTGOMERY | LOCKMILLER | 5 | NW | SW | NW | 27 | 32 | 15 | E |
| 3 | MONTGOMERY | LOCKMILLER | 4 | SE | SE | NW | 27 | 32 | 15 | E |
| 3 | MONTGOMERY | Meyer | MEY02 | SW | SE | SE | 34 | 32 | 16 | E |
| 3 | MONTGOMERY | Meyer | MEY01 | SE | SE | SE | 34 | 32 | 16 | E |
| 3 | MONTGOMERY | Miller | MIL07 | SE | NW | SE | 11 | 31 | 16 | E |
| 3 | MONTGOMERY | Miller | MIL06 | NE | SW | SE | 11 | 31 | 16 | E |
| 3 | MONTGOMERY | Miller | MIL01 | SE | SW | SW | 11 | 31 | 16 | E |
| 3 | MONTGOMERY | Miller | MIL02 | SE | SW | SW | 11 | 31 | 16 | E |
| 3 | MONTGOMERY | Miller | MIL03 | SE | NW | SW | 11 | 31 | 16 | E |
| 3 | MONTGOMERY | Miller | MIL05 | NE | SW | SE | 11 | 31 | 16 | E |
| 3 | MONTGOMERY | Miller | MIL13 | SW | NW | SE | 11 | 31 | 16 | E |
| 3 | MONTGOMERY | Miller | MIL08 | SE | NW | SE | 11 | 31 | 16 | E |
| 3 | MONTGOMERY | Miller | MIL12 | NW | NW | SE | 11 | 31 | 16 | E |
| 3 | MONTGOMERY | Miller | MIL04 | SW | SW | SE | 11 | 31 | 16 | E |
| 3 | MONTGOMERY | Miller | MIL09 | NE | NW | SE | 11 | 31 | 16 | E |
| 3 | MONTGOMERY | Miller | MIL10 | NE | NW | SE | 11 | 31 | 16 | E |
| 3 | MONTGOMERY | Miller | MIL11 | NW | NW | SE | 11 | 31 | 16 | E |
| 3 | MONTGOMERY | MITCHELL | 2 | | | NE | 3 | 33 | 16 | E |
| 3 | MONTGOMERY | MITCHELL | 3 | | | NE | 3 | 33 | 16 | E |
| 3 | MONTGOMERY | MITCHELL | 1 | | | NE | 3 | 33 | 16 | E |
| 3 | MONTGOMERY | MITCHELL | 4 | | | NE | 3 | 33 | 16 | E |
| 3 | MONTGOMERY | Newmaster | NEW01 | NE | NE | SW | 26 | 32 | 15 | E |
| 3 | MONTGOMERY | PIERCE? (was "RIVER") | (RIV01) | NE | SE | SE | 4 | 31 | 16 | E |
| 3 | MONTGOMERY | POWELL NORTH | 1M | S2 | S2 | SE | 18 | 34 | 14 | E |
| 3 | MONTGOMERY | ROBERT SPEIRS | 23 | | SE | SE | 25 | 32 | 13 | E |
| 3 | MONTGOMERY | ROBERT SPEIRS | 20 | | SE | SE | 25 | 32 | 13 | E |
| 3 | MONTGOMERY | ROBERT SPEIRS | 26 | | SE | SE | 25 | 32 | 13 | E |
| 3 | MONTGOMERY | ROBERT SPEIRS | 21 | | SE | SE | 25 | 32 | 13 | E |
| 3 | MONTGOMERY | ROBERT SPEIRS | 24 | | NE | SE | 25 | 32 | 13 | E |
| 3 | MONTGOMERY | ROGERS (NOT POWELL) | OW#? | N2 | NW | NE | 14 | 33 | 14 | E |
| 3 | MONTGOMERY | ROGERS (NOT POWELL) | 1-INJ | SE | NW | NE | 14 | 33 | 14 | E |
| 3 | MONTGOMERY | ROGERS (POWELL) | OW#? | N2 | SE | NE | 14 | 33 | 14 | E |
| 3 | MONTGOMERY | SIMMONS | 26 | NW | NW | SE | 19 | 32 | 14 | E |
| 3 | MONTGOMERY | STARK | 1 | SE | SE | NW | 36 | 32 | 13 | E |
| 3 | MONTGOMERY | STOLP | 4 | | | | 17 | 35 | 15 | E |
| 3 | MONTGOMERY | STOLP | 1 | | | | 17 | 35 | 15 | E |
| 3 | MONTGOMERY | STOLP | 3 | | | | 17 | 35 | 15 | E |
| 3 | MONTGOMERY | STOLP | 5 | | | | 17 | 35 | 15 | E |
| 3 | MONTGOMERY | STOLP | 6 | | | | 17 | 35 | 15 | E |
| 3 | MONTGOMERY | STOLP | 7 | | | | 17 | 35 | 15 | E |
| 3 | MONTGOMERY | STOLP | 2 | | | | 17 | 35 | 15 | E |

Priority 1B Wells

| District | County | Lease Name | Well Number | Q3 | Q2 | Q1 | Sect. | Twp. | Rng. | Dir. |
|----------|------------|---------------------------------|-------------|----|----|----|-------|------|------|------|
| 3 | MONTGOMERY | SUTTON (not Foster) | 12 | NE | SE | NE | 2 | 33 | 13 | E |
| 3 | MONTGOMERY | SUTTON (not Foster) | 09 | C | SE | NE | 2 | 33 | 13 | E |
| 3 | MONTGOMERY | SUTTON (not Foster) | 11 | SE | SW | NE | 2 | 33 | 13 | E |
| 3 | MONTGOMERY | SUTTON (not Foster) | 15 | | | NE | 2 | 33 | 13 | E |
| 3 | MONTGOMERY | SUTTON (not Foster) | 16 | | | NE | 2 | 33 | 13 | E |
| 3 | MONTGOMERY | SUTTON (not Foster) | 14 | C | NE | NE | 2 | 33 | 13 | E |
| 3 | MONTGOMERY | SUTTON (not Foster) | 07 | NW | SW | NE | 2 | 33 | 13 | E |
| 3 | MONTGOMERY | SUTTON (not Foster) | 06 | NW | SE | NE | 2 | 33 | 13 | E |
| 3 | MONTGOMERY | SUTTON (not Foster) | 01 | N2 | SE | NE | 2 | 33 | 13 | E |
| 3 | MONTGOMERY | SUTTON (not Foster) | 10 | SE | NE | NE | 2 | 33 | 13 | E |
| 3 | MONTGOMERY | SUTTON (not Foster) | 05 | SW | SE | NE | 2 | 33 | 13 | E |
| 3 | MONTGOMERY | TRIMMELL (NOT LAFARGE) | 1-1975 | SW | NE | SW | 3 | 32 | 16 | E |
| 3 | MONTGOMERY | TRIMMELL (NOT LAFARGE) | 2-1975 | SE | SW | SW | 3 | 32 | 16 | E |
| 3 | MONTGOMERY | TRIMMELL (NOT LAFARGE) | 2-1979 | | | SW | 3 | 32 | 16 | E |
| 3 | MONTGOMERY | TRIMMELL (NOT LAFARGE) | 4-1979 | | | SW | 3 | 32 | 16 | E |
| 3 | MONTGOMERY | TRIMMELL (NOT LAFARGE) | 3-1979 | | | SW | 3 | 32 | 16 | E |
| 3 | MONTGOMERY | TRIMMELL (NOT LAFARGE) | 1-1979 | | SW | SW | 3 | 32 | 16 | E |
| 3 | MONTGOMERY | UNKNOWN (NOT JEFFERSON) | | | | | 15 | 32 | 15 | E |
| 3 | MONTGOMERY | UNKNOWN (not TOWN) | 5 | | | | 14 | 34 | 13 | E |
| 3 | MONTGOMERY | UNKNOWN (not TOWN) | 4 | | | | 14 | 34 | 13 | E |
| 3 | MONTGOMERY | UNKNOWN (not TOWN) | 2 | | | | 14 | 34 | 13 | E |
| 3 | MONTGOMERY | UNKNOWN (not TOWN) | 3 | | | | 14 | 34 | 13 | E |
| 3 | MONTGOMERY | UNKNOWN (not TOWN) | 1 | | | | 14 | 34 | 13 | E |
| 3 | MONTGOMERY | VEITH | B 23 | | NE | SW | 27 | 33 | 14 | E |
| 3 | MONTGOMERY | W LASSLEY | 00 | | N2 | NW | 10 | 34 | 15 | E |
| 3 | MONTGOMERY | W LASSLEY | 00 | | | NW | 10 | 34 | 15 | E |
| 3 | MONTGOMERY | W LASSLEY (A.J. BROADBENT) | 02-1904 | | NW | SW | 10 | 34 | 15 | E |
| 3 | MONTGOMERY | W LASSLEY (A.J. BROADBENT) | 03-1909 | NW | NW | SW | 10 | 34 | 15 | E |
| 3 | MONTGOMERY | W LASSLEY (A.J. BROADBENT) | 01-1904 | | | SW | 10 | 34 | 15 | E |
| 3 | MONTGOMERY | W LASSLEY (A.J. BROADBENT) | 04-1909 | SW | NW | SW | 10 | 34 | 15 | E |
| 3 | MONTGOMERY | W LASSLEY (BROADBENT) | 01-1930 | C | NW | SW | 10 | 34 | 15 | E |
| 3 | MONTGOMERY | W LASSLEY (BROADBENT) | 02-1930 | | | SW | 10 | 34 | 15 | E |
| 3 | MONTGOMERY | W LASSLEY (ED MARSHALL) | 03-1909 | SW | SW | SW | 10 | 34 | 15 | E |
| 3 | MONTGOMERY | W LASSLEY (ED MARSHALL) | 01-1909 | NW | SW | SW | 10 | 34 | 15 | E |
| 3 | MONTGOMERY | W LASSLEY (ED MARSHALL) | 02-1909 | NW | SW | SW | 10 | 34 | 15 | E |
| 3 | MONTGOMERY | W LASSLEY (J.E. MENNCH) | 01- | NW | SW | SW | 10 | 34 | 15 | E |
| 3 | MONTGOMERY | W LASSLEY (J.R. MARSHALL) | 02-1909 | | | SW | 10 | 34 | 15 | E |
| 3 | MONTGOMERY | W LASSLEY (J.R. MARSHALL) | 01-1919 | NE | NW | SW | 10 | 34 | 15 | E |
| 3 | MONTGOMERY | W LASSLEY (J.R. WAGNER) | 01-1909 | | NW | NW | 10 | 34 | 15 | E |
| 3 | MONTGOMERY | W LASSLEY (MARSHAL) | 02-1930 | NW | SE | SW | 10 | 34 | 15 | E |
| 3 | MONTGOMERY | W LASSLEY (MARSHAL) | 01-1930 | NW | SE | SW | 10 | 34 | 15 | E |
| 3 | MONTGOMERY | WILDGRUBE | 2 | | NE | SW | 30 | 31 | 16 | E |
| 3 | MONTGOMERY | WILDGRUBE | 4W | | NE | SW | 30 | 31 | 16 | E |
| 3 | MONTGOMERY | WILDGRUBE | 5W | | NE | SW | 30 | 31 | 16 | E |
| 3 | MONTGOMERY | WILDGRUBE | 3 | | NE | SW | 30 | 31 | 16 | E |
| 3 | MONTGOMERY | WILDGRUBE | 2W | | NE | SW | 30 | 31 | 16 | E |
| 3 | MONTGOMERY | WILDGRUBE | 4 | | NE | SW | 30 | 31 | 16 | E |
| 3 | MONTGOMERY | WILDGRUBE | 1 | | NE | SW | 30 | 31 | 16 | E |
| 3 | MONTGOMERY | WILDGRUBE | 3W | | NE | SW | 30 | 31 | 16 | E |
| 3 | MONTGOMERY | WITTUM (not JEFFERSON) | 1-A | NW | SW | NE | 15 | 33 | 15 | E |
| 3 | MONTGOMERY | WITTUM (not JEFFERSON) | 1 | SW | SW | NE | 15 | 33 | 15 | E |
| 3 | MONTGOMERY | MELVIN FOLK | | SE | SE | NE | 18 | 35 | 16 | E |
| 3 | NEOSHO | BRENEMAN (now BEACHER BROTHERS) | 1 | E2 | E2 | NE | 32 | 28 | 19 | E |

Priority 1B Wells

| District | County | Lease Name | Well Number | Q3 | Q2 | Q1 | Sect. | Twp. | Rng. | Dir. |
|----------|--------|---------------------------------|-------------|----|----|----|-------|------|------|------|
| 3 | NEOSHO | BRENEMAN (now BEACHER BROTHERS) | 2 | | N2 | NE | 32 | 28 | 19 | E |
| 3 | NEOSHO | BRILEY (not KRUEGER) | 12 | | | NE | 19 | 27 | 19 | E |
| 3 | NEOSHO | BRILEY (not KRUEGER) | 25 | | | NE | 19 | 27 | 19 | E |
| 3 | NEOSHO | BRILEY (not KRUEGER) | 13 | | | NE | 19 | 27 | 19 | E |
| 3 | NEOSHO | BRILEY (not KRUEGER) | 14 | | | NE | 19 | 27 | 19 | E |
| 3 | NEOSHO | BRILEY (not KRUEGER) | 02 | | | NE | 19 | 27 | 19 | E |
| 3 | NEOSHO | BRILEY (not KRUEGER) | 21 | | | NE | 19 | 27 | 19 | E |
| 3 | NEOSHO | BRILEY (not KRUEGER) | 22 | | | NE | 19 | 27 | 19 | E |
| 3 | NEOSHO | BRILEY (not KRUEGER) | 23 | | | NE | 19 | 27 | 19 | E |
| 3 | NEOSHO | BRILEY (not KRUEGER) | 24 | | | NE | 19 | 27 | 19 | E |
| 3 | NEOSHO | BRILEY (not KRUEGER) | 19 | | | NE | 19 | 27 | 19 | E |
| 3 | NEOSHO | BRILEY (not KRUEGER) | 18 | | | NE | 19 | 27 | 19 | E |
| 3 | NEOSHO | BRILEY (not KRUEGER) | 17 | | | NE | 19 | 27 | 19 | E |
| 3 | NEOSHO | BRILEY (not KRUEGER) | 16 | | | NE | 19 | 27 | 19 | E |
| 3 | NEOSHO | BRILEY (not KRUEGER) | 11 | | | NE | 19 | 27 | 19 | E |
| 3 | NEOSHO | BRILEY (not KRUEGER) | 20 | | | NE | 19 | 27 | 19 | E |
| 3 | NEOSHO | BRILEY (not KRUEGER) | 15 | | | NE | 19 | 27 | 19 | E |
| 3 | NEOSHO | BRILEY (not KRUEGER) | 26 | | | NE | 19 | 27 | 19 | E |
| 3 | NEOSHO | BRILEY (not KRUEGER) | 03 | | | NE | 19 | 27 | 19 | E |
| 3 | NEOSHO | BRILEY (not KRUEGER) | 04 | | | NE | 19 | 27 | 19 | E |
| 3 | NEOSHO | BRILEY (not KRUEGER) | 05 | | | NE | 19 | 27 | 19 | E |
| 3 | NEOSHO | BRILEY (not KRUEGER) | 06 | | | NE | 19 | 27 | 19 | E |
| 3 | NEOSHO | BRILEY (not KRUEGER) | 07 | | | NE | 19 | 27 | 19 | E |
| 3 | NEOSHO | BRILEY (not KRUEGER) | 08 | | | NE | 19 | 27 | 19 | E |
| 3 | NEOSHO | BRILEY (not KRUEGER) | 09 | | | NE | 19 | 27 | 19 | E |
| 3 | NEOSHO | BRILEY (not KRUEGER) | 10 | | | NE | 19 | 27 | 19 | E |
| 3 | NEOSHO | BRILEY (not KRUEGER) | 01 | | | NE | 19 | 27 | 19 | E |
| 3 | NEOSHO | BROOKSHIRE | 11 | S2 | N2 | NE | 12 | 28 | 18 | E |
| 3 | NEOSHO | BROOKSHIRE (MOYER) | (NEO-06) | SW | NE | NE | 12 | 28 | 18 | E |
| 3 | NEOSHO | BROOKSHIRE (MOYER) | (NEO-01) | SW | NE | NE | 12 | 28 | 18 | E |
| 3 | NEOSHO | BROOKSHIRE (MOYER) | (NEO-05) | SW | NE | NE | 12 | 28 | 18 | E |
| 3 | NEOSHO | BROOKSHIRE (MOYER) | (NEO-03) | SW | NE | NE | 12 | 28 | 18 | E |
| 3 | NEOSHO | BROOKSHIRE (MOYER) | (NEO-02) | SW | NE | NE | 12 | 28 | 18 | E |
| 3 | NEOSHO | BURLINGAME (LECK) | (FLEC01) | | E2 | SW | 30 | 30 | 18 | E |
| 3 | NEOSHO | BURLINGAME (LECK) | X | | E2 | SW | 30 | 30 | 18 | E |
| 3 | NEOSHO | BURLINGAME (LECK) | (FLEC04) | | E2 | SW | 30 | 30 | 18 | E |
| 3 | NEOSHO | BURLINGAME (LECK) | (FLEC03) | | E2 | SW | 30 | 30 | 18 | E |
| 3 | NEOSHO | BURLINGAME (LECK) | (FLEC02) | | E2 | SW | 30 | 30 | 18 | E |
| 3 | NEOSHO | BURRESS | 76 | NW | NE | SW | 29 | 28 | 20 | E |
| 3 | NEOSHO | BUTLER (DRYBREAD) | 07-1917 | | E2 | NE | 5 | 27 | 18 | E |
| 3 | NEOSHO | BUTLER (DRYBREAD) | 21-1918 | | E2 | NE | 5 | 27 | 18 | E |
| 3 | NEOSHO | BUTLER (DRYBREAD) | 25-1920 | | NE | NE | 5 | 27 | 18 | E |
| 3 | NEOSHO | BUTLER (DRYBREAD) | 26-1920 | | SE | NE | 5 | 27 | 18 | E |
| 3 | NEOSHO | BUTLER (DRYBREAD) | 10-1918 | | E2 | NE | 5 | 27 | 18 | E |
| 3 | NEOSHO | BUTLER (DRYBREAD) | 05-1917 | | E2 | NE | 5 | 27 | 18 | E |
| 3 | NEOSHO | BUTLER (DRYBREAD) | 04-1917 | | E2 | NE | 5 | 27 | 18 | E |
| 3 | NEOSHO | BUTLER (DRYBREAD) | 02-1916 | | E2 | NE | 5 | 27 | 18 | E |
| 3 | NEOSHO | BUTLER (DRYBREAD) | 11-1918 | | E2 | NE | 5 | 27 | 18 | E |
| 3 | NEOSHO | CONVERSE (HENRY) | (CON09) | | NW | SW | 20 | 28 | 18 | E |
| 3 | NEOSHO | CONVERSE (HENRY) | (CON05) | | NW | SW | 20 | 28 | 18 | E |
| 3 | NEOSHO | CONVERSE (HENRY) | (CON10) | | NW | SW | 20 | 28 | 18 | E |
| 3 | NEOSHO | CONVERSE (HENRY) | (CON01) | | NW | SW | 20 | 28 | 18 | E |
| 3 | NEOSHO | CONVERSE (HENRY) | (CON08) | | NW | SW | 20 | 28 | 18 | E |

Priority 1B Wells

| District | County | Lease Name | Well Number | Q3 | Q2 | Q1 | Sect. | Twp. | Rng. | Dir. |
|----------|--------|-----------------------|-------------|----|----|----|-------|------|------|------|
| 3 | NEOSHO | CONVERSE (HENRY) | (CON07) | | NW | SW | 20 | 28 | 18 | E |
| 3 | NEOSHO | CONVERSE (HENRY) | (CON02) | | NW | SW | 20 | 28 | 18 | E |
| 3 | NEOSHO | CONVERSE (HENRY) | (CON04) | | NW | SW | 20 | 28 | 18 | E |
| 3 | NEOSHO | CONVERSE (HENRY) | (CON03) | | NW | SW | 20 | 28 | 18 | E |
| 3 | NEOSHO | CONVERSE (HENRY) | (CON06) | | NW | SW | 20 | 28 | 18 | E |
| 3 | NEOSHO | CONVERSE (HENRY) | (CON11) | | NW | SW | 20 | 28 | 18 | E |
| 3 | NEOSHO | CROSLIN | CRO08 | | SW | NE | 1 | 27 | 18 | E |
| 3 | NEOSHO | CROSLIN | CRO02 | | SW | NE | 1 | 27 | 18 | E |
| 3 | NEOSHO | CROSLIN | CRO01 | | SW | NE | 1 | 27 | 18 | E |
| 3 | NEOSHO | CROSLIN | CRO06 | | SW | NE | 1 | 27 | 18 | E |
| 3 | NEOSHO | CROSLIN | CRO03 | | SW | NE | 1 | 27 | 18 | E |
| 3 | NEOSHO | CROSLIN | CRO09 | | SW | NE | 1 | 27 | 18 | E |
| 3 | NEOSHO | CROSLIN | CRO05 | | SW | NE | 1 | 27 | 18 | E |
| 3 | NEOSHO | CROSLIN | CRO07 | | SW | NE | 1 | 27 | 18 | E |
| 3 | NEOSHO | CROSLIN | CRO04 | | SW | NE | 1 | 27 | 18 | E |
| 3 | NEOSHO | HECK (now Mark Smith) | F | W2 | W2 | NE | 17 | 29 | 21 | E |
| 3 | NEOSHO | HECK (now Mark Smith) | G | W2 | W2 | NE | 17 | 29 | 21 | E |
| 3 | NEOSHO | HECK (now Mark Smith) | H | W2 | W2 | NE | 17 | 29 | 21 | E |
| 3 | NEOSHO | HECK (now Mark Smith) | I | W2 | W2 | NE | 17 | 29 | 21 | E |
| 3 | NEOSHO | HECK (now Mark Smith) | E | W2 | W2 | NE | 17 | 29 | 21 | E |
| 3 | NEOSHO | HECK (now Mark Smith) | D | W2 | W2 | NE | 17 | 29 | 21 | E |
| 3 | NEOSHO | HECK (now Mark Smith) | C | W2 | W2 | NE | 17 | 29 | 21 | E |
| 3 | NEOSHO | HECK (now Mark Smith) | A | W2 | W2 | NE | 17 | 29 | 21 | E |
| 3 | NEOSHO | HECK (now Mark Smith) | B | W2 | W2 | NE | 17 | 29 | 21 | E |
| 3 | NEOSHO | HORTON (LECK) | 03 | | W2 | SE | 30 | 30 | 18 | E |
| 3 | NEOSHO | HORTON (LECK) | 02 | | W2 | SE | 30 | 30 | 18 | E |
| 3 | NEOSHO | HORTON (LECK) | 04 | | W2 | SE | 30 | 30 | 18 | E |
| 3 | NEOSHO | HORTON (LECK) | 06 | | W2 | SE | 30 | 30 | 18 | E |
| 3 | NEOSHO | HORTON (LECK) | 09 | | W2 | SE | 30 | 30 | 18 | E |
| 3 | NEOSHO | HORTON (LECK) | 08 | | W2 | SE | 30 | 30 | 18 | E |
| 3 | NEOSHO | HORTON (LECK) | 10 | | W2 | SE | 30 | 30 | 18 | E |
| 3 | NEOSHO | HORTON (LECK) | 07 | | W2 | SE | 30 | 30 | 18 | E |
| 3 | NEOSHO | HORTON (LECK) | 11 | | W2 | SE | 30 | 30 | 18 | E |
| 3 | NEOSHO | HORTON (LECK) | 12 | | W2 | SE | 30 | 30 | 18 | E |
| 3 | NEOSHO | HORTON (LECK) | 01 | | W2 | SE | 30 | 30 | 18 | E |
| 3 | NEOSHO | HORTON (LECK) | 05 | | W2 | SE | 30 | 30 | 18 | E |
| 3 | NEOSHO | JOHNS A | 5 | SW | SW | NE | 22 | 28 | 19 | E |
| 3 | NEOSHO | JOHNS A | 6 | SW | SW | NE | 22 | 28 | 19 | E |
| 3 | NEOSHO | JOHNS A | 7 | SW | SW | NE | 22 | 28 | 19 | E |
| 3 | NEOSHO | JOHNS A | 4 | NW | SW | NE | 22 | 28 | 19 | E |
| 3 | NEOSHO | JOHNS A | 3 | NW | SW | NE | 22 | 28 | 19 | E |
| 3 | NEOSHO | JOHNS A | 1 | SW | NW | NE | 22 | 28 | 19 | E |
| 3 | NEOSHO | JOHNS A | 2 | SW | NW | NE | 22 | 28 | 19 | E |
| 3 | NEOSHO | JOHNS A | 7-B | NW | NW | SE | 22 | 28 | 19 | E |
| 3 | NEOSHO | M. K. HEADY | (STR08) | | SE | NE | 25 | 28 | 19 | E |
| 3 | NEOSHO | M. K. HEADY | (STR04) | | SE | NE | 25 | 28 | 19 | E |
| 3 | NEOSHO | M. K. HEADY | (KASA1) | NE | NE | SE | 25 | 28 | 19 | E |
| 3 | NEOSHO | M. K. HEADY | (STR06) 2 | SE | SE | NE | 25 | 28 | 19 | E |
| 3 | NEOSHO | M. K. HEADY | (STR03) | | SE | NE | 25 | 28 | 19 | E |
| 3 | NEOSHO | M. K. HEADY | (STR05) | | SE | NE | 25 | 28 | 19 | E |
| 3 | NEOSHO | M. K. HEADY | (STR09) | | SE | NE | 25 | 28 | 19 | E |
| 3 | NEOSHO | M. K. HEADY | (STR02) | | SE | NE | 25 | 28 | 19 | E |
| 3 | NEOSHO | M. K. HEADY | (STR07) | | SE | NE | 25 | 28 | 19 | E |

Priority 1B Wells

| District | County | Lease Name | Well Number | Q3 | Q2 | Q1 | Sect. | Twp. | Rng. | Dir. |
|----------|--------|----------------------------|-------------|----|----|----|-------|------|------|------|
| 3 | NEOSHO | M. K. HEADY | (STR10) | | SE | NE | 25 | 28 | 19 | E |
| 3 | NEOSHO | McCLARNAN (now Mark Smith) | C | E2 | W2 | NE | 17 | 29 | 21 | E |
| 3 | NEOSHO | McCLARNAN (now Mark Smith) | B | E2 | W2 | NE | 17 | 29 | 21 | E |
| 3 | NEOSHO | McCLARNAN (now Mark Smith) | A | E2 | W2 | NE | 17 | 29 | 21 | E |
| 3 | NEOSHO | MIH (HINES) | 1 | NE | SE | SE | 10 | 28 | 19 | E |
| 3 | NEOSHO | MITCHELL (REINHARDT) | W45 | NE | SW | NE | 28 | 27 | 19 | E |
| 3 | NEOSHO | MITCHELL (REINHARDT) | 48 | SE | SW | NE | 28 | 27 | 19 | E |
| 3 | NEOSHO | MITCHELL (REINHARDT) | 51 | SE | SW | NE | 28 | 27 | 19 | E |
| 3 | NEOSHO | MITCHELL (REINHARDT) | W46 | SE | SW | NE | 28 | 27 | 19 | E |
| 3 | NEOSHO | MITCHELL (REINHARDT) | 28 | NW | NE | SE | 28 | 27 | 19 | E |
| 3 | NEOSHO | MITCHELL (REINHARDT) | 1-B | NE | SE | NE | 28 | 27 | 19 | E |
| 3 | NEOSHO | MITCHELL (REINHARDT) | 18 | SW | SE | NE | 28 | 27 | 19 | E |
| 3 | NEOSHO | MITCHELL (REINHARDT) | 27 | SW | SE | NE | 28 | 27 | 19 | E |
| 3 | NEOSHO | MITCHELL (REINHARDT) | 08 | NW | SE | NE | 28 | 27 | 19 | E |
| 3 | NEOSHO | MITCHELL (REINHARDT) | 36 | NW | SE | NE | 28 | 27 | 19 | E |
| 3 | NEOSHO | MITCHELL (REINHARDT) | 38 | N2 | SE | NE | 28 | 27 | 19 | E |
| 3 | NEOSHO | MITCHELL (REINHARDT) | 09 | NE | NW | SE | 28 | 27 | 19 | E |
| 3 | NEOSHO | MITCHELL (REINHARDT) | 11 | SE | SW | NE | 28 | 27 | 19 | E |
| 3 | NEOSHO | MITCHELL (REINHARDT) | 06 | NW | NE | SE | 28 | 27 | 19 | E |
| 3 | NEOSHO | MITCHELL (REINHARDT) | 29 | SW | SE | NE | 28 | 27 | 19 | E |
| 3 | NEOSHO | MITCHELL (REINHARDT) | 31 | W2 | SE | NE | 28 | 27 | 19 | E |
| 3 | NEOSHO | MITCHELL (REINHARDT) | 25 | SW | NW | SE | 28 | 27 | 19 | E |
| 3 | NEOSHO | MITCHELL (REINHARDT) | 16 | NE | NW | SE | 28 | 27 | 19 | E |
| 3 | NEOSHO | MITCHELL (REINHARDT) | 5-B | NE | SE | NE | 28 | 27 | 19 | E |
| 3 | NEOSHO | MITCHELL (REINHARDT) | 24 | SE | NW | SE | 28 | 27 | 19 | E |
| 3 | NEOSHO | MITCHELL (REINHARDT) | 01 | SE | NW | SE | 28 | 27 | 19 | E |
| 3 | NEOSHO | MITCHELL (REINHARDT) | 41 | SE | NW | SE | 28 | 27 | 19 | E |
| 3 | NEOSHO | MITCHELL (REINHARDT) | 21 | SE | NW | SE | 28 | 27 | 19 | E |
| 3 | NEOSHO | MITCHELL (REINHARDT) | 26 | SE | SW | NE | 28 | 27 | 19 | E |
| 3 | NEOSHO | MITCHELL (REINHARDT) | 12 | NE | NW | SE | 28 | 27 | 19 | E |
| 3 | NEOSHO | MITCHELL (REINHARDT) | 15 | NE | NW | SE | 28 | 27 | 19 | E |
| 3 | NEOSHO | MITCHELL (REINHARDT) | 07 | SW | SE | NE | 28 | 27 | 19 | E |
| 3 | NEOSHO | MITCHELL (REINHARDT) | 30 | SW | SE | NE | 28 | 27 | 19 | E |
| 3 | NEOSHO | MITCHELL (REINHARDT) | 13 | SW | SE | NE | 28 | 27 | 19 | E |
| 3 | NEOSHO | MITCHELL (REINHARDT) | 17 | SW | SE | NE | 28 | 27 | 19 | E |
| 3 | NEOSHO | MITCHELL (REINHARDT) | 19 | NW | SW | NE | 28 | 27 | 19 | E |
| 3 | NEOSHO | MITCHELL (REINHARDT) | 10 | NW | NE | SE | 28 | 27 | 19 | E |
| 3 | NEOSHO | MITCHELL (REINHARDT) | 05 | NE | NW | SE | 28 | 27 | 19 | E |
| 3 | NEOSHO | MITCHELL (REINHARDT) | 24 | SE | NW | SE | 28 | 27 | 19 | E |
| 3 | NEOSHO | NEELEY (RUSTMAN) | H | | S2 | NW | 12 | 28 | 18 | E |
| 3 | NEOSHO | NEELEY (RUSTMAN) | E | | S2 | NW | 12 | 28 | 18 | E |
| 3 | NEOSHO | NEELEY (RUSTMAN) | J | | S2 | NW | 12 | 28 | 18 | E |
| 3 | NEOSHO | NEELEY (RUSTMAN) | D | | S2 | NW | 12 | 28 | 18 | E |
| 3 | NEOSHO | NEELEY (RUSTMAN) | I | | S2 | NW | 12 | 28 | 18 | E |
| 3 | NEOSHO | NEELEY (RUSTMAN) | G | | S2 | NW | 12 | 28 | 18 | E |
| 3 | NEOSHO | NEELEY (RUSTMAN) | L | | S2 | NW | 12 | 28 | 18 | E |
| 3 | NEOSHO | NEELEY (RUSTMAN) | F | | S2 | NW | 12 | 28 | 18 | E |
| 3 | NEOSHO | NEELEY (RUSTMAN) | B | | S2 | NW | 12 | 28 | 18 | E |
| 3 | NEOSHO | NEELEY (RUSTMAN) | C | | S2 | NW | 12 | 28 | 18 | E |
| 3 | NEOSHO | NEELEY (RUSTMAN) | K | | S2 | NW | 12 | 28 | 18 | E |
| 3 | NEOSHO | NEELEY (RUSTMAN) | A | | S2 | NW | 12 | 28 | 18 | E |
| 3 | NEOSHO | NELSON | N 8 | SW | NE | NE | 4 | 27 | 18 | E |
| 3 | NEOSHO | NELSON | N 2 | NE | NW | NE | 4 | 27 | 18 | E |

Priority 1B Wells

| District | County | Lease Name | Well Number | Q3 | Q2 | Q1 | Sect. | Twp. | Rng. | Dir. |
|----------|--------|-----------------|-------------|----|----|----|-------|------|------|------|
| 3 | NEOSHO | ORR | ORR14 | | | S2 | 20 | 27 | 19 | E |
| 3 | NEOSHO | ORR | ORR10 | | | S2 | 20 | 27 | 19 | E |
| 3 | NEOSHO | ORR | ORR15 | | | S2 | 20 | 27 | 19 | E |
| 3 | NEOSHO | ORR | ORR09 | | | S2 | 20 | 27 | 19 | E |
| 3 | NEOSHO | ORR | ORR12 | | | S2 | 20 | 27 | 19 | E |
| 3 | NEOSHO | ORR | ORR11 | | | S2 | 20 | 27 | 19 | E |
| 3 | NEOSHO | ORR | ORR13 | | | S2 | 20 | 27 | 19 | E |
| 3 | NEOSHO | ORR | ORR17 | | | S2 | 20 | 27 | 19 | E |
| 3 | NEOSHO | ORR | ORR16 | | | S2 | 20 | 27 | 19 | E |
| 3 | NEOSHO | ORR | ORR06 | | | S2 | 20 | 27 | 19 | E |
| 3 | NEOSHO | ORR | ORR01 | | | S2 | 20 | 27 | 19 | E |
| 3 | NEOSHO | ORR | ORR08 | | | S2 | 20 | 27 | 19 | E |
| 3 | NEOSHO | ORR | ORR02 | | | S2 | 20 | 27 | 19 | E |
| 3 | NEOSHO | ORR | ORR05 | | | S2 | 20 | 27 | 19 | E |
| 3 | NEOSHO | ORR | ORR07 | | | S2 | 20 | 27 | 19 | E |
| 3 | NEOSHO | ORR | ORR03 | | | S2 | 20 | 27 | 19 | E |
| 3 | NEOSHO | ORR | ORR04 | | | S2 | 20 | 27 | 19 | E |
| 3 | NEOSHO | SHAW | 71 | SW | SE | NE | 21 | 28 | 19 | E |
| 3 | NEOSHO | SHAW | 319 | SW | SW | SW | 15 | 28 | 19 | E |
| 3 | NEOSHO | SHAW | 302 | SW | SW | SW | 15 | 28 | 19 | E |
| 3 | NEOSHO | SHAW | 301 | SW | SW | SW | 15 | 28 | 19 | E |
| 3 | NEOSHO | SHAW | 70 | NW | NE | SE | 21 | 28 | 19 | E |
| 3 | NEOSHO | SHAW | 311 | SW | SW | SW | 15 | 28 | 19 | E |
| 3 | NEOSHO | SHAW | 118 | NE | NE | NE | 15 | 28 | 19 | E |
| 3 | NEOSHO | Shaw (NE-River) | SHAWRI | SE | SE | NE | 16 | 28 | 19 | E |
| 3 | NEOSHO | STIMPSON | W 2 | NE | SW | SW | 15 | 28 | 20 | E |
| 3 | NEOSHO | STIMPSON | W 3 | | SW | SW | 15 | 28 | 20 | E |
| 3 | NEOSHO | STIMPSON | W 1 | | W2 | SW | 15 | 28 | 20 | E |
| 3 | NEOSHO | VAN SICKLE | 32 | SE | SW | NW | 22 | 28 | 19 | E |
| 3 | NEOSHO | VAN SICKLE | 17 | SW | SE | NW | 22 | 28 | 19 | E |
| 3 | NEOSHO | VAN SICKLE | 10 | NE | NE | SW | 22 | 28 | 19 | E |
| 3 | NEOSHO | VAN SICKLE | 27 | SE | SW | NW | 22 | 28 | 19 | E |
| 3 | NEOSHO | VAN SICKLE | 28 | SE | SW | NW | 22 | 28 | 19 | E |
| 3 | NEOSHO | VAN SICKLE | 33 | SE | NE | NW | 22 | 28 | 19 | E |
| 3 | NEOSHO | VAN SICKLE | 34 | SE | NE | NW | 22 | 28 | 19 | E |
| 3 | NEOSHO | VAN SICKLE | 36 | SE | NE | NW | 22 | 28 | 19 | E |
| 3 | NEOSHO | VAN SICKLE | 38 | SE | NE | NW | 22 | 28 | 19 | E |
| 3 | NEOSHO | VAN SICKLE | 31 | NE | NE | SW | 22 | 28 | 19 | E |
| 3 | NEOSHO | VAN SICKLE | 35 | SE | NE | NW | 22 | 28 | 19 | E |
| 3 | NEOSHO | VAN SICKLE | 30 | NE | NE | SW | 22 | 28 | 19 | E |
| 3 | NEOSHO | VAN SICKLE | 37 | SE | NE | NW | 22 | 28 | 19 | E |
| 3 | NEOSHO | WHELAN (WHITED) | 01 | | | SW | 35 | 28 | 20 | E |
| 3 | NEOSHO | WHELAN (WHITED) | 05 | | | SW | 35 | 28 | 20 | E |
| 3 | NEOSHO | WHELAN (WHITED) | 07 | | | SW | 35 | 28 | 20 | E |
| 3 | NEOSHO | WHELAN (WHITED) | 09 | | | SW | 35 | 28 | 20 | E |
| 3 | NEOSHO | WHELAN (WHITED) | 11 | | | SW | 35 | 28 | 20 | E |
| 3 | NEOSHO | WHELAN (WHITED) | 13 | | | SW | 35 | 28 | 20 | E |
| 3 | NEOSHO | WHELAN (WHITED) | 15 | | | SW | 35 | 28 | 20 | E |
| 3 | NEOSHO | WHELAN (WHITED) | 34 | | | SW | 35 | 28 | 20 | E |
| 3 | NEOSHO | WHELAN (WHITED) | 42 | | | SW | 35 | 28 | 20 | E |
| 3 | NEOSHO | WHELAN (WHITED) | 33 | | | SW | 35 | 28 | 20 | E |
| 3 | NEOSHO | WHELAN (WHITED) | 29 | | | SW | 35 | 28 | 20 | E |
| 3 | NEOSHO | WHELAN (WHITED) | 17 | | | SW | 35 | 28 | 20 | E |

Priority 1B Wells

| District | County | Lease Name | Well Number | Q3 | Q2 | Q1 | Sect. | Twp. | Rng. | Dir. |
|----------|--------|------------------------------|-------------|----|----|----|-------|------|------|------|
| 3 | NEOSHO | WHELAN (WHITED) | 44 | | | SW | 35 | 28 | 20 | E |
| 3 | NEOSHO | WHELAN (WHITED) | 23 | | | SW | 35 | 28 | 20 | E |
| 3 | NEOSHO | WHELAN (WHITED) | 22 | | | SW | 35 | 28 | 20 | E |
| 3 | NEOSHO | WHELAN (WHITED) | 21 | | | SW | 35 | 28 | 20 | E |
| 3 | NEOSHO | WHELAN (WHITED) | 35 | | | SW | 35 | 28 | 20 | E |
| 3 | NEOSHO | WHELAN (WHITED) | 24 | | | SW | 35 | 28 | 20 | E |
| 3 | NEOSHO | WHELAN (WHITED) | 27 | | | SW | 35 | 28 | 20 | E |
| 3 | NEOSHO | WHELAN (WHITED) | 26 | | | SW | 35 | 28 | 20 | E |
| 3 | NEOSHO | WHELAN (WHITED) | 25 | | | SW | 35 | 28 | 20 | E |
| 3 | NEOSHO | WHELAN (WHITED) | 32 | | | SW | 35 | 28 | 20 | E |
| 3 | NEOSHO | WHELAN (WHITED) | 16 | | | SW | 35 | 28 | 20 | E |
| 3 | NEOSHO | WHELAN (WHITED) | 03 | | | SW | 35 | 28 | 20 | E |
| 3 | NEOSHO | WHELAN (WHITED) | 46 | | | SW | 35 | 28 | 20 | E |
| 3 | NEOSHO | WHELAN (WHITED) | 31 | | | SW | 35 | 28 | 20 | E |
| 3 | NEOSHO | WHELAN (WHITED) | 30 | | | SW | 35 | 28 | 20 | E |
| 3 | NEOSHO | WHELAN (WHITED) | 40 | | | SW | 35 | 28 | 20 | E |
| 3 | NEOSHO | WHELAN (WHITED) | 08 | | | SW | 35 | 28 | 20 | E |
| 3 | NEOSHO | WHELAN (WHITED) | 18 | | | SW | 35 | 28 | 20 | E |
| 3 | NEOSHO | WHELAN (WHITED) | 02 | | | SW | 35 | 28 | 20 | E |
| 3 | NEOSHO | WHELAN (WHITED) | 28 | | | SW | 35 | 28 | 20 | E |
| 3 | NEOSHO | WHELAN (WHITED) | 43 | | | SW | 35 | 28 | 20 | E |
| 3 | NEOSHO | WHELAN (WHITED) | 20 | | | SW | 35 | 28 | 20 | E |
| 3 | NEOSHO | WHELAN (WHITED) | 06 | | | SW | 35 | 28 | 20 | E |
| 3 | NEOSHO | WHELAN (WHITED) | 14 | | | SW | 35 | 28 | 20 | E |
| 3 | NEOSHO | WHELAN (WHITED) | 12 | | | SW | 35 | 28 | 20 | E |
| 3 | NEOSHO | WHELAN (WHITED) | 10 | | | SW | 35 | 28 | 20 | E |
| 3 | NEOSHO | WHELAN (WHITED) | 04 | | | SW | 35 | 28 | 20 | E |
| 3 | NEOSHO | WHELAN (WHITED) | 36 | | | SW | 35 | 28 | 20 | E |
| 3 | NEOSHO | WHELAN (WHITED) | 37 | | | SW | 35 | 28 | 20 | E |
| 3 | NEOSHO | WHELAN (WHITED) | 38 | | | SW | 35 | 28 | 20 | E |
| 3 | NEOSHO | WHELAN (WHITED) | 39 | | | SW | 35 | 28 | 20 | E |
| 3 | NEOSHO | WHELAN (WHITED) | 19 | | | SW | 35 | 28 | 20 | E |
| 3 | NEOSHO | WHELAN (WHITED) | 41 | | | SW | 35 | 28 | 20 | E |
| 3 | NEOSHO | WHELAN (WHITED) | 45 | | | SW | 35 | 28 | 20 | E |
| 3 | NEOSHO | WHELAN (WHITED/KENNEDY) | B-1 | | NW | SW | 35 | 28 | 20 | E |
| 3 | NEOSHO | WICKER (BIDEAU-RETTIG) | WIC02/NEO4 | SE | NE | NE | 12 | 28 | 18 | E |
| 3 | NEOSHO | WICKER (BIDEAU-RETTIG) | (WIC-03) | SE | NE | NE | 12 | 28 | 18 | E |
| 3 | WILSON | ARGO-FRANKENBERRY (not Banc) | 1A | | E2 | SW | 8 | 30 | 16 | E |
| 3 | WILSON | ARGO-FRANKENBERRY (not Banc) | 01 | | E2 | SW | 8 | 30 | 16 | E |
| 3 | WILSON | ARGO-FRANKENBERRY (not Banc) | 2A | | E2 | SW | 8 | 30 | 16 | E |
| 3 | WILSON | ARGO-FRANKENBERRY (not Banc) | 3A | | E2 | SW | 8 | 30 | 16 | E |
| 3 | WILSON | ARGO-FRANKENBERRY (not Banc) | 02 | | E2 | SW | 8 | 30 | 16 | E |
| 3 | WILSON | ARGO-FRANKENBERRY (not Banc) | 4A | | E2 | SW | 8 | 30 | 16 | E |
| 3 | WILSON | ARGO-FRANKENBERRY (not Banc) | 03 | | E2 | SW | 8 | 30 | 16 | E |
| 3 | WILSON | ARGO-FRANKENBERRY (not Banc) | 04 | | E2 | SW | 8 | 30 | 16 | E |
| 3 | WILSON | Chamberlin | CHA02 | NE | SW | NE | 17 | 30 | 16 | E |
| 3 | WILSON | Chamberlin | CHA01 | SW | NW | NE | 17 | 30 | 16 | E |
| 3 | WILSON | CRAWFORD/GRAHAM | (06) | SW | SW | NW | 7 | 30 | 16 | E |
| 3 | WILSON | CRAWFORD/GRAHAM | (14) | NW | NE | SW | 7 | 30 | 16 | E |
| 3 | WILSON | CRAWFORD/GRAHAM | (13) | NW | NE | SW | 7 | 30 | 16 | E |
| 3 | WILSON | CRAWFORD/GRAHAM | (11) | NW | NE | SW | 7 | 30 | 16 | E |
| 3 | WILSON | CRAWFORD/GRAHAM | (08) | NE | NW | SW | 7 | 30 | 16 | E |
| 3 | WILSON | CRAWFORD/GRAHAM | (04) | NW | NW | SW | 7 | 30 | 16 | E |

Priority 1B Wells

| District | County | Lease Name | Well Number | Q3 | Q2 | Q1 | Sect. | Twp. | Rng. | Dir. |
|----------|----------|------------------------|-------------|----|----|----|-------|------|------|------|
| 3 | WILSON | CRAWFORD/GRAHAM | (01) | SW | NW | SW | 7 | 30 | 16 | E |
| 3 | WILSON | CRAWFORD/GRAHAM | (03) | NE | NW | SW | 7 | 30 | 16 | E |
| 3 | WILSON | CRAWFORD/GRAHAM | (05) | SW | SW | NW | 7 | 30 | 16 | E |
| 3 | WILSON | FOLGER | KCAF 10 | NW | NW | NW | 36 | 28 | 16 | E |
| 3 | WILSON | Frankenberry | FRA01 | NE | NE | NE | 14 | 30 | 15 | E |
| 3 | WILSON | HANNA (not Hoobler) | (HOO-02) | NW | SW | NW | 17 | 30 | 16 | E |
| 3 | WILSON | Hunnicut | HUN02 | SE | SW | SE | 34 | 30 | 17 | E |
| 3 | WILSON | J H ARMSTRONG | 1 | SE | NE | NE | 11 | 29 | 14 | E |
| 3 | WILSON | LOUR | 2 | NE | NW | SE | 20 | 30 | 16 | E |
| 3 | WILSON | LOUR | 1 | NW | NW | SE | 20 | 30 | 16 | E |
| 3 | WILSON | MAYHOOD (not Berryman) | 03 | SE | SE | NW | 20 | 30 | 16 | E |
| 3 | WILSON | MAYHOOD (not Berryman) | 02 | SE | SE | NW | 20 | 30 | 16 | E |
| 3 | WILSON | MAYHOOD (not Berryman) | 01 | SE | SE | NW | 20 | 30 | 16 | E |
| 3 | WILSON | MILLER (HYDORN 'A') | A 1 | NE | NE | NE | 27 | 27 | 17 | E |
| 3 | WILSON | MOORE | (MOO-04) | | SE | NE | 17 | 30 | 16 | E |
| 3 | WILSON | MOORE | (MOO-02) | | SE | NE | 17 | 30 | 16 | E |
| 3 | WILSON | MOORE | (MOO-03) | | SE | NE | 17 | 30 | 16 | E |
| 3 | WILSON | MOORE | (MOO-01) | | SE | NE | 17 | 30 | 16 | E |
| 3 | WILSON | STOVER ANDER | B 11 | NW | NW | SW | 3 | 28 | 17 | E |
| 3 | WILSON | STOVER ANDER | B 12 | SW | NW | SW | 3 | 28 | 17 | E |
| 3 | WILSON | TRAVIS MILLER | (MILOW2) | | | SW | 30 | 27 | 16 | E |
| 3 | WILSON | TRAVIS MILLER | (MILOW1) | | | SW | 30 | 27 | 16 | E |
| 3 | WILSON | TRAVIS MILLER | (MILOW7) | | | SW | 30 | 27 | 16 | E |
| 3 | WILSON | TRAVIS MILLER | (MILOW4) | | | SW | 30 | 27 | 16 | E |
| 3 | WILSON | TRAVIS MILLER | (MILOW3) | | | SW | 30 | 27 | 16 | E |
| 3 | WILSON | TRAVIS MILLER | (MILOW5) | | | SW | 30 | 27 | 16 | E |
| 3 | WILSON | TRAVIS MILLER | (MILOW6) | | | SW | 30 | 27 | 16 | E |
| 3 | WILSON | Whiteside | WHI01 | NE | NW | SW | 12 | 30 | 15 | E |
| 3 | WOODSON | Ashlock/Mason | (ASH04) | NE | NW | SW | 14 | 25 | 13 | E |
| 3 | WOODSON | Ashlock/Mason | (ASH05) | NE | NW | SW | 14 | 25 | 13 | E |
| 3 | WOODSON | Ashlock/Mason | (ASH03) | NW | NW | SW | 14 | 25 | 13 | E |
| 3 | WOODSON | Ashlock/NORDMEYER | (ASH11) | SE | SW | SE | 14 | 25 | 13 | E |
| 3 | WOODSON | Ashlock/NORDMEYER | (ASH06) | NW | NE | SW | 14 | 25 | 13 | E |
| 3 | WOODSON | ELLIS | 1-SWD | SE | SW | SW | 5 | 24 | 17 | E |
| 3 | WOODSON | Laidlaw | LAI03 | NE | SE | NE | 2 | 26 | 15 | E |
| 3 | WOODSON | Laidlaw | LAI04 | NE | SE | NE | 2 | 26 | 15 | E |
| 3 | WOODSON | LYLE/Bernard | (ASH01) | SW | SW | NW | 14 | 25 | 13 | E |
| 3 | WOODSON | LYLE/Bernard | (ASH02) | SW | SW | NW | 14 | 25 | 13 | E |
| 3 | WOODSON | WEBER | HEMI 1 | SE | SE | NW | 18 | 24 | 17 | E |
| 4 | BARTON | HOOD | 1 | S2 | SE | SW | 10 | 20 | 12 | W |
| 4 | BARTON | SCHMIDT | 1 | SW | SW | NE | 7 | 17 | 14 | W |
| 4 | CHEYENNE | HOLLIMAN | 1-5 | | SE | SE | 5 | 3 | 39 | W |
| 4 | CHEYENNE | KANEL | 1-9 | | | SW | 9 | 3 | 39 | W |
| 4 | CHEYENNE | LININ | 21-23 | E2 | NE | NW | 23 | 4 | 38 | W |
| 4 | DECATUR | ATHERTON | 1 | | SE | SW | 5 | 1 | 26 | W |
| 4 | DECATUR | ATHERTON | 4 | | | SW | 5 | 1 | 26 | W |
| 4 | DECATUR | ATHERTON | 7 | NE | NW | SW | 5 | 1 | 26 | W |
| 4 | DECATUR | ATHERTON AX | 10 | | E2 | SW | 5 | 1 | 26 | W |
| 4 | DECATUR | POWELL | PX-5 | SW | SE | SE | 6 | 1 | 26 | W |
| 4 | DECATUR | POWELL | PX-3 | SE | SE | SE | 6 | 1 | 26 | W |
| 4 | DECATUR | POWELL | 2 | NE | NE | SE | 6 | 1 | 26 | W |
| 4 | DECATUR | POWELL TWIN | PX-4 | SE | NE | SE | 6 | 1 | 26 | W |
| 4 | GRAHAM | HOLZHAUER B | 5 | NW | NE | NE | 26 | 9 | 22 | W |

Priority 1B Wells

| District | County | Lease Name | Well Number | Q3 | Q2 | Q1 | Sect. | Twp. | Rng. | Dir. |
|----------|----------|----------------------|-------------|----|----|----|-------|------|------|------|
| 4 | GRAHAM | KNOLL 'B' | 1 | NW | NW | NE | 14 | 10 | 25 | W |
| 4 | GRAHAM | KNOLL 'B' | 2-SWDW | E2 | NW | NE | 14 | 10 | 25 | W |
| 4 | ROOKS | BERLAND | 1 | W2 | W2 | SW | 20 | 10 | 19 | W |
| 4 | ROOKS | MCLAUGHLIN | 1 | SW | SE | SE | 24 | 7 | 18 | W |
| 4 | RUSSELL | CRAMM 'A' | 1 | NW | SE | SE | 11 | 14 | 15 | W |
| 4 | RUSSELL | DUMLER | 3 | SW | NW | SW | 23 | 13 | 14 | W |
| 4 | RUSSELL | EHRlich | 1 | NE | NE | SE | 28 | 13 | 14 | W |
| 4 | RUSSELL | HENRY BOXBERGER | 4 | SE | NW | NE | 35 | 13 | 14 | W |
| 4 | RUSSELL | HILL | 1 | SE | SW | NE | 20 | 15 | 13 | W |
| 4 | RUSSELL | HILL E | 1 | W2 | NW | NE | 20 | 15 | 13 | W |
| 4 | RUSSELL | KRUG FARMS | 1 | NW | NE | NW | 18 | 13 | 14 | W |
| 4 | RUSSELL | RUSCH | 2-SWD | | E2 | NE | 29 | 14 | 14 | W |
| 4 | SHERIDAN | HAFFNER | 4 | NE | SE | NW | 7 | 9 | 26 | W |
| 4 | SHERMAN | GANNON | 1 | | SE | NW | 2 | 9 | 41 | W |
| 4 | SHERMAN | GANNON | 3 | NW | NW | NW | 11 | 9 | 41 | W |
| 4 | SHERMAN | GANNON | 2 | NW | SE | NW | 2 | 9 | 41 | W |
| 4 | SHERMAN | PARISH | S1-24 | NW | NW | NE | 18 | 9 | 41 | W |
| 4 | SHERMAN | PARISH | 1 | NE | NE | NW | 18 | 9 | 41 | W |
| 4 | SHERMAN | SQI FARMS INC. | 2 | SE | SE | NE | 3 | 9 | 41 | W |
| 4 | SHERMAN | SQI FARMS INC. | 1 | NE | NE | NE | 3 | 9 | 41 | W |
| 4 | SHERMAN | TOPLIFF (?PIZEL GAS) | 1-10 | C | NW | SE | 10 | 9 | 40 | W |
| 4 | TREGO | PFEIFER | 1 | SE | NE | SW | 36 | 11 | 24 | W |
| 4 | WALLACE | FISHER SW-2 | 2 | NW | NW | NW | 33 | 13 | 39 | W |
| 4 | WALLACE | FRY | 1 | SE | NW | SW | 13 | 14 | 39 | W |
| 4 | WALLACE | GRANDVIEW FARMS | 1 | NE | NW | NW | 24 | 14 | 40 | W |
| 4 | WALLACE | HOLCOMB | 1 | C | NW | NW | 16 | 13 | 39 | W |
| 4 | WALLACE | LARSON | 2 | NE | NE | SE | 15 | 14 | 39 | W |
| 4 | WALLACE | LYNDALL | 1 | NE | SW | SW | 14 | 14 | 39 | W |
| 4 | WALLACE | THIEDE (SWD) | 1-SWD | SW | SW | SW | 28 | 13 | 39 | W |
| 4 | WALLACE | WILLIAMS | 1 | NW | SE | NW | 10 | 14 | 39 | W |

Priority 1C Wells

Priority 1C Wells

| District | County | Lease Name | Well Number | Q3 | Q2 | Q1 | Sect. | Twp. | Rng. | Dir. |
|----------|-----------|--------------------|-------------|----|----|----|-------|------|------|------|
| 1 | BARBER | GRICE | 1-5 | S2 | NW | SE | 5 | 34 | 12 | W |
| 2 | BUTLER | HOLLIS | 4 | SE | NE | NW | 29 | 29 | 4 | E |
| 2 | BUTLER | KEIGHLEY UNIT | 1-B | C | W2 | NW | 23 | 27 | 7 | E |
| 2 | BUTLER | L W ROBISON | 18A | SE | SE | NW | 18 | 25 | 5 | E |
| 2 | BUTLER | LATHAM CATTLE CO | 5 | NE | SE | SW | 21 | 29 | 8 | E |
| 2 | BUTLER | LATHAM CATTLE CO | 11 | SW | NW | SE | 21 | 29 | 8 | E |
| 2 | BUTLER | LATHAM CATTLE CO | 6 | SE | NW | SE | 21 | 29 | 8 | E |
| 2 | BUTLER | LATHAM CATTLE CO | 4 | NW | SW | SE | 21 | 29 | 8 | E |
| 2 | BUTLER | LATHAM CATTLE CO | 2 | NE | SW | SE | 21 | 29 | 8 | E |
| 2 | BUTLER | LATHAM CATTLE CO | 3 | NW | SE | SE | 21 | 29 | 8 | E |
| 2 | BUTLER | LUCAS | 3 | SE | SW | SW | 6 | 27 | 8 | E |
| 2 | CHASE | DONAHUE | 18-1 | SE | SW | NE | 18 | 19 | 6 | E |
| 2 | CHASE | DONAHUE | 18-2D | SE | NW | NE | 18 | 19 | 6 | E |
| 2 | CHASE | EVANS | 1 | NE | NE | SE | 23 | 22 | 9 | E |
| 2 | CHASE | GIGER | 4 | N2 | NW | SW | 28 | 19 | 7 | E |
| 2 | CHASE | MULVANE RANCH | 36-11 | SE | NE | NW | 36 | 18 | 7 | E |
| 2 | CHASE | PFIEFFER & SMITH | 2 | NE | SW | NE | 8 | 19 | 6 | E |
| 2 | CHASE | PFIEFFER & SMITH | 3 | NE | SW | NE | 8 | 19 | 6 | E |
| 2 | CHASE | PFIEFFER & SMITH | 1 | SE | SW | NE | 8 | 19 | 6 | E |
| 2 | COWLEY | GORDON | 2 | NE | NW | NE | 13 | 33 | 6 | E |
| 2 | COWLEY | HITTLE | 1 | CE | NE | NE | 21 | 34 | 4 | E |
| 2 | HAMILTON | HELFRICH | 4 | SW | NE | SE | 6 | 25 | 42 | W |
| 2 | HARPER | HUNTER-JOHNSON | 2-14 | NW | NE | SE | 14 | 32 | 6 | W |
| 2 | HARPER | WILCOX | 4 | W2 | W2 | NW | 15 | 34 | 6 | W |
| 2 | HARPER | WILLIAMS | 1-A-16 | SE | SW | NE | 15 | 35 | 5 | W |
| 2 | HARPER | WILLIAMS | 1-A-15 | SE | SW | NE | 15 | 35 | 5 | W |
| 2 | HARPER | WILLIAMS B | 1-15 | S2 | NE | SW | 15 | 35 | 5 | W |
| 2 | HARVEY | THORNTON | 1 | N2 | NW | SE | 5 | 23 | 3 | W |
| 2 | MARION | CARLSON | 8 | SW | SE | SE | 25 | 18 | 5 | E |
| 2 | MCPHERSON | EDWARD TOLLE | 2 | | | SW | 21 | 17 | 1 | W |
| 2 | MCPHERSON | NETTIE ANDERSON | 1 | SW | SW | SW | 21 | 17 | 1 | W |
| 2 | MCPHERSON | SWABBY | 1 | C | SE | SE | 3 | 19 | 5 | W |
| 2 | MORRIS | GATEWOOD | 1 | C | SE | NW | 16 | 17 | 7 | E |
| 2 | MORRIS | GATEWOOD | 2 | C | SW | NW | 16 | 17 | 7 | E |
| 2 | MORRIS | KENDALL | 1 | SE | NW | NE | 14 | 15 | 5 | E |
| 2 | REPUBLIC | MOORE | 1 | | | SE | 26 | 2 | 5 | W |
| 2 | RICE | BAKER A | 1 | SW | SE | SE | 21 | 20 | 7 | W |
| 2 | RICE | HOELSCHER | 1 | W2 | NE | SW | 34 | 18 | 10 | W |
| 2 | SUMNER | Buresh | 17-1HM | E2 | E2 | NE | 17 | 34 | 3 | W |
| 2 | SUMNER | RFO YEAROUT | 2-1 | NW | NW | SW | 2 | 35 | 1 | W |
| 2 | SUMNER | SMITH | 1-A | SW | SW | NE | 12 | 35 | 2 | E |
| 3 | ALLEN | BARNETT | 12 | SW | NW | SW | 18 | 26 | 18 | E |
| 3 | ALLEN | BROWER | 1 | | NE | NE | 1 | 24 | 18 | E |
| 3 | ALLEN | BROWER | 2 | | NE | NE | 1 | 24 | 18 | E |
| 3 | ALLEN | BROWER | 3 | | NE | NE | 1 | 24 | 18 | E |
| 3 | ALLEN | CAMPBELL (JACKSON) | (CAM15) | | | SW | 18 | 26 | 21 | E |
| 3 | ALLEN | CAMPBELL (JACKSON) | OW- | | | SW | 18 | 26 | 21 | E |
| 3 | ALLEN | CAMPBELL (JACKSON) | (CAM22) | | | SW | 18 | 26 | 21 | E |
| 3 | ALLEN | CAMPBELL (JACKSON) | (CAM12) | | | SW | 18 | 26 | 21 | E |
| 3 | ALLEN | CAMPBELL (JACKSON) | (CAM02) | | | SW | 18 | 26 | 21 | E |
| 3 | ALLEN | CAMPBELL (JACKSON) | (CAM03) | | | SW | 18 | 26 | 21 | E |
| 3 | ALLEN | CAMPBELL (JACKSON) | (CAM04) | | | SW | 18 | 26 | 21 | E |
| 3 | ALLEN | CAMPBELL (JACKSON) | (CAM13) | | | SW | 18 | 26 | 21 | E |
| 3 | ALLEN | CAMPBELL (JACKSON) | (CAM21) | | | SW | 18 | 26 | 21 | E |
| 3 | ALLEN | CAMPBELL (JACKSON) | (CAM01) | | | SW | 18 | 26 | 21 | E |
| 3 | ALLEN | CAMPBELL (JACKSON) | (CAM14) | | | SW | 18 | 26 | 21 | E |

Priority 1C Wells

| District | County | Lease Name | Well Number | Q3 | Q2 | Q1 | Sect. | Twp. | Rng. | Dir. |
|----------|--------|------------------------|-------------|----|----|----|-------|------|------|------|
| 3 | ALLEN | CAMPBELL (JACKSON) | (CAM06) | | | SW | 18 | 26 | 21 | E |
| 3 | ALLEN | CAMPBELL (JACKSON) | (CAM07) | | | SW | 18 | 26 | 21 | E |
| 3 | ALLEN | CAMPBELL (JACKSON) | (CAM08) | | | SW | 18 | 26 | 21 | E |
| 3 | ALLEN | CAMPBELL (JACKSON) | (CAM05) | | | SW | 18 | 26 | 21 | E |
| 3 | ALLEN | CAMPBELL (JACKSON) | (CAM18) | | | SW | 18 | 26 | 21 | E |
| 3 | ALLEN | CAMPBELL (JACKSON) | (CAM17) | | | SW | 18 | 26 | 21 | E |
| 3 | ALLEN | CAMPBELL (JACKSON) | (CAM16) | | | SW | 18 | 26 | 21 | E |
| 3 | ALLEN | CARPENTER | 2 | SE | SE | NE | 25 | 23 | 19 | E |
| 3 | ALLEN | CECILE BARNETT | 5-A | SW | NW | NW | 2 | 26 | 18 | E |
| 3 | ALLEN | CLEAVER (CARL LAGALLE) | 1-SWD | SE | SW | SE | 20 | 23 | 18 | E |
| 3 | ALLEN | COLVIN | 1 | | W2 | SW | 10 | 26 | 19 | E |
| 3 | ALLEN | CROISANT | (CST25) | | N2 | NE | 16 | 26 | 19 | E |
| 3 | ALLEN | CROISANT | (CST17) 15 | | N2 | NE | 16 | 26 | 19 | E |
| 3 | ALLEN | CROISANT | (CST01) | | N2 | NE | 16 | 26 | 19 | E |
| 3 | ALLEN | CROISANT | (CST16) | | N2 | NE | 16 | 26 | 19 | E |
| 3 | ALLEN | CROISANT | (CST22) | | N2 | NE | 16 | 26 | 19 | E |
| 3 | ALLEN | CROISANT | (CST21) 14 | | N2 | NE | 16 | 26 | 19 | E |
| 3 | ALLEN | CROISANT | (CST09)A-2 | | N2 | NE | 16 | 26 | 19 | E |
| 3 | ALLEN | CROISANT | (CST24) | | N2 | NE | 16 | 26 | 19 | E |
| 3 | ALLEN | CROISANT | (CST20) | | N2 | NE | 16 | 26 | 19 | E |
| 3 | ALLEN | CROISANT | (CST26) | | N2 | NE | 16 | 26 | 19 | E |
| 3 | ALLEN | CROISANT | (CST15) | | N2 | NE | 16 | 26 | 19 | E |
| 3 | ALLEN | CROISANT | (CST14) | | N2 | NE | 16 | 26 | 19 | E |
| 3 | ALLEN | CROISANT | (CST11)A-1 | | N2 | NE | 16 | 26 | 19 | E |
| 3 | ALLEN | CROISANT | (CST12) | | N2 | NE | 16 | 26 | 19 | E |
| 3 | ALLEN | CROISANT | (CST23) | | N2 | NE | 16 | 26 | 19 | E |
| 3 | ALLEN | CROISANT | (CST13) | | N2 | NE | 16 | 26 | 19 | E |
| 3 | ALLEN | CROISANT | (CST18) | | N2 | NE | 16 | 26 | 19 | E |
| 3 | ALLEN | CROISANT | (CST05) | | N2 | NE | 16 | 26 | 19 | E |
| 3 | ALLEN | CROISANT | (CST19) | | N2 | NE | 16 | 26 | 19 | E |
| 3 | ALLEN | CROISANT | (CST03) | | N2 | NE | 16 | 26 | 19 | E |
| 3 | ALLEN | CROISANT | (CST07) | | N2 | NE | 16 | 26 | 19 | E |
| 3 | ALLEN | CROISANT | (CST10) | | N2 | NE | 16 | 26 | 19 | E |
| 3 | ALLEN | CROISANT | (CST02) | | N2 | NE | 16 | 26 | 19 | E |
| 3 | ALLEN | CROISANT | (CST06) | | N2 | NE | 16 | 26 | 19 | E |
| 3 | ALLEN | CROISANT | (CST04) | | N2 | NE | 16 | 26 | 19 | E |
| 3 | ALLEN | CROISANT | (CST08) | | N2 | NE | 16 | 26 | 19 | E |
| 3 | ALLEN | D J DANIELS | W 8 | S2 | N2 | SE | 16 | 26 | 21 | E |
| 3 | ALLEN | DANIELS-25 | | | | | 25 | 26 | 18 | E |
| 3 | ALLEN | DANIELS-25 | | | | | 25 | 26 | 18 | E |
| 3 | ALLEN | DANIELS-25 | | | | | 25 | 26 | 18 | E |
| 3 | ALLEN | DANIELS-25 | 08 | | SW | SE | 25 | 26 | 18 | E |
| 3 | ALLEN | DANIELS-25 | 12 | | SE | SE | 25 | 26 | 18 | E |
| 3 | ALLEN | DANIELS-25 | 11 | | SW | SE | 25 | 26 | 18 | E |
| 3 | ALLEN | DANIELS-25 | | | | | 25 | 26 | 18 | E |
| 3 | ALLEN | DANIELS-25 (HOEPKER) | 07 | | SE | NW | 25 | 26 | 18 | E |
| 3 | ALLEN | ELLIS BROTHERS | 6W | NW | NW | NW | 2 | 26 | 18 | E |
| 3 | ALLEN | ELLIS BROTHERS | 2-05 | NE | SW | NW | 2 | 26 | 18 | E |
| 3 | ALLEN | ELLISON | 1 | SE | SE | SW | 23 | 26 | 17 | E |
| 3 | ALLEN | FINNEY | (FIN14) | NE | SE | NE | 27 | 26 | 18 | E |
| 3 | ALLEN | FINNEY | OW-3 | | SE | NE | 27 | 26 | 18 | E |
| 3 | ALLEN | FINNEY | (FIN09) | SW | NE | NE | 27 | 26 | 18 | E |
| 3 | ALLEN | FINNEY | (FIN12) | NE | SE | NE | 27 | 26 | 18 | E |
| 3 | ALLEN | FINNEY | (FIN11) | NE | SE | NE | 27 | 26 | 18 | E |
| 3 | ALLEN | FINNEY | (FIN01) | SE | SE | NE | 27 | 26 | 18 | E |
| 3 | ALLEN | FINNEY | (FIN15) | SE | NE | NE | 27 | 26 | 18 | E |

Priority 1C Wells

| District | County | Lease Name | Well Number | Q3 | Q2 | Q1 | Sect. | Twp. | Rng. | Dir. |
|----------|--------|--------------------|-------------|----|----|----|-------|------|------|------|
| 3 | ALLEN | FINNEY | OW-1 | | SE | NE | 27 | 26 | 18 | E |
| 3 | ALLEN | FINNEY | (FIN06) | SE | NE | NE | 27 | 26 | 18 | E |
| 3 | ALLEN | FINNEY | (FIN03) | SW | SE | NE | 27 | 26 | 18 | E |
| 3 | ALLEN | FINNEY | (FIN05) | NW | SE | NE | 27 | 26 | 18 | E |
| 3 | ALLEN | FINNEY | (FIN04) | SW | SE | NE | 27 | 26 | 18 | E |
| 3 | ALLEN | FINNEY | (FIN08) | SW | NE | NE | 27 | 26 | 18 | E |
| 3 | ALLEN | FINNEY | OW-4 | | SE | NE | 27 | 26 | 18 | E |
| 3 | ALLEN | FINNEY | (FIN07) | SW | NE | NE | 27 | 26 | 18 | E |
| 3 | ALLEN | FINNEY | (FIN13) | NE | SE | NE | 27 | 26 | 18 | E |
| 3 | ALLEN | FINNEY | (FIN02) | SE | SE | NE | 27 | 26 | 18 | E |
| 3 | ALLEN | FINNEY | (FIN17) | NE | SE | NE | 27 | 26 | 18 | E |
| 3 | ALLEN | FINNEY | (FIN10) | NE | SE | NE | 27 | 26 | 18 | E |
| 3 | ALLEN | FINNEY | OW-2 | | SE | NE | 27 | 26 | 18 | E |
| 3 | ALLEN | FINNEY (LEITZBACH) | (FIN20) | SW | NW | NW | 26 | 26 | 18 | E |
| 3 | ALLEN | FINNEY (LEITZBACH) | (FIN19) | SW | NW | NW | 26 | 26 | 18 | E |
| 3 | ALLEN | FINNEY (LEITZBACH) | (FIN21) | NW | SW | NW | 26 | 26 | 18 | E |
| 3 | ALLEN | FINNEY (LEITZBACH) | (FIN18) | NW | SW | NW | 26 | 26 | 18 | E |
| 3 | ALLEN | FINNEY (LEITZBACH) | (FIN16) | SW | SW | NW | 26 | 26 | 18 | E |
| 3 | ALLEN | FREDERICK | 17 | S2 | SE | NW | 14 | 26 | 17 | E |
| 3 | ALLEN | FREDERICK | 10 | SE | SE | NW | 14 | 26 | 17 | E |
| 3 | ALLEN | FREDERICK | 04 | SW | SE | NW | 14 | 26 | 17 | E |
| 3 | ALLEN | FREDERICK | 05 | SW | SE | NW | 14 | 26 | 17 | E |
| 3 | ALLEN | FREDERICK | 06 | SW | SW | NW | 14 | 26 | 17 | E |
| 3 | ALLEN | FREDERICK | 07 | SW | SW | NW | 14 | 26 | 17 | E |
| 3 | ALLEN | FREDERICK | 08 | NW | SE | NW | 14 | 26 | 17 | E |
| 3 | ALLEN | FREDERICK | 09 | SE | SE | NW | 14 | 26 | 17 | E |
| 3 | ALLEN | FREDERICK | 13 | | NW | SW | 14 | 26 | 17 | E |
| 3 | ALLEN | FREDERICK | 03 | SW | SE | NW | 14 | 26 | 17 | E |
| 3 | ALLEN | FREDERICK | W-1 | SW | SW | NW | 14 | 26 | 17 | E |
| 3 | ALLEN | G SHIRLEY | K-1 | NE | SW | SE | 29 | 26 | 21 | E |
| 3 | ALLEN | G SHIRLEY | K-2 | NE | SW | SE | 29 | 26 | 21 | E |
| 3 | ALLEN | GARRETT | 6 | NW | SE | NE | 5 | 24 | 21 | E |
| 3 | ALLEN | GARRETT | 7 | NW | SE | NE | 5 | 24 | 21 | E |
| 3 | ALLEN | GARRETT | 5 | SE | NE | NE | 5 | 24 | 21 | E |
| 3 | ALLEN | GARRETT | 4 | SW | NE | NE | 5 | 24 | 21 | E |
| 3 | ALLEN | GARRETT | 2 | SW | NW | NE | 5 | 24 | 21 | E |
| 3 | ALLEN | GARRETT | 3 | SW | NE | NE | 5 | 24 | 21 | E |
| 3 | ALLEN | GARRETT | 6 | NE | SE | NE | 5 | 24 | 21 | E |
| 3 | ALLEN | HENRY | 1 | SW | SW | NW | 8 | 25 | 19 | E |
| 3 | ALLEN | HOEPKER | 7 | | | NW | 25 | 26 | 18 | E |
| 3 | ALLEN | JARRED P | J-2 | NE | NE | NW | 17 | 26 | 19 | E |
| 3 | ALLEN | JARRED P | J-1 | NE | NE | NW | 17 | 26 | 19 | E |
| 3 | ALLEN | KIPP | 2 | SE | SE | NE | 23 | 23 | 17 | E |
| 3 | ALLEN | KIPP | 1 | SE | SE | NE | 23 | 23 | 17 | E |
| 3 | ALLEN | L BARNETT | 7A | NE | NE | NE | 3 | 26 | 18 | E |
| 3 | ALLEN | L BARNETT | 6A | SE | NE | NE | 3 | 26 | 18 | E |
| 3 | ALLEN | LARSON FARMS | W 3 | SE | SE | NW | 32 | 25 | 21 | E |
| 3 | ALLEN | M WORKS | 4 | NE | NE | SW | 23 | 25 | 17 | E |
| 3 | ALLEN | MALEY | K-2 | | | SE | 16 | 24 | 21 | E |
| 3 | ALLEN | MALEY | K-1 | | | SE | 16 | 24 | 21 | E |
| 3 | ALLEN | MALEY | 2 | | SE | SW | 16 | 24 | 21 | E |
| 3 | ALLEN | MALEY | 1 | | SE | SW | 16 | 24 | 21 | E |
| 3 | ALLEN | MORRISON | 5 | | | SE | 5 | 25 | 21 | E |
| 3 | ALLEN | MORRISON | 4 | | | SE | 5 | 25 | 21 | E |
| 3 | ALLEN | MORRISON | 3 | | | SE | 5 | 25 | 21 | E |
| 3 | ALLEN | MORRISON | 2 | | | SE | 5 | 25 | 21 | E |

Priority 1C Wells

| District | County | Lease Name | Well Number | Q3 | Q2 | Q1 | Sect. | Twp. | Rng. | Dir. |
|----------|--------|----------------|-------------|----|----|----|-------|------|------|------|
| 3 | ALLEN | MORRISON | 1 | | | SE | 5 | 25 | 21 | E |
| 3 | ALLEN | NELSON | ? | | | NW | 35 | 25 | 18 | E |
| 3 | ALLEN | OSBORN | Q 143 | NE | SW | NE | 13 | 26 | 18 | E |
| 3 | ALLEN | OSBORN | O-141 | SW | NW | NE | 13 | 26 | 18 | E |
| 3 | ALLEN | OSBORN | K-139 | NW | NW | NE | 13 | 26 | 18 | E |
| 3 | ALLEN | OSBORN | M-139 | NE | NE | NW | 13 | 26 | 18 | E |
| 3 | ALLEN | OSBORN | K-145 | NW | SW | NE | 13 | 26 | 18 | E |
| 3 | ALLEN | OSBORN | O-143 | NE | SW | NW | 13 | 26 | 18 | E |
| 3 | ALLEN | OSBORN | M-145 | NE | SE | NW | 13 | 26 | 18 | E |
| 3 | ALLEN | OSBORN | I 141 | SE | NW | NE | 13 | 26 | 18 | E |
| 3 | ALLEN | OSBORN | I 137 | NE | NW | NE | 13 | 26 | 18 | E |
| 3 | ALLEN | OSBORN | K 141 | SW | NW | NE | 13 | 26 | 18 | E |
| 3 | ALLEN | OSBORN | M-141 | SE | NE | NW | 13 | 26 | 18 | E |
| 3 | ALLEN | OSBORN | M-143 | NW | SE | NW | 13 | 26 | 18 | E |
| 3 | ALLEN | OSBORN | O-139 | SW | NE | NW | 13 | 26 | 18 | E |
| 3 | ALLEN | OSBORN | S 141 | NE | SE | NW | 13 | 26 | 18 | E |
| 3 | ALLEN | OSBORN | G 139 | NE | NW | NE | 13 | 26 | 18 | E |
| 3 | ALLEN | OSBORN | I-139 | | | | 13 | 26 | 18 | E |
| 3 | ALLEN | OSBORN | G-141 | SE | NW | NE | 13 | 26 | 18 | E |
| 3 | ALLEN | OSBORN | Q 141 | NE | SW | NW | 13 | 26 | 18 | E |
| 3 | ALLEN | PAUL THOLEN | 5 | SW | SW | SW | 34 | 23 | 21 | E |
| 3 | ALLEN | PAUL THOEN | 6 | NE | SE | SW | 34 | 23 | 21 | E |
| 3 | ALLEN | PAUL THOLEN | 9 | NE | SW | SW | 34 | 23 | 21 | E |
| 3 | ALLEN | PAUL THOLEN | 11 | SE | NW | SW | 34 | 23 | 21 | E |
| 3 | ALLEN | PAUL THOLEN | 7 | SW | NW | SW | 34 | 23 | 21 | E |
| 3 | ALLEN | PAUL THOLEN | 9 | SW | SW | SW | 34 | 23 | 21 | E |
| 3 | ALLEN | PAUL THOLEN | 8 | SW | NE | SW | 34 | 23 | 21 | E |
| 3 | ALLEN | PHILLIP JARRED | B | NW | NE | NW | 17 | 26 | 19 | E |
| 3 | ALLEN | PHILLIP JARRED | A | NE | NE | NW | 17 | 26 | 19 | E |
| 3 | ALLEN | RAY | 23 | | NW | SW | 34 | 26 | 18 | E |
| 3 | ALLEN | RAY | 01 | | NW | SW | 34 | 26 | 18 | E |
| 3 | ALLEN | RAY | 19 | | NW | SW | 34 | 26 | 18 | E |
| 3 | ALLEN | RAY | OW | | NE | SW | 34 | 26 | 18 | E |
| 3 | ALLEN | RAY | 25 | | NW | SW | 34 | 26 | 18 | E |
| 3 | ALLEN | RAY | 16 | | SW | NW | 34 | 26 | 18 | E |
| 3 | ALLEN | RAY | 14 | | NW | SW | 34 | 26 | 18 | E |
| 3 | ALLEN | RAY | 12 | | NW | SW | 34 | 26 | 18 | E |
| 3 | ALLEN | RAY | 17 | | NW | SW | 34 | 26 | 18 | E |
| 3 | ALLEN | RAY | 02 | | NW | SW | 34 | 26 | 18 | E |
| 3 | ALLEN | RAY | OW | | NW | SW | 34 | 26 | 18 | E |
| 3 | ALLEN | RAY | OW | | NW | SW | 34 | 26 | 18 | E |
| 3 | ALLEN | RAY | 10 | | NW | SW | 34 | 26 | 18 | E |
| 3 | ALLEN | RHOTON | A-2 | SE | SE | SE | 21 | 24 | 21 | E |
| 3 | ALLEN | RHOTON | 1 | NE | SE | SE | 21 | 24 | 21 | E |
| 3 | ALLEN | ROBERT THOLEN | 4 | SE | NE | SE | 13 | 24 | 20 | E |
| 3 | ALLEN | ROBERT THOLEN | 2 | NW | SE | SE | 13 | 24 | 20 | E |
| 3 | ALLEN | SHIRELY | R-1 | NW | SE | SE | 29 | 26 | 21 | E |
| 3 | ALLEN | SHIRLEY | 6 | SW | SE | SE | 29 | 26 | 21 | E |
| 3 | ALLEN | SHIRLEY | 14 | NE | SW | SE | 29 | 26 | 21 | E |
| 3 | ALLEN | SHIRLEY | 13 | SW | NE | SE | 29 | 26 | 21 | E |
| 3 | ALLEN | SHIRLEY | 10 | NW | SE | SE | 29 | 26 | 21 | E |
| 3 | ALLEN | SHIRLEY | 7 | SE | SW | SE | 29 | 26 | 21 | E |
| 3 | ALLEN | SHIRLEY | W 1 | | | SE | 29 | 26 | 21 | E |
| 3 | ALLEN | SHIRLEY | 5 | SE | SW | SE | 29 | 26 | 21 | E |
| 3 | ALLEN | SHIRLEY | 4 | S2 | NE | SE | 29 | 26 | 21 | E |
| 3 | ALLEN | SHIRLEY | 2 | NE | NE | SE | 29 | 26 | 21 | E |

Priority 1C Wells

| District | County | Lease Name | Well Number | Q3 | Q2 | Q1 | Sect. | Twp. | Rng. | Dir. |
|----------|----------|---------------------------|-------------|----|----|----|-------|------|------|------|
| 3 | ALLEN | SHIRLEY | 505 | SE | | | 29 | 26 | 21 | E |
| 3 | ALLEN | Swanson | SWA04 | | SW | SW | 9 | 26 | 20 | E |
| 3 | ALLEN | Swanson | SWA01 | | SW | SW | 9 | 26 | 20 | E |
| 3 | ALLEN | Swanson | SWA09 | | NW | SW | 9 | 26 | 20 | E |
| 3 | ALLEN | Swanson | SWA08 | | NW | SW | 9 | 26 | 20 | E |
| 3 | ALLEN | Swanson | SWA07 | | NW | SW | 9 | 26 | 20 | E |
| 3 | ALLEN | Swanson | SWA05 | | SW | SW | 9 | 26 | 20 | E |
| 3 | ALLEN | Swanson | SWA03 | | SW | SW | 9 | 26 | 20 | E |
| 3 | ALLEN | Swanson | SWA02 | | SW | SW | 9 | 26 | 20 | E |
| 3 | ALLEN | Swanson | SWA10 | | NW | SW | 9 | 26 | 20 | E |
| 3 | ALLEN | Swanson | SWA06 | | SW | SW | 9 | 26 | 20 | E |
| 3 | ALLEN | TAYLOR | 2 | NW | NW | SE | 6 | 25 | 18 | E |
| 3 | ALLEN | TURNER | 02 | | SW | NE | 29 | 23 | 18 | E |
| 3 | ALLEN | TURNER | 01 | | SW | NE | 29 | 23 | 18 | E |
| 3 | ALLEN | TURNER | | | SW | NE | 29 | 23 | 18 | E |
| 3 | ALLEN | TURNER | 13 | | SW | NE | 29 | 23 | 18 | E |
| 3 | ALLEN | TURNER | 11 | | SW | NE | 29 | 23 | 18 | E |
| 3 | ALLEN | TURNER | 14 | | SW | NE | 29 | 23 | 18 | E |
| 3 | ALLEN | TURNER | | | SW | NE | 29 | 23 | 18 | E |
| 3 | ALLEN | TURNER | | | SW | NE | 29 | 23 | 18 | E |
| 3 | ALLEN | TURNER | | | SW | NE | 29 | 23 | 18 | E |
| 3 | ALLEN | VAN HORN | A-1 | NW | SW | SW | 24 | 25 | 17 | E |
| 3 | ALLEN | VAN HORN (D AND C) | 1 | NW | NW | SW | 24 | 25 | 17 | E |
| 3 | ALLEN | VAN HORN (DUANE AND ERMA) | 2 | NW | NW | SW | 24 | 25 | 17 | E |
| 3 | ALLEN | WILES 1 | 1 | SE | NE | SW | 21 | 25 | 18 | E |
| 3 | ALLEN | WILES 1 | 3 | SE | NE | SW | 21 | 25 | 18 | E |
| 3 | ALLEN | Williams | WIL04 | SW | NW | NE | 28 | 26 | 21 | E |
| 3 | ALLEN | Williams | WIL20 | SW | NW | NE | 28 | 26 | 21 | E |
| 3 | ALLEN | Williams | WIL15 | NW | SW | NE | 28 | 26 | 21 | E |
| 3 | ALLEN | Williams | WIL16 | NW | SW | NE | 28 | 26 | 21 | E |
| 3 | ALLEN | Williams | WIL05 | NW | SW | NE | 28 | 26 | 21 | E |
| 3 | ANDERSON | CROAN V | W 1 | NW | NE | NE | 28 | 21 | 21 | E |
| 3 | ANDERSON | EMMERT | 1 | NE | NE | SW | 9 | 23 | 21 | E |
| 3 | ANDERSON | HARRIS | 2 | SE | NE | SW | 9 | 23 | 21 | E |
| 3 | ANDERSON | PARKS CONSTRUCTION | 2 | SE | SE | NW | 27 | 20 | 21 | E |
| 3 | ANDERSON | PEINE | 4 | | SE | SE | 4 | 23 | 19 | E |
| 3 | ANDERSON | PRATHER | F-1 | | SE | SE | 10 | 22 | 20 | E |
| 3 | ANDERSON | STARR | 1 | | NW | SE | 13 | 22 | 18 | E |
| 3 | ANDERSON | WARREN | 02 | SW | NW | SW | 20 | 22 | 20 | E |
| 3 | ANDERSON | WARREN | 01 | SW | NW | SW | 20 | 22 | 20 | E |
| 3 | ANDERSON | WHITE | 1 | | | SW | 33 | 20 | 21 | E |
| 3 | ANDERSON | WHITE | 1 | | SE | SE | 33 | 20 | 21 | E |
| 3 | ANDERSON | WOLFINGER | 1 | | | SE | 4 | 21 | 20 | E |
| 3 | ANDERSON | WOLFINGER | 4 | | | SE | 4 | 21 | 20 | E |
| 3 | ANDERSON | WOLFINGER | 3 | | | SE | 4 | 21 | 20 | E |
| 3 | ANDERSON | WOLFINGER | 2 | | | SE | 4 | 21 | 20 | E |
| 3 | ATCHISON | PERDUE | 11 | SW | NW | NE | 24 | 7 | 21 | E |
| 3 | BOURBON | ELTON MORROW SR | 1 | SW | NE | NW | 5 | 24 | 22 | E |
| 3 | BOURBON | ERMEL E | 7 | | | | 20 | 24 | 22 | E |
| 3 | BOURBON | FREEMAN N | 15 | SE | NE | SE | 24 | 27 | 21 | E |
| 3 | BOURBON | FREEMAN N | 9 | SE | NW | SE | 24 | 27 | 21 | E |
| 3 | BOURBON | FREEMAN N | 8 | N2 | N2 | SE | 24 | 27 | 21 | E |
| 3 | BOURBON | FREEMAN N | 7 | NE | NW | SE | 24 | 27 | 21 | E |
| 3 | BOURBON | FREEMAN N | 5 | NE | NW | SE | 24 | 27 | 21 | E |
| 3 | BOURBON | FREEMAN N | 3 | NW | NE | SE | 24 | 27 | 21 | E |
| 3 | BOURBON | FREEMAN N | 2 | SW | NW | SE | 24 | 27 | 21 | E |

Priority 1C Wells

| District | County | Lease Name | Well Number | Q3 | Q2 | Q1 | Sect. | Twp. | Rng. | Dir. |
|----------|------------|----------------------|-------------|----|----|----|-------|------|------|------|
| 3 | BOURBON | FREEMAN N | 1 | NE | NE | SE | 24 | 27 | 21 | E |
| 3 | BOURBON | FREEMAN N | W 15 | SE | NE | SE | 24 | 27 | 21 | E |
| 3 | BOURBON | FREEMAN N | 24 | NE | SE | SE | 24 | 27 | 21 | E |
| 3 | BOURBON | FREEMAN N | 22 | NW | SE | SE | 24 | 27 | 21 | E |
| 3 | BOURBON | FREEMAN N | 19 | NW | SE | SE | 24 | 27 | 21 | E |
| 3 | BOURBON | FREEMAN N | 10 | NW | NE | SE | 24 | 27 | 21 | E |
| 3 | BOURBON | HOLEMAN | 1-92 | SE | SE | SW | 1 | 25 | 21 | E |
| 3 | BOURBON | HOLEMAN | 1-92 | | | SW | 1 | 25 | 21 | E |
| 3 | BOURBON | JOHNSON | 7 | NE | SE | NE | 24 | 27 | 21 | E |
| 3 | BOURBON | JOHNSON | W1 | SE | SE | NE | 24 | 27 | 21 | E |
| 3 | BOURBON | JOHNSON | 6A | NE | SE | NE | 24 | 27 | 21 | E |
| 3 | BOURBON | JOHNSON | 11 | SW | SE | NE | 24 | 27 | 21 | E |
| 3 | BOURBON | JOHNSON | 26 | | SE | NE | 24 | 27 | 21 | E |
| 3 | BOURBON | JOHNSON | 28 | NW | SE | NE | 24 | 27 | 21 | E |
| 3 | BOURBON | JOHNSON | 6 | NW | SE | NE | 24 | 27 | 21 | E |
| 3 | BOURBON | JOHNSON | 8 | SW | SE | NE | 24 | 27 | 21 | E |
| 3 | BOURBON | LELAND MURROW | 3-91 | S2 | SW | SW | 20 | 23 | 22 | E |
| 3 | BOURBON | LELAND MURROW | 5-91 | W2 | SW | SW | 20 | 23 | 22 | E |
| 3 | BOURBON | LELAND MURROW | 2-91 | | SW | SW | 20 | 23 | 22 | E |
| 3 | BOURBON | M COMSTOCK | 1 | | SW | SW | 17 | 26 | 23 | E |
| 3 | BOURBON | MARTIN | 1 | SE | SE | SE | 15 | 24 | 22 | E |
| 3 | BOURBON | TAYLOR | 2 | NW | NW | NE | 16 | 24 | 22 | E |
| 3 | BOURBON | TAYLOR | 1 | SW | SE | SE | 9 | 24 | 22 | E |
| 3 | CHAUTAUQUA | ALEXANDER | 1 | SE | SE | SW | 4 | 35 | 12 | E |
| 3 | CHAUTAUQUA | ALEXANDER | 3 | SW | SW | SE | 4 | 35 | 12 | E |
| 3 | CHAUTAUQUA | ALEXANDER | 4 | SW | SW | SE | 4 | 35 | 12 | E |
| 3 | CHAUTAUQUA | ALEXANDER | 2 | NE | NE | NW | 9 | 35 | 12 | E |
| 3 | CHAUTAUQUA | ALEXANDER MCCOY | B 2 | SW | SE | NW | 6 | 35 | 12 | E |
| 3 | CHAUTAUQUA | ALMA CASEMENT | 1-A | | N2 | NE | 8 | 34 | 11 | E |
| 3 | CHAUTAUQUA | ALVIN ROSS | 2 | SE | SE | NE | 29 | 34 | 12 | E |
| 3 | CHAUTAUQUA | AUSTIN | 10 | SE | SE | SW | 7 | 34 | 12 | E |
| 3 | CHAUTAUQUA | BALLARD | 3 | SE | NE | SE | 2 | 35 | 11 | E |
| 3 | CHAUTAUQUA | BALLARD | 2 NW | NW | SW | NE | 2 | 35 | 11 | E |
| 3 | CHAUTAUQUA | BALLEW | 3 A | | NE | SW | 13 | 32 | 12 | E |
| 3 | CHAUTAUQUA | BALLEW | 6-KHEB | NW | NW | SE | 13 | 32 | 12 | E |
| 3 | CHAUTAUQUA | BALLEW | 5-KHEB | NE | NW | SE | 13 | 32 | 12 | E |
| 3 | CHAUTAUQUA | BALLEW | 1-KHEB | NW | NW | SE | 13 | 32 | 12 | E |
| 3 | CHAUTAUQUA | BANFIELD | 2 | | | NE | 11 | 33 | 11 | E |
| 3 | CHAUTAUQUA | BANFIELD | 3 | | | NE | 11 | 33 | 11 | E |
| 3 | CHAUTAUQUA | BANFIELD | 4 | | | NE | 11 | 33 | 11 | E |
| 3 | CHAUTAUQUA | BANFIELD | 1 | | | NE | 11 | 33 | 11 | E |
| 3 | CHAUTAUQUA | BENSON | 1 | | E2 | NW | 6 | 35 | 13 | E |
| 3 | CHAUTAUQUA | BENSON | W-1 | | E2 | NW | 6 | 35 | 13 | E |
| 3 | CHAUTAUQUA | BENSON | 5 | | E2 | NW | 6 | 35 | 13 | E |
| 3 | CHAUTAUQUA | BENSON | 4 | | E2 | NW | 6 | 35 | 13 | E |
| 3 | CHAUTAUQUA | BENSON | 3 | | E2 | NW | 6 | 35 | 13 | E |
| 3 | CHAUTAUQUA | BENSON | 2 | | E2 | NW | 6 | 35 | 13 | E |
| 3 | CHAUTAUQUA | BOWMAN | 1 | SE | SE | NW | 13 | 35 | 11 | E |
| 3 | CHAUTAUQUA | BOWMAN | 2 | SE | SE | NW | 13 | 35 | 11 | E |
| 3 | CHAUTAUQUA | CARRA | 5 | NE | SW | SE | 15 | 34 | 13 | E |
| 3 | CHAUTAUQUA | Carra (now BOORIGIE) | P3 | NW | NE | NE | 4 | 34 | 13 | E |
| 3 | CHAUTAUQUA | CARRA D | 44 C2 | NW | SW | SE | 15 | 34 | 13 | E |
| 3 | CHAUTAUQUA | CARRA D | KHHC-5 | NE | SW | NE | 15 | 34 | 13 | E |
| 3 | CHAUTAUQUA | CASEMENT | 1 | | SW | SW | 4 | 34 | 11 | E |
| 3 | CHAUTAUQUA | CASEMENT | 1 | SW | SE | NE | 4 | 34 | 11 | E |
| 3 | CHAUTAUQUA | CASEMENT 44 | 4 | SW | SW | NE | 4 | 34 | 11 | E |

Priority 1C Wells

| District | County | Lease Name | Well Number | Q3 | Q2 | Q1 | Sect. | Twp. | Rng. | Dir. |
|----------|------------|-------------------------------|-------------|----|----|----|-------|------|------|------|
| 3 | CHAUTAUQUA | CASEMENT 44 | 2 | SE | SE | NE | 4 | 34 | 11 | E |
| 3 | CHAUTAUQUA | CASEMENT EUG | 2 | | | SW | 4 | 34 | 11 | E |
| 3 | CHAUTAUQUA | CASEMENT FLO | 6 | NE | NE | NW | 7 | 34 | 11 | E |
| 3 | CHAUTAUQUA | CLARK | 1-A | NW | NW | NW | 34 | 33 | 13 | E |
| 3 | CHAUTAUQUA | COMSTOCK | A | | | SW | 1 | 34 | 9 | E |
| 3 | CHAUTAUQUA | COMSTOCK | B | | | SW | 1 | 34 | 9 | E |
| 3 | CHAUTAUQUA | COMSTOCK | D | | | SW | 1 | 34 | 9 | E |
| 3 | CHAUTAUQUA | COMSTOCK | C | | | SW | 1 | 34 | 9 | E |
| 3 | CHAUTAUQUA | CONWAY | 6 | SE | SE | SE | 9 | 32 | 10 | E |
| 3 | CHAUTAUQUA | D CARRA | 1 | SW | SE | SE | 15 | 34 | 13 | E |
| 3 | CHAUTAUQUA | D CARRA | C3 | NW | NE | SE | 15 | 34 | 13 | E |
| 3 | CHAUTAUQUA | D CARRA | 4 | NE | SW | SE | 15 | 34 | 13 | E |
| 3 | CHAUTAUQUA | D CARRA KHHC | 1 | NE | NW | NE | 15 | 34 | 13 | E |
| 3 | CHAUTAUQUA | DEVORE (now LLOYD) | 02 | | | SW | 1 | 35 | 10 | E |
| 3 | CHAUTAUQUA | DOTY | 03 | SW | NE | NW | 5 | 34 | 11 | E |
| 3 | CHAUTAUQUA | DYE | 2-B | NW | SE | NW | 8 | 34 | 13 | E |
| 3 | CHAUTAUQUA | DYE | 1-D | NW | NE | NW | 8 | 34 | 13 | E |
| 3 | CHAUTAUQUA | EGGEN, J, SR | 6 | | SW | NW | 11 | 33 | 10 | E |
| 3 | CHAUTAUQUA | EGGEN, J, SR | 3 | | | SW | 11 | 33 | 10 | E |
| 3 | CHAUTAUQUA | EGGEN, J, SR | 2 | | NW | SW | 11 | 33 | 10 | E |
| 3 | CHAUTAUQUA | EGGEN, J, SR | 4 | | NW | SW | 11 | 33 | 10 | E |
| 3 | CHAUTAUQUA | EGGEN, J, SR | 5 | | | SW | 11 | 33 | 10 | E |
| 3 | CHAUTAUQUA | EGGEN, J, SR | 7 | | SE | NW | 11 | 33 | 10 | E |
| 3 | CHAUTAUQUA | EGGEN, J, SR | 1 | | NW | SW | 11 | 33 | 10 | E |
| 3 | CHAUTAUQUA | ENGLISH | 1A | NE | SW | SW | 27 | 33 | 12 | E |
| 3 | CHAUTAUQUA | FARMER | 3 | | | NW | 31 | 34 | 13 | E |
| 3 | CHAUTAUQUA | FARMER | 4 | | | NW | 31 | 34 | 13 | E |
| 3 | CHAUTAUQUA | FARMER | 1 | | | NW | 31 | 34 | 13 | E |
| 3 | CHAUTAUQUA | FARMER | 5 | | | NW | 31 | 34 | 13 | E |
| 3 | CHAUTAUQUA | FARMER | 2 | | | NW | 31 | 34 | 13 | E |
| 3 | CHAUTAUQUA | FESLER | 2 | NE | NW | NW | 17 | 35 | 10 | E |
| 3 | CHAUTAUQUA | FIELDS | 1 | NE | NE | NE | 17 | 34 | 13 | E |
| 3 | CHAUTAUQUA | FOSTER | 1 | | E2 | SE | 12 | 33 | 11 | E |
| 3 | CHAUTAUQUA | GUY | 1-A | SE | SE | SE | 12 | 35 | 9 | E |
| 3 | CHAUTAUQUA | GUY | 3 | | | NE | 12 | 35 | 9 | E |
| 3 | CHAUTAUQUA | GUY | 1 | SW | SW | NE | 12 | 35 | 9 | E |
| 3 | CHAUTAUQUA | GUY | 1-B | SW | NE | SW | 12 | 35 | 9 | E |
| 3 | CHAUTAUQUA | HOLROYD | 1 | | | W2 | 16 | 35 | 9 | E |
| 3 | CHAUTAUQUA | HOLROYD | 2 | | | W2 | 16 | 35 | 9 | E |
| 3 | CHAUTAUQUA | HOMER ENGLISH | 4-SWD | NW | NE | NW | 25 | 33 | 12 | E |
| 3 | CHAUTAUQUA | HOMER ENGLISH | 3 | SE | NE | NW | 25 | 33 | 12 | E |
| 3 | CHAUTAUQUA | HOMER ENGLISH | 1 | NE | NE | NW | 25 | 33 | 12 | E |
| 3 | CHAUTAUQUA | HOMER ENGLISH | 2 | N2 | N2 | N2 | 25 | 33 | 12 | E |
| 3 | CHAUTAUQUA | HORST | 3 | SW | NE | SW | 15 | 34 | 13 | E |
| 3 | CHAUTAUQUA | HOUSE | 1 | NE | NE | SW | 24 | 34 | 9 | E |
| 3 | CHAUTAUQUA | HOUSE | 30-1 | SE | NW | SW | 30 | 34 | 9 | E |
| 3 | CHAUTAUQUA | HOUSE | 1 | | | SW | 24 | 34 | 9 | E |
| 3 | CHAUTAUQUA | HOUSE | 1 | | | N2 | 1 | 35 | 8 | E |
| 3 | CHAUTAUQUA | HUFF-FAUST-JOHNSON (not Hays) | 50 | NE | SW | NW | 17 | 35 | 12 | E |
| 3 | CHAUTAUQUA | HUFF-FAUST-JOHNSON (not Hays) | B | | W2 | NW | 17 | 35 | 12 | E |
| 3 | CHAUTAUQUA | HUFF-FAUST-JOHNSON (not Hays) | 51 | | W2 | NW | 17 | 35 | 12 | E |
| 3 | CHAUTAUQUA | HUFF-FAUST-JOHNSON (not Hays) | A | | W2 | NW | 17 | 35 | 12 | E |
| 3 | CHAUTAUQUA | INGE | 1 | | | SE | 3 | 32 | 12 | E |
| 3 | CHAUTAUQUA | J & J | 3 | | NE | NE | 30 | 33 | 11 | E |
| 3 | CHAUTAUQUA | J & J | 2 | NW | SW | SE | 19 | 33 | 11 | E |
| 3 | CHAUTAUQUA | JAMESON KHEJ | 13 | NW | SW | SE | 14 | 32 | 12 | E |

Priority 1C Wells

| District | County | Lease Name | Well Number | Q3 | Q2 | Q1 | Sect. | Twp. | Rng. | Dir. |
|----------|------------|----------------------------|-------------|----|----|----|-------|------|------|------|
| 3 | CHAUTAUQUA | JAMESON KHEJ | 14 | NE | SE | SE | 14 | 32 | 12 | E |
| 3 | CHAUTAUQUA | JAMESON KHEJ | 17 | SW | SW | SE | 14 | 32 | 12 | E |
| 3 | CHAUTAUQUA | JAYHAWK | W 1 | NE | SE | SW | 12 | 35 | 9 | E |
| 3 | CHAUTAUQUA | KECK | 1-A | N2 | NE | SE | 23 | 34 | 11 | E |
| 3 | CHAUTAUQUA | LEGRAND-02 | 6 | | | SE | 2 | 34 | 10 | E |
| 3 | CHAUTAUQUA | LEGRAND-02 | 1 | | | SE | 2 | 34 | 10 | E |
| 3 | CHAUTAUQUA | LEGRAND-02 | 4 | | | SE | 2 | 34 | 10 | E |
| 3 | CHAUTAUQUA | LEGRAND-02 | 3 | | | SE | 2 | 34 | 10 | E |
| 3 | CHAUTAUQUA | LEGRAND-02 | 2 | | | SE | 2 | 34 | 10 | E |
| 3 | CHAUTAUQUA | LEGRAND-02 | 5 | | | SE | 2 | 34 | 10 | E |
| 3 | CHAUTAUQUA | LEGRAND-11 | 3 | | | NE | 11 | 34 | 10 | E |
| 3 | CHAUTAUQUA | LEGRAND-11 | 2 | | | NE | 11 | 34 | 10 | E |
| 3 | CHAUTAUQUA | LEGRAND-11 | 1 | | | NE | 11 | 34 | 10 | E |
| 3 | CHAUTAUQUA | LEMERT | 1 | | | SW | 33 | 34 | 9 | E |
| 3 | CHAUTAUQUA | Linda Lackey | 1 | NE | SE | NW | 21 | 34 | 9 | E |
| 3 | CHAUTAUQUA | LISTER | 4 | NW | NW | SE | 4 | 33 | 11 | E |
| 3 | CHAUTAUQUA | LISTER A | H-18(1) | SW | SE | SW | 3 | 34 | 10 | E |
| 3 | CHAUTAUQUA | LISTER B | N-22 (1) | NW | SE | SE | 3 | 34 | 10 | E |
| 3 | CHAUTAUQUA | M W CLINGAN | 2A | SE | NE | SW | 13 | 35 | 11 | E |
| 3 | CHAUTAUQUA | M W CLINGAN | 2 | NW | NW | SE | 13 | 35 | 11 | E |
| 3 | CHAUTAUQUA | MARTIN-LOWE | M-1 | SE | SE | SE | 28 | 33 | 12 | E |
| 3 | CHAUTAUQUA | MCELROY | 4-A | SW | NE | NE | 13 | 35 | 11 | E |
| 3 | CHAUTAUQUA | MCELROY | 1-A | NW | SE | NE | 13 | 35 | 11 | E |
| 3 | CHAUTAUQUA | MCELROY | 3-A | SW | SE | NE | 13 | 35 | 11 | E |
| 3 | CHAUTAUQUA | MCELROY | 2-A | NE | SE | NE | 13 | 35 | 11 | E |
| 3 | CHAUTAUQUA | MCLEAN | 1 | NW | NW | NW | 13 | 35 | 11 | E |
| 3 | CHAUTAUQUA | MCNOWN (not McAfee) | 01 | NW | NE | NE | 4 | 33 | 10 | E |
| 3 | CHAUTAUQUA | MCNOWN (SWEENEY) | 2 | SW | NE | SW | 25 | 34 | 11 | E |
| 3 | CHAUTAUQUA | MCNOWN (SWEENEY) | 1 | S2 | N2 | SW | 25 | 34 | 11 | E |
| 3 | CHAUTAUQUA | MCNOWN (SWEENEY) | 8 | | N2 | SW | 25 | 34 | 11 | E |
| 3 | CHAUTAUQUA | MCNOWN (SWEENEY) | 7 | | NE | SW | 25 | 34 | 11 | E |
| 3 | CHAUTAUQUA | MCNOWN (SWEENEY) | 6 | SE | NE | SW | 25 | 34 | 11 | E |
| 3 | CHAUTAUQUA | MCNOWN (SWEENEY) | 5 | NW | NW | SE | 25 | 34 | 11 | E |
| 3 | CHAUTAUQUA | MCNOWN (SWEENEY) | 4 | SE | NE | SW | 25 | 34 | 11 | E |
| 3 | CHAUTAUQUA | MCNOWN (SWEENEY) | 3 | SE | NE | SW | 25 | 34 | 11 | E |
| 3 | CHAUTAUQUA | MCNOWN, DAISY (not McAfee) | 2 | NW | NE | NE | 4 | 33 | 10 | E |
| 3 | CHAUTAUQUA | MISC. (NOT VERNON) | (VER22) | SW | NW | SE | 7 | 34 | 13 | E |
| 3 | CHAUTAUQUA | MISC. (NOT VERNON) | (VER23) | NE | SE | NE | 7 | 34 | 13 | E |
| 3 | CHAUTAUQUA | MISC. (NOT VERNON) | (VER21) | SW | NW | NE | 7 | 34 | 13 | E |
| 3 | CHAUTAUQUA | MISC. (NOT VERNON) | (VER09) | NW | NW | NW | 7 | 34 | 13 | E |
| 3 | CHAUTAUQUA | MISC. (NOT VERNON) | (VER04) | SE | NE | NW | 7 | 34 | 13 | E |
| 3 | CHAUTAUQUA | MISC. (NOT VERNON) | (VER05) | NE | NE | SE | 7 | 34 | 13 | E |
| 3 | CHAUTAUQUA | MISC. (NOT VERNON) | (VER02) | NE | NE | SW | 7 | 34 | 13 | E |
| 3 | CHAUTAUQUA | MISC. (NOT VERNON) | (VER01) | NW | NE | SW | 7 | 34 | 13 | E |
| 3 | CHAUTAUQUA | MISC. (NOT VERNON) | (VER07) | SE | SW | NW | 7 | 34 | 13 | E |
| 3 | CHAUTAUQUA | MISC. (NOT VERNON) | (VER06) | NE | NW | SW | 7 | 34 | 13 | E |
| 3 | CHAUTAUQUA | MISC. (NOT VERNON) | (VER03) | SW | NW | SE | 7 | 34 | 13 | E |
| 3 | CHAUTAUQUA | MISC. (NOT VERNON) | (VER19) | SE | NE | SE | 7 | 34 | 13 | E |
| 3 | CHAUTAUQUA | MISC. (NOT VERNON) | (VER10) | SW | SE | NW | 7 | 34 | 13 | E |
| 3 | CHAUTAUQUA | MISC. (NOT VERNON) | (VER12) | NE | SE | SW | 7 | 34 | 13 | E |
| 3 | CHAUTAUQUA | MISC. (NOT VERNON) | (VER08) | NE | SW | NW | 7 | 34 | 13 | E |
| 3 | CHAUTAUQUA | MISC. (NOT VERNON) | (VER20) | NW | SW | NW | 7 | 34 | 13 | E |
| 3 | CHAUTAUQUA | MISC. (NOT VERNON) | (VER11) | NE | SE | NW | 7 | 34 | 13 | E |
| 3 | CHAUTAUQUA | NIELSON | 2 | | N2 | NW | 26 | 33 | 11 | E |
| 3 | CHAUTAUQUA | NIELSON | 1 | | N2 | NW | 26 | 33 | 11 | E |
| 3 | CHAUTAUQUA | PATTERSON | KHHP 10 | SE | NW | SE | 10 | 34 | 13 | E |

Priority 1C Wells

| District | County | Lease Name | Well Number | Q3 | Q2 | Q1 | Sect. | Twp. | Rng. | Dir. |
|----------|------------|-----------------------|-------------|----|----|----|-------|------|------|------|
| 3 | CHAUTAUQUA | PAULLUS | 3-A | SW | NW | NW | 6 | 35 | 12 | E |
| 3 | CHAUTAUQUA | PAULLUS | 1-A | NW | NW | NW | 6 | 35 | 12 | E |
| 3 | CHAUTAUQUA | PAULLUS | 1-A | NW | NW | NW | 6 | 35 | 12 | E |
| 3 | CHAUTAUQUA | PAULLUS | 2-A | NW | NW | NW | 6 | 35 | 12 | E |
| 3 | CHAUTAUQUA | PAULLUS HEIRS | B 3 | | | NW | 6 | 35 | 12 | E |
| 3 | CHAUTAUQUA | POGUE | 2 | SE | SW | SE | 10 | 35 | 11 | E |
| 3 | CHAUTAUQUA | RICHARD URIE | 4 | | | SE | 21 | 34 | 10 | E |
| 3 | CHAUTAUQUA | RICHARD URIE | 3 | | | SW | 22 | 34 | 10 | E |
| 3 | CHAUTAUQUA | RICHARD URIE | 1 | | | NE | 15 | 34 | 10 | E |
| 3 | CHAUTAUQUA | RICHARD URIE | 2 | | | NE | 15 | 34 | 10 | E |
| 3 | CHAUTAUQUA | RISING | 1 | SE | SE | SE | 12 | 34 | 12 | E |
| 3 | CHAUTAUQUA | ROBINSON | 2 | NE | SE | SE | 14 | 34 | 11 | E |
| 3 | CHAUTAUQUA | ROSS | 7 | NW | NW | NE | 29 | 34 | 12 | E |
| 3 | CHAUTAUQUA | ROSS A | 8 | SW | SE | NE | 29 | 34 | 12 | E |
| 3 | CHAUTAUQUA | SANDERS | 2 | | | SE | 36 | 33 | 10 | E |
| 3 | CHAUTAUQUA | SANDERS | 1 | | | SE | 36 | 33 | 10 | E |
| 3 | CHAUTAUQUA | SEARS | 4 | SE | SW | SW | 17 | 35 | 12 | E |
| 3 | CHAUTAUQUA | SEVERNS | 5 | NW | NE | SE | 8 | 34 | 12 | E |
| 3 | CHAUTAUQUA | SEVERNS | 1 | NW | NE | NE | 17 | 34 | 12 | E |
| 3 | CHAUTAUQUA | SEVERNS | 2 | NE | NE | SE | 8 | 34 | 12 | E |
| 3 | CHAUTAUQUA | SMITH (not McAfee) | S-1 | NE | SW | SE | 4 | 33 | 10 | E |
| 3 | CHAUTAUQUA | STEPHENS | 4 | | | NW | 23 | 34 | 10 | E |
| 3 | CHAUTAUQUA | STEPHENS | 5 | | | NW | 23 | 34 | 10 | E |
| 3 | CHAUTAUQUA | STEPHENS | 7 | | | NW | 23 | 34 | 10 | E |
| 3 | CHAUTAUQUA | STEPHENS | 1 | | | NW | 23 | 34 | 10 | E |
| 3 | CHAUTAUQUA | SULLIVAN | KHHU 4 | SW | SE | SW | 15 | 34 | 13 | E |
| 3 | CHAUTAUQUA | SWANEY | 10 | NW | NW | SW | 28 | 33 | 13 | E |
| 3 | CHAUTAUQUA | SWANEY | 11 | NW | SW | SW | 28 | 33 | 13 | E |
| 3 | CHAUTAUQUA | TRAVIS | 2 | NE | SW | SW | 12 | 35 | 9 | E |
| 3 | CHAUTAUQUA | WHITWORTH (not Fuqua) | 01 | SW | SW | SW | 13 | 34 | 10 | E |
| 3 | CHAUTAUQUA | WILSON | 8 | NW | SW | NE | 2 | 35 | 11 | E |
| 3 | CHAUTAUQUA | WILSON | 10 | NW | SW | NE | 2 | 35 | 11 | E |
| 3 | CHAUTAUQUA | WILSON | 9 | NW | NW | SE | 2 | 35 | 11 | E |
| 3 | CHEROKEE | BROWN | 1 | NE | NE | NE | 14 | 32 | 21 | E |
| 3 | CHEROKEE | COUGAR | 2 | SW | SW | SE | 30 | 31 | 22 | E |
| 3 | CHEROKEE | SMITH FARMS | 1 | SW | SE | SW | 13 | 32 | 21 | E |
| 3 | COFFEY | ELDON WRIGHT | 1 | NE | NE | NE | 34 | 22 | 16 | E |
| 3 | COFFEY | Viola | 1 | NE | SW | NE | 11 | 21 | 13 | E |
| 3 | CRAWFORD | BUZARD | 1 | N2 | N2 | NE | 4 | 31 | 22 | E |
| 3 | CRAWFORD | LARRY MEYER | (NME01) | | SW | NE | 33 | 28 | 22 | E |
| 3 | CRAWFORD | TERRY BEST | 1 | | | SE | 29 | 30 | 22 | E |
| 3 | DOUGLAS | BYRNE | 1-1986 | NE | NW | NW | 19 | 13 | 21 | E |
| 3 | DOUGLAS | C. NEIS | 1 | NE | NE | SW | 3 | 13 | 21 | E |
| 3 | DOUGLAS | C. NEIS | 2 | SW | SE | SE | 3 | 13 | 21 | E |
| 3 | DOUGLAS | C. NEIS | 5 | SE | SE | SW | 3 | 13 | 21 | E |
| 3 | DOUGLAS | C. NEIS | 4 | SW | SE | SW | 3 | 13 | 21 | E |
| 3 | DOUGLAS | C. NEIS | 3 | NW | SE | SW | 3 | 13 | 21 | E |
| 3 | DOUGLAS | GABRIEL (not DUNCAN) | 1 | | SE | NE | 32 | 13 | 21 | E |
| 3 | DOUGLAS | HADL | 3 | NE | NE | NW | 36 | 13 | 20 | E |
| 3 | DOUGLAS | HADL | 6 | SW | NW | NW | 36 | 13 | 20 | E |
| 3 | DOUGLAS | HADL | 4 | SW | NW | NW | 36 | 13 | 20 | E |
| 3 | DOUGLAS | HADL | 5 | SE | NW | NW | 36 | 13 | 20 | E |
| 3 | DOUGLAS | HADL | 9 | SE | NW | NW | 36 | 13 | 20 | E |
| 3 | DOUGLAS | HADL | 10 | SW | NE | NW | 36 | 13 | 20 | E |
| 3 | DOUGLAS | HADL | 7 | NW | NW | NW | 36 | 13 | 20 | E |
| 3 | DOUGLAS | HADL | 11 | NW | NW | NW | 36 | 13 | 20 | E |

Priority 1C Wells

| District | County | Lease Name | Well Number | Q3 | Q2 | Q1 | Sect. | Twp. | Rng. | Dir. |
|----------|---------|----------------------|-------------|----|----|----|-------|------|------|------|
| 3 | DOUGLAS | HADL | 12 | SW | NE | NW | 36 | 13 | 20 | E |
| 3 | DOUGLAS | HADL | I-2 | SE | NW | NW | 36 | 13 | 20 | E |
| 3 | DOUGLAS | HADL | 14 | SE | NW | NW | 36 | 13 | 20 | E |
| 3 | DOUGLAS | HADL | 13 | NE | NW | NE | 36 | 13 | 20 | E |
| 3 | DOUGLAS | HADL | I-1 | NE | NW | NW | 36 | 13 | 20 | E |
| 3 | DOUGLAS | HADL | 2 | NE | NE | NW | 36 | 13 | 20 | E |
| 3 | DOUGLAS | HAROLD NEIS | I-1 | NW | NE | NW | 25 | 13 | 20 | E |
| 3 | DOUGLAS | HAROLD NEIS | 1 | NE | NW | NW | 25 | 13 | 20 | E |
| 3 | DOUGLAS | HORNBOSTEL | 1 | | | SE | 31 | 13 | 21 | E |
| 3 | DOUGLAS | HORNBOSTEL | 2 | | | SE | 31 | 13 | 21 | E |
| 3 | DOUGLAS | JAYHAWK SW | 1 | | | NW | 4 | 14 | 21 | E |
| 3 | DOUGLAS | JAYHAWK SW | 1 | | | NE | 5 | 14 | 21 | E |
| 3 | DOUGLAS | JAYHAWK SW | 2 | | NW | SE | 5 | 14 | 21 | E |
| 3 | DOUGLAS | JAYHAWK SW | 1 | | NW | SE | 5 | 14 | 21 | E |
| 3 | DOUGLAS | KELLY | 1 | | | SE | 6 | 14 | 21 | E |
| 3 | DOUGLAS | KELLY | 2 | | | SE | 6 | 14 | 21 | E |
| 3 | DOUGLAS | KELLY | 3 | | | SE | 6 | 14 | 21 | E |
| 3 | DOUGLAS | MCLURE (not KELLY) | 2 | | | NE | 30 | 13 | 21 | E |
| 3 | DOUGLAS | MCLURE (not KELLY) | 1 | NW | NW | NE | 30 | 13 | 21 | E |
| 3 | DOUGLAS | MCLURE (not KELLY) | 3 | | | NE | 30 | 13 | 21 | E |
| 3 | DOUGLAS | MILLER (was ADAIR) | 1-1929 | NE | NE | SE | 19 | 13 | 21 | E |
| 3 | DOUGLAS | THORN Y | 1 | | NW | SW | 34 | 14 | 21 | E |
| 3 | ELK | BRITAIN (NOT HUDSON) | 01 | S2 | NE | SW | 20 | 31 | 13 | E |
| 3 | ELK | BURCH | 3 | SW | SE | SW | 6 | 30 | 13 | E |
| 3 | ELK | CLEVENGER M | 2 | SE | NE | SW | 34 | 29 | 12 | E |
| 3 | ELK | CUSTOM FARMING-04 | G-4 | | SE | SE | 4 | 29 | 13 | E |
| 3 | ELK | CUSTOM FARMING-04 | G-3 | | SE | SE | 4 | 29 | 13 | E |
| 3 | ELK | CUSTOM FARMING-04 | G-2 | | SE | SE | 4 | 29 | 13 | E |
| 3 | ELK | CUSTOM FARMING-04 | G-6 | | SW | SE | 4 | 29 | 13 | E |
| 3 | ELK | CUSTOM FARMING-04 | G-1 | | SW | SE | 4 | 29 | 13 | E |
| 3 | ELK | CUSTOM FARMING-04 | G-5 | | | SE | 4 | 29 | 13 | E |
| 3 | ELK | CUSTOM FARMING-09 | G-3 | | SW | SE | 9 | 29 | 13 | E |
| 3 | ELK | CUSTOM FARMING-09 | G-4 | | SE | SE | 9 | 29 | 13 | E |
| 3 | ELK | CUSTOM FARMING-16 | G-2 | | NW | NE | 16 | 29 | 13 | E |
| 3 | ELK | CUSTOM FARMING-16 | G-1 | | SW | NE | 16 | 29 | 13 | E |
| 3 | ELK | DURBIN | 05 | SW | NE | NW | 23 | 31 | 10 | E |
| 3 | ELK | DURBIN | 03 | NE | SW | NW | 23 | 31 | 10 | E |
| 3 | ELK | DURBIN | 06 | SE | SW | NW | 23 | 31 | 10 | E |
| 3 | ELK | DURBIN | 08 | SW | SE | NW | 23 | 31 | 10 | E |
| 3 | ELK | DURBIN | 02 | | C | NW | 23 | 31 | 10 | E |
| 3 | ELK | DURBIN (WEBB) | 07 | S2 | NW | SW | 23 | 31 | 10 | E |
| 3 | ELK | HEBB | G1 | N2 | SW | NW | 5 | 29 | 13 | E |
| 3 | ELK | JONES? | A | | | SW | 16 | 30 | 13 | E |
| 3 | ELK | JONES? (HUNTER) | 2-1925 | | | SW | 16 | 30 | 13 | E |
| 3 | ELK | JONES? (HUNTER) | 1-1924 | SW | NE | SW | 16 | 30 | 13 | E |
| 3 | ELK | JONES? (ROTHGET) | 3-1926 | C | SE | SW | 16 | 30 | 13 | E |
| 3 | ELK | KIMZEY EAST | 1 | NE | SE | SW | 33 | 30 | 13 | E |
| 3 | ELK | LONGTON | 3 5 | | | NW | 23 | 31 | 12 | E |
| 3 | ELK | MARGE TIDWELL | MT19-1 | N2 | SW | NE | 19 | 30 | 11 | E |
| 3 | ELK | MARGE TIDWELL | MT29-2 | SW | NE | NE | 29 | 30 | 11 | E |
| 3 | ELK | MARGE TIDWELL | MT19-2 | SW | SW | SE | 19 | 30 | 11 | E |
| 3 | ELK | MARGE TIDWELL | MT29-1 | E2 | NW | NE | 29 | 30 | 11 | E |
| 3 | ELK | MITCHEM | 1 | | E2 | SW | 21 | 31 | 12 | E |
| 3 | ELK | MITCHEM | 1 | SW | SW | NE | 21 | 31 | 12 | E |
| 3 | ELK | NICHOLS (NOT RANKIN) | 3 | N2 | SW | NW | 20 | 31 | 13 | E |
| 3 | ELK | NICHOLS (NOT RANKIN) | 2 | C | SW | NW | 20 | 31 | 13 | E |

Priority 1C Wells

| District | County | Lease Name | Well Number | Q3 | Q2 | Q1 | Sect. | Twp. | Rng. | Dir. |
|----------|--------|-----------------------------------|-------------|----|----|----|-------|------|------|------|
| 3 | ELK | NICHOLS (NOT RANKIN) | 1 | SW | SE | NW | 20 | 31 | 13 | E |
| 3 | ELK | NICHOLS (NOT RANKIN) | 4 | SE | SE | NW | 20 | 31 | 13 | E |
| 3 | ELK | PADEN (NOT HUDSON) | 1-MAP | NW | SE | SW | 20 | 31 | 13 | E |
| 3 | ELK | PADEN (NOT HUDSON) | 05 | NE | SE | SW | 20 | 31 | 13 | E |
| 3 | ELK | PADEN (NOT HUDSON) | 1-MAP | W2 | SW | SE | 20 | 31 | 13 | E |
| 3 | ELK | PADEN (NOT HUDSON) | 07 | NE | SW | SE | 20 | 31 | 13 | E |
| 3 | ELK | PADEN (NOT HUDSON) | 08 | SW | SE | SW | 20 | 31 | 13 | E |
| 3 | ELK | PADEN (NOT HUDSON) | 06 | NW | SW | SE | 20 | 31 | 13 | E |
| 3 | ELK | PADEN-BLAKE (NOT COOK) | 1930 | | | NE | 29 | 31 | 13 | E |
| 3 | ELK | PADEN-DENTON (NOT COOK) | 1918 | | | NE | 29 | 31 | 13 | E |
| 3 | ELK | PADEN-DEXTER (NOT COOK) | 1918 | | | S2 | 29 | 31 | 13 | E |
| 3 | ELK | PADEN-GARDNER-DEXTER (NOT HUDSON) | 1918 | | | SW | 20 | 31 | 13 | E |
| 3 | ELK | PADEN-HAGAN (NOT COOK) | 1918 | | | W2 | 29 | 31 | 13 | E |
| 3 | ELK | PADEN-HALL (NOT COOK) | 1918 | C | NW | NE | 29 | 31 | 13 | E |
| 3 | ELK | PADEN-PALMER (NOT COOK) | 2 | NW | NW | NE | 29 | 31 | 13 | E |
| 3 | ELK | PADEN-PALMER (NOT COOK) | 1 | SE | NW | NE | 29 | 31 | 13 | E |
| 3 | ELK | PADEN-PALMER (NOT HUDSON) | 04 | SE | SW | SE | 20 | 31 | 13 | E |
| 3 | ELK | PADEN-PALMER (NOT HUDSON) | 03 | SW | SW | SE | 20 | 31 | 13 | E |
| 3 | ELK | PADEN-WATTS (NOT COOK) | 1-SWD | S2 | S2 | NE | 29 | 31 | 13 | E |
| 3 | ELK | PARSONS | 1 | SE | SE | NW | 3 | 30 | 12 | E |
| 3 | ELK | PICKELL | GN-1 | | NW | SW | 4 | 29 | 13 | E |
| 3 | ELK | PICKELL | GN-2 | | NW | SW | 4 | 29 | 13 | E |
| 3 | ELK | PICKELL | GN-3 | | NW | SW | 4 | 29 | 13 | E |
| 3 | ELK | ROBERTSON GN | 1-R | | NW | SE | 3 | 29 | 13 | E |
| 3 | ELK | ROBY | 2 | NW | NW | NE | 21 | 28 | 9 | E |
| 3 | ELK | RUEHMAN | 3-D-A | | NW | NW | 3 | 29 | 13 | E |
| 3 | ELK | RUSSELL | 547 | NW | NE | SW | 15 | 29 | 13 | E |
| 3 | ELK | RUSSELL | 546-A | N2 | NW | NW | 15 | 29 | 13 | E |
| 3 | ELK | RUSSELL | 1 | NW | NW | SE | 21 | 30 | 11 | E |
| 3 | ELK | RUSSELL | 01 | | NE | NW | 21 | 30 | 11 | E |
| 3 | ELK | RUSSELL | D | | | W2 | 21 | 30 | 11 | E |
| 3 | ELK | RUSSELL | 02 | SE | NE | NW | 21 | 30 | 11 | E |
| 3 | ELK | RUSSELL | 1-OWWO | SE | SW | NW | 21 | 30 | 11 | E |
| 3 | ELK | RUSSELL | B | | | W2 | 21 | 30 | 11 | E |
| 3 | ELK | RUSSELL | C | | | W2 | 21 | 30 | 11 | E |
| 3 | ELK | RUSSELL | A | | | W2 | 21 | 30 | 11 | E |
| 3 | ELK | SIERMAN | GN-08 | SE | NE | SW | 3 | 29 | 13 | E |
| 3 | ELK | SIERMAN | GN-06 | SW | NE | SW | 3 | 29 | 13 | E |
| 3 | ELK | SIERMAN | GN-10 | NW | NE | SW | 3 | 29 | 13 | E |
| 3 | ELK | SIERMAN | GN-11 | NE | NE | SW | 3 | 29 | 13 | E |
| 3 | ELK | SIERMAN | GN-12 | NE | NE | SW | 3 | 29 | 13 | E |
| 3 | ELK | SIERMAN | GN-15 | NE | NE | SW | 3 | 29 | 13 | E |
| 3 | ELK | SIERMAN | GN-16 | NE | NE | SW | 3 | 29 | 13 | E |
| 3 | ELK | SIERMAN | GN-02 | SW | NE | SW | 3 | 29 | 13 | E |
| 3 | ELK | SIERMAN | GN-03 | SE | NE | SW | 3 | 29 | 13 | E |
| 3 | ELK | SIERMAN | GN-04 | SE | NE | SW | 3 | 29 | 13 | E |
| 3 | ELK | SIERMAN | GN-05 | SW | NE | SW | 3 | 29 | 13 | E |
| 3 | ELK | SIERMAN | GN-07 | SE | NE | SW | 3 | 29 | 13 | E |
| 3 | ELK | SIERMAN | GN-09 | NW | NE | SW | 3 | 29 | 13 | E |
| 3 | ELK | SIERMAN | K-3 | NW | NE | SW | 3 | 29 | 13 | E |
| 3 | ELK | SIERMAN | GN-01 | SW | NE | SW | 3 | 29 | 13 | E |
| 3 | ELK | SIERMAN 2 | GNI 13 | NW | NE | SW | 3 | 29 | 13 | E |
| 3 | ELK | SIERMAN 4 | GN5 | SW | SE | NE | 4 | 29 | 13 | E |
| 3 | ELK | SIERMAN G2 | 92 | NW | SW | NE | 4 | 29 | 13 | E |
| 3 | ELK | SIERMAN G4 | 92 | NW | SW | NE | 4 | 29 | 13 | E |
| 3 | ELK | SIERMAN G7 | 92 | NW | SW | NE | 4 | 29 | 13 | E |

Priority 1C Wells

| District | County | Lease Name | Well Number | Q3 | Q2 | Q1 | Sect. | Twp. | Rng. | Dir. |
|----------|----------|-----------------|-------------|----|----|----|-------|------|------|------|
| 3 | ELK | SIERMAN G8 | 92 | NE | SW | NE | 4 | 29 | 13 | E |
| 3 | ELK | SIERMAN GN | 8 | E2 | W2 | SW | 3 | 29 | 13 | E |
| 3 | ELK | SIERMAN GN | 6 | E2 | NW | SW | 3 | 29 | 13 | E |
| 3 | ELK | SIERMAN GN | 7 | S2 | NW | SW | 3 | 29 | 13 | E |
| 3 | ELK | SIERMAN GN | 5 | S2 | N2 | SW | 3 | 29 | 13 | E |
| 3 | ELK | SIERMAN GN | 4 | NW | NW | SW | 3 | 29 | 13 | E |
| 3 | ELK | SIERMAN GN | 3 | | NW | SW | 3 | 29 | 13 | E |
| 3 | ELK | SIERMAN GN | 2 | SE | NW | SW | 3 | 29 | 13 | E |
| 3 | ELK | SIERMAN GN | 1 | E2 | E2 | SW | 3 | 29 | 13 | E |
| 3 | ELK | THOMAS | A-4 | NE | NE | NE | 7 | 30 | 13 | E |
| 3 | ELK | THOMAS | A-7 | NW | NE | NE | 7 | 30 | 13 | E |
| 3 | ELK | THOMAS | A-3 | E2 | NE | NE | 7 | 30 | 13 | E |
| 3 | ELK | THOMAS | X-4 | NE | NE | NE | 7 | 30 | 13 | E |
| 3 | ELK | TINDLE | T-2 | | NW | SE | 3 | 29 | 13 | E |
| 3 | ELK | TINDLE | 3-J-11 | | NW | SE | 3 | 29 | 13 | E |
| 3 | ELK | TINDLE | T-1 | | NW | SE | 3 | 29 | 13 | E |
| 3 | ELK | WALKER | 1 | | SE | SW | 35 | 31 | 10 | E |
| 3 | ELK | WALKER | 1 | | SE | SW | 35 | 31 | 10 | E |
| 3 | ELK | WARREN | 2 (SWD) | SW | SW | NE | 29 | 31 | 12 | E |
| 3 | ELK | WILSON | 1 | | | SW | 7 | 31 | 10 | E |
| 3 | ELK | YOUNGMEYER | (YOU04)1-A | SE | SW | NW | 13 | 29 | 8 | E |
| 3 | ELK | YOUNGMEYER | (YOU03)2-A | NE | SW | NW | 13 | 29 | 8 | E |
| 3 | FRANKLIN | ANDY REED | 3 | | S2 | NE | 9 | 17 | 20 | E |
| 3 | FRANKLIN | ANDY REED | 1 | | S2 | NE | 9 | 17 | 20 | E |
| 3 | FRANKLIN | ANDY REED | 2 | | S2 | NE | 9 | 17 | 20 | E |
| 3 | FRANKLIN | ANDY REED | 4 | | S2 | NE | 9 | 17 | 20 | E |
| 3 | FRANKLIN | ANDY REED | 5 | | S2 | NE | 9 | 17 | 20 | E |
| 3 | FRANKLIN | BYRON EISELE | 2 | | W2 | NW | 4 | 16 | 20 | E |
| 3 | FRANKLIN | BYRON EISELE | 1 | | W2 | NW | 4 | 16 | 20 | E |
| 3 | FRANKLIN | BYRON EISELE | 4 | | SW | NW | 4 | 16 | 20 | E |
| 3 | FRANKLIN | CAROL DARDDY | 1 | SW | NW | NW | 7 | 16 | 20 | E |
| 3 | FRANKLIN | CARTER B | 9 | | NE | SW | 18 | 18 | 21 | E |
| 3 | FRANKLIN | CAYLOR | C-3 | NE | NW | SE | 33 | 17 | 21 | E |
| 3 | FRANKLIN | CAYLOR | C-2 | NW | NW | SE | 33 | 17 | 21 | E |
| 3 | FRANKLIN | CAYLOR | C-25 | NW | NW | SE | 33 | 17 | 21 | E |
| 3 | FRANKLIN | CAYLOR | C-26 | NE | NW | SE | 33 | 17 | 21 | E |
| 3 | FRANKLIN | CAYLOR | C-28 | SW | NW | SE | 33 | 17 | 21 | E |
| 3 | FRANKLIN | CAYLOR | C-29 | SW | NW | SE | 33 | 17 | 21 | E |
| 3 | FRANKLIN | CAYLOR | C-31 | SE | NW | SE | 33 | 17 | 21 | E |
| 3 | FRANKLIN | CAYLOR | C-34 | NW | NE | SE | 33 | 17 | 21 | E |
| 3 | FRANKLIN | CAYLOR | B-36 | NE | NE | SE | 33 | 17 | 21 | E |
| 3 | FRANKLIN | CAYLOR | C-37 | NW | NE | SE | 33 | 17 | 21 | E |
| 3 | FRANKLIN | CAYLOR | C-1 | NW | NW | SE | 33 | 17 | 21 | E |
| 3 | FRANKLIN | CLARK | 1 | | | NE | 5 | 16 | 20 | E |
| 3 | FRANKLIN | DUNN | 4 | SE | NE | SW | 27 | 15 | 20 | E |
| 3 | FRANKLIN | EDWARD SEYLER | 3 | SE | SE | SE | 11 | 16 | 20 | E |
| 3 | FRANKLIN | EDWARD SYLER | 2-90 | NE | SE | NW | 8 | 16 | 20 | E |
| 3 | FRANKLIN | EDWARD SYLER C | 1-90 | | E2 | NW | 8 | 16 | 20 | E |
| 3 | FRANKLIN | FRED FERGUSON | 1 | NW | NW | SW | 25 | 15 | 19 | E |
| 3 | FRANKLIN | FRED FERGUSON | 2 | NW | NE | SE | 26 | 15 | 19 | E |
| 3 | FRANKLIN | GERALD ANDERSON | 1 | N2 | SW | NE | 32 | 15 | 20 | E |
| 3 | FRANKLIN | HANSON | 1 | SE | SE | SE | 1 | 18 | 20 | E |
| 3 | FRANKLIN | HARRY SCOTT B | 5 | SE | SE | SE | 33 | 16 | 20 | E |
| 3 | FRANKLIN | HARRY WOODS | 2 | | | | 15 | 16 | 20 | E |
| 3 | FRANKLIN | HARRY WOODS | 1 | | | | 15 | 16 | 20 | E |
| 3 | FRANKLIN | HARRY WOODS | 1 | NW | NW | NE | 15 | 16 | 20 | E |

Priority 1C Wells

| District | County | Lease Name | Well Number | Q3 | Q2 | Q1 | Sect. | Twp. | Rng. | Dir. |
|----------|----------|--------------------|-------------|----|----|----|-------|------|------|------|
| 3 | FRANKLIN | HARRY WOODS | 3 | | | | 15 | 16 | 20 | E |
| 3 | FRANKLIN | HAWORTH | 1 | | NE | NE | 3 | 17 | 18 | E |
| 3 | FRANKLIN | HUDELSON | 3CR-A | | | NE | 31 | 16 | 18 | E |
| 3 | FRANKLIN | HUDELSON | 2-CR | | C | NW | 30 | 16 | 18 | E |
| 3 | FRANKLIN | HUDELSON | 1-CR | | C | SE | 30 | 16 | 18 | E |
| 3 | FRANKLIN | JACOBY | 1 | NE | SE | SE | 11 | 16 | 20 | E |
| 3 | FRANKLIN | JOHN MUSACK | 4 | SE | SE | NE | 19 | 16 | 20 | E |
| 3 | FRANKLIN | JOHN MUSACK | 2 | SE | SE | NE | 19 | 16 | 20 | E |
| 3 | FRANKLIN | JOHN MUSACK | 3 | S2 | SE | NE | 19 | 16 | 20 | E |
| 3 | FRANKLIN | JOHNSON | 2 | NW | NW | SE | 34 | 17 | 21 | E |
| 3 | FRANKLIN | KILE (not RANTOUL) | 2 | | NE | NE | 34 | 16 | 20 | E |
| 3 | FRANKLIN | KILE (not RANTOUL) | 1 | | NE | NE | 34 | 16 | 20 | E |
| 3 | FRANKLIN | KILE (not RANTOUL) | 1 | | SE | SE | 34 | 16 | 20 | E |
| 3 | FRANKLIN | L DUNN | 2-88 | SW | SW | NW | 18 | 16 | 20 | E |
| 3 | FRANKLIN | L DUNN | 2 | NW | NW | NW | 18 | 16 | 20 | E |
| 3 | FRANKLIN | L DUNN | 1-88 | W2 | SW | SW | 7 | 16 | 20 | E |
| 3 | FRANKLIN | LAMBETH | 2 | | NE | NW | 32 | 17 | 21 | E |
| 3 | FRANKLIN | LAMBETH | 4 | NE | NE | NW | 32 | 17 | 21 | E |
| 3 | FRANKLIN | LAMBETH | 5 | SE | NE | NW | 32 | 17 | 21 | E |
| 3 | FRANKLIN | LAMBETH | 6 | SE | NE | NW | 32 | 17 | 21 | E |
| 3 | FRANKLIN | LAMBETH | 1 | | NE | NW | 32 | 17 | 21 | E |
| 3 | FRANKLIN | LAMBETH | 3 | | NE | NW | 32 | 17 | 21 | E |
| 3 | FRANKLIN | LESTER SCOTT | 36 | E2 | E2 | NW | 3 | 17 | 20 | E |
| 3 | FRANKLIN | MADELINE SCOTT | 2 | SE | SE | SE | 9 | 16 | 20 | E |
| 3 | FRANKLIN | MADELINE SCOTT | 1 | NE | NE | NE | 4 | 16 | 20 | E |
| 3 | FRANKLIN | MADELINE SCOTT | 2 | NW | NE | NE | 4 | 16 | 20 | E |
| 3 | FRANKLIN | MADELINE SCOTT | 1-GAS | SE | SW | SE | 4 | 16 | 20 | E |
| 3 | FRANKLIN | MADELINE SCOTT | 1-OIL | SW | SW | SE | 4 | 16 | 20 | E |
| 3 | FRANKLIN | MARY M CLARK | 1 | | | NW | 9 | 18 | 20 | E |
| 3 | FRANKLIN | MUSICK | 2 | | | NE | 9 | 16 | 20 | E |
| 3 | FRANKLIN | MUSICK | 1 | | | NE | 9 | 16 | 20 | E |
| 3 | FRANKLIN | MUSICK (BISHOP) | 3 | SW | SW | NE | 9 | 16 | 20 | E |
| 3 | FRANKLIN | NEATHERLAND | 25-1 | SE | SW | SW | 25 | 18 | 17 | E |
| 3 | FRANKLIN | NELSON FRITTS | 1 | SE | SE | SE | 17 | 16 | 20 | E |
| 3 | FRANKLIN | NELSON FRITTS | 1 | SW | SE | SE | 17 | 16 | 20 | E |
| 3 | FRANKLIN | PAUL GAYNOR | 1 | SE | SW | NE | 15 | 17 | 19 | E |
| 3 | FRANKLIN | PECKHAM-S16 | 44 | | N2 | NE | 16 | 17 | 21 | E |
| 3 | FRANKLIN | PECKHAM-S16 | 43 | | N2 | NE | 16 | 17 | 21 | E |
| 3 | FRANKLIN | PECKHAM-S16 | 41 | | N2 | NE | 16 | 17 | 21 | E |
| 3 | FRANKLIN | PECKHAM-S16 | 42 | | N2 | NE | 16 | 17 | 21 | E |
| 3 | FRANKLIN | PECKHAM-S16 | 38 | | N2 | NE | 16 | 17 | 21 | E |
| 3 | FRANKLIN | PECKHAM-S16 | 39 | | N2 | NE | 16 | 17 | 21 | E |
| 3 | FRANKLIN | PECKHAM-S16 | 34 | | N2 | NE | 16 | 17 | 21 | E |
| 3 | FRANKLIN | PECKHAM-S16 | 35 | | N2 | NE | 16 | 17 | 21 | E |
| 3 | FRANKLIN | R B | 1 | NW | SE | SE | 8 | 17 | 18 | E |
| 3 | FRANKLIN | RODNEY FRITTS | 1 | NW | SW | SW | 16 | 16 | 20 | E |
| 3 | FRANKLIN | ROY DUNN | 1 | NE | NE | NE | 36 | 15 | 19 | E |
| 3 | FRANKLIN | RUSSELL LEACH | 10 | NW | NW | SW | 21 | 15 | 20 | E |
| 3 | FRANKLIN | RUSSELL LEACH | 16 | NE | NW | SW | 21 | 15 | 20 | E |
| 3 | FRANKLIN | RUSSELL LEACH | 14 | SW | NE | SW | 21 | 15 | 20 | E |
| 3 | FRANKLIN | RUSSELL LEACH | 15 | SW | NE | SW | 21 | 15 | 20 | E |
| 3 | FRANKLIN | RUSSELL LEACH | 08 | NE | NW | SW | 21 | 15 | 20 | E |
| 3 | FRANKLIN | RUSSELL LEACH | 17 | NE | NW | SW | 21 | 15 | 20 | E |
| 3 | FRANKLIN | RUSSELL LEACH | 11 | SE | NW | SW | 21 | 15 | 20 | E |
| 3 | FRANKLIN | RUSSELL LEACH | 09 | NW | NW | SW | 21 | 15 | 20 | E |
| 3 | FRANKLIN | RUSSELL LEACH | 07 | SW | NW | SW | 21 | 15 | 20 | E |

Priority 1C Wells

| District | County | Lease Name | Well Number | Q3 | Q2 | Q1 | Sect. | Twp. | Rng. | Dir. |
|----------|-----------|-----------------|-------------|----|----|----|-------|------|------|------|
| 3 | FRANKLIN | RUSSELL LEACH | 03 | SE | NW | SW | 21 | 15 | 20 | E |
| 3 | FRANKLIN | RUSSELL LEACH | 06 | NW | NW | SW | 21 | 15 | 20 | E |
| 3 | FRANKLIN | RUSSELL LEACH | 04 | NW | SW | SW | 21 | 15 | 20 | E |
| 3 | FRANKLIN | RUSSELL LEACH | 05 | SW | NE | SW | 21 | 15 | 20 | E |
| 3 | FRANKLIN | RUSSELL LEACH | 02 | SE | NW | SW | 21 | 15 | 20 | E |
| 3 | FRANKLIN | RUSSELL LEACH B | 3B | SW | SE | SE | 20 | 15 | 20 | E |
| 3 | FRANKLIN | SCAMMAN | 5 | SE | SE | SE | 4 | 16 | 20 | E |
| 3 | FRANKLIN | SCHULTZ | 1 | S2 | S2 | SW | 19 | 17 | 21 | E |
| 3 | FRANKLIN | SCOTT/SCAMMAN | ? | | | E2 | 4 | 16 | 20 | E |
| 3 | FRANKLIN | SEYLER 2 | 6 | SW | SE | SE | 11 | 16 | 20 | E |
| 3 | FRANKLIN | SEYLER 2 | 4 | NW | NE | SE | 11 | 16 | 20 | E |
| 3 | FRANKLIN | TAWNEY | 1 | SW | NW | SE | 13 | 18 | 19 | E |
| 3 | FRANKLIN | THOMPSON | 1-25 | | N2 | SE | 25 | 16 | 17 | E |
| 3 | FRANKLIN | TOM SEYLER | 4 | SW | SE | NW | 10 | 16 | 20 | E |
| 3 | FRANKLIN | TOM SEYLER | 3 | SW | NW | NW | 10 | 16 | 20 | E |
| 3 | FRANKLIN | TOM SEYLER | 2 | | SW | NW | 10 | 16 | 20 | E |
| 3 | FRANKLIN | TOM SEYLER | 1 | SW | SW | NW | 10 | 16 | 20 | E |
| 3 | FRANKLIN | TOM SEYLER | 5 | NE | NW | NW | 10 | 16 | 20 | E |
| 3 | FRANKLIN | TULLOUS LITT | A 9 D | | N2 | NE | 21 | 17 | 21 | E |
| 3 | FRANKLIN | TULLOUS LITT | A 10 D | W2 | NE | SE | 21 | 17 | 21 | E |
| 3 | FRANKLIN | TULLOUS LITT | B 9 D | E2 | NW | SE | 21 | 17 | 21 | E |
| 3 | FRANKLIN | TULLOUS LITT | D 6 D | NW | NW | SE | 21 | 17 | 21 | E |
| 3 | FRANKLIN | TULLOUS LITT | C 2 D | NW | NE | SE | 21 | 17 | 21 | E |
| 3 | FRANKLIN | WINFIELD SCOTT | 4 | E2 | NE | SE | 20 | 15 | 20 | E |
| 3 | FRANKLIN | WINFIELD SCOTT | 7 | E2 | NE | SE | 20 | 15 | 20 | E |
| 3 | FRANKLIN | WINFIELD SCOTT | 2 | E2 | NE | SE | 20 | 15 | 20 | E |
| 3 | FRANKLIN | WINFIELD SCOTT | 3 | E2 | NE | SE | 20 | 15 | 20 | E |
| 3 | FRANKLIN | WINFIELD SCOTT | 1 | E2 | NE | SE | 20 | 15 | 20 | E |
| 3 | GREENWOOD | ARNOLD HARVEY | 2 | SW | NW | SE | 17 | 28 | 11 | E |
| 3 | GREENWOOD | BEN OTT | 6 | SE | SW | NW | 18 | 22 | 13 | E |
| 3 | GREENWOOD | BEN OTT | 5 | SW | SE | NW | 18 | 22 | 13 | E |
| 3 | GREENWOOD | BEN OTT | 1 (2) | | S2 | NW | 18 | 22 | 13 | E |
| 3 | GREENWOOD | BEN OTT | 3 | NW | SE | NW | 18 | 22 | 13 | E |
| 3 | GREENWOOD | BEN OTT | 1 | SE | SE | NW | 18 | 22 | 13 | E |
| 3 | GREENWOOD | BERRY | 3 | | | | 32 | 23 | 13 | E |
| 3 | GREENWOOD | BERRY | 5 | | NE | SW | 32 | 23 | 13 | E |
| 3 | GREENWOOD | DUNMAN | 2 | NE | NW | SE | 27 | 23 | 13 | E |
| 3 | GREENWOOD | DUNMAN | 4 | NE | SW | SE | 27 | 23 | 13 | E |
| 3 | GREENWOOD | DUNMAN | 1 | NE | SW | SE | 27 | 23 | 13 | E |
| 3 | GREENWOOD | DUNMAN | 2A | NE | NW | SE | 27 | 23 | 13 | E |
| 3 | GREENWOOD | E. E. Starkey | STA00 | NW | NW | SW | 10 | 25 | 11 | E |
| 3 | GREENWOOD | ENGSTROM | | | | | 15 | 27 | 13 | E |
| 3 | GREENWOOD | ENGSTROM | 4-B | NE | NW | NW | 15 | 27 | 13 | E |
| 3 | GREENWOOD | ENGSTROM | 4-A | S2 | NE | NE | 15 | 27 | 13 | E |
| 3 | GREENWOOD | ENGSTROM | 3-A | W2 | SE | NE | 15 | 27 | 13 | E |
| 3 | GREENWOOD | ENGSTROM | 22-B | NW | SE | NW | 15 | 27 | 13 | E |
| 3 | GREENWOOD | FANKHAUSER | 1 | NW | NW | SE | 18 | 22 | 13 | E |
| 3 | GREENWOOD | FERGUSON | | | | | 31 | 26 | 13 | E |
| 3 | GREENWOOD | FERGUSON | 2 | E2 | W2 | W2 | 31 | 26 | 13 | E |
| 3 | GREENWOOD | FERGUSON | | | | | 31 | 26 | 13 | E |
| 3 | GREENWOOD | FERGUSON | 5 | SW | SW | SW | 31 | 26 | 13 | E |
| 3 | GREENWOOD | GIBBON | 1 | SE | SE | SE | 32 | 27 | 11 | E |
| 3 | GREENWOOD | HAUN | (3) | | | NW | 10 | 27 | 13 | E |
| 3 | GREENWOOD | HAUN | (4) 1-B | SW | NW | NW | 10 | 27 | 13 | E |
| 3 | GREENWOOD | HAUN | (5) | SW | NW | NW | 10 | 27 | 13 | E |
| 3 | GREENWOOD | HAUN | (2) 2-A | NW | NW | NW | 10 | 27 | 13 | E |

Priority 1C Wells

| District | County | Lease Name | Well Number | Q3 | Q2 | Q1 | Sect. | Twp. | Rng. | Dir. |
|----------|-----------|------------------------|-------------|----|----|----|-------|------|------|------|
| 3 | GREENWOOD | HAUN | (1) 1-A | NW | NW | NW | 10 | 27 | 13 | E |
| 3 | GREENWOOD | HIBBARD | 04 | | N2 | SW | 6 | 27 | 13 | E |
| 3 | GREENWOOD | HIBBARD | 09 | | N2 | SW | 6 | 27 | 13 | E |
| 3 | GREENWOOD | HIBBARD | 08 | | N2 | SW | 6 | 27 | 13 | E |
| 3 | GREENWOOD | HIBBARD | 07 | | N2 | SW | 6 | 27 | 13 | E |
| 3 | GREENWOOD | HIBBARD | 11 | | N2 | SW | 6 | 27 | 13 | E |
| 3 | GREENWOOD | HIBBARD | 05 | | N2 | SW | 6 | 27 | 13 | E |
| 3 | GREENWOOD | HIBBARD | 10 | | N2 | SW | 6 | 27 | 13 | E |
| 3 | GREENWOOD | HIBBARD | 01 | | N2 | SW | 6 | 27 | 13 | E |
| 3 | GREENWOOD | HIBBARD | 02 | | N2 | SW | 6 | 27 | 13 | E |
| 3 | GREENWOOD | HIBBARD | 03 | | N2 | SW | 6 | 27 | 13 | E |
| 3 | GREENWOOD | HIBBARD | 06 | | N2 | SW | 6 | 27 | 13 | E |
| 3 | GREENWOOD | KALTENBACH | 6 W | | SW | SW | 17 | 27 | 13 | E |
| 3 | GREENWOOD | LAUCK RANCH | 1 | C | NE | SW | 33 | 27 | 13 | E |
| 3 | GREENWOOD | LAUCK RANCH (DOSBAUGH) | 1 | NE | NW | SW | 9 | 28 | 13 | E |
| 3 | GREENWOOD | LUDLAM | 1-SWD | | C | SW | 33 | 26 | 13 | E |
| 3 | GREENWOOD | LUDLAM | 3 | NW | NW | SW | 33 | 26 | 13 | E |
| 3 | GREENWOOD | LUDLAM | 5 | SW | NW | SW | 33 | 26 | 13 | E |
| 3 | GREENWOOD | LUDLAM | 4 | NE | NW | SW | 33 | 26 | 13 | E |
| 3 | GREENWOOD | LUDLAM | 2 | W2 | NW | SW | 33 | 26 | 13 | E |
| 3 | GREENWOOD | LUDLAM | 1 | NW | SW | SW | 33 | 26 | 13 | E |
| 3 | GREENWOOD | MILLS | A | | | | 36 | 26 | 12 | E |
| 3 | GREENWOOD | MILLS | B | | | | 36 | 26 | 12 | E |
| 3 | GREENWOOD | MILLS | C | | | | 36 | 26 | 12 | E |
| 3 | GREENWOOD | MILLS | D | | | | 36 | 26 | 12 | E |
| 3 | GREENWOOD | MILLS 'B' | 14 | | | S2 | 36 | 26 | 12 | E |
| 3 | GREENWOOD | MILLS 'B' | 15 | | | S2 | 36 | 26 | 12 | E |
| 3 | GREENWOOD | PETERSON (not COBLE) | 02 | NW | NW | SE | 7 | 27 | 11 | E |
| 3 | GREENWOOD | SHOBE | 01 | SE | SE | NW | 36 | 26 | 12 | E |
| 3 | GREENWOOD | SHOBE | 03 | SW | NE | NW | 36 | 26 | 12 | E |
| 3 | GREENWOOD | SHOBE | 02 | NE | SE | NW | 36 | 26 | 12 | E |
| 3 | GREENWOOD | SKAER | 4 | | | | 5 | 23 | 13 | E |
| 3 | GREENWOOD | SKAER | 1 | | | | 5 | 23 | 13 | E |
| 3 | GREENWOOD | SKAER | 3 | | | | 5 | 23 | 13 | E |
| 3 | GREENWOOD | SKAER | 5 | | | | 5 | 23 | 13 | E |
| 3 | GREENWOOD | SKAER | 6 | | | | 5 | 23 | 13 | E |
| 3 | GREENWOOD | SKAER | 7 | | | | 5 | 23 | 13 | E |
| 3 | GREENWOOD | SKAER | 8 | | | | 5 | 23 | 13 | E |
| 3 | GREENWOOD | SKAER | 10 | | | | 5 | 23 | 13 | E |
| 3 | GREENWOOD | SKAER | 11 | | | | 5 | 23 | 13 | E |
| 3 | GREENWOOD | SKAER | 9 | | | | 5 | 23 | 13 | E |
| 3 | GREENWOOD | SKAER | 2 | | | | 5 | 23 | 13 | E |
| 3 | GREENWOOD | SMITH | 7 | | | | 20 | 27 | 13 | E |
| 3 | GREENWOOD | SMITH | 2 | SE | NW | NW | 20 | 27 | 13 | E |
| 3 | GREENWOOD | SMITH | 3 | SW | NE | NW | 20 | 27 | 13 | E |
| 3 | GREENWOOD | SMITH | 4 | S2 | NE | NW | 20 | 27 | 13 | E |
| 3 | GREENWOOD | SMITH | 5 | | | | 20 | 27 | 13 | E |
| 3 | GREENWOOD | SMITH | 6 | N2 | NE | NW | 20 | 27 | 13 | E |
| 3 | GREENWOOD | STRAWN (not STEWART) | 2-A | E2 | SE | SW | 12 | 27 | 12 | E |
| 3 | GREENWOOD | THOMAS (FAVOUR) | 1 | | E2 | SW | 7 | 24 | 10 | E |
| 3 | GREENWOOD | TRIMMEL | 1 | | | | 13 | 27 | 12 | E |
| 3 | GREENWOOD | TRIMMEL | 4 | | | | 13 | 27 | 12 | E |
| 3 | GREENWOOD | TRIMMEL | 2 | | | | 13 | 27 | 12 | E |
| 3 | GREENWOOD | TRIMMEL | 3 | | | | 13 | 27 | 12 | E |
| 3 | GREENWOOD | TRIMMEL- | 3 | NE | NE | SW | 15 | 27 | 13 | E |
| 3 | GREENWOOD | TRIMMEL- | 5 | SW | SW | NE | 15 | 27 | 13 | E |

Priority 1C Wells

| District | County | Lease Name | Well Number | Q3 | Q2 | Q1 | Sect. | Twp. | Rng. | Dir. |
|----------|-----------|-------------------------|-------------|----|----|----|-------|------|------|------|
| 3 | GREENWOOD | TRIMMEL- | 1 | SW | NE | SE | 15 | 27 | 13 | E |
| 3 | GREENWOOD | TRIMMEL- | 2 | NE | NW | SE | 15 | 27 | 13 | E |
| 3 | GREENWOOD | TRIMMEL- | 4 | NE | NE | SW | 15 | 27 | 13 | E |
| 3 | GREENWOOD | TRIMMEL- | 9 | NE | NW | SW | 15 | 27 | 13 | E |
| 3 | GREENWOOD | TRIMMEL- | 8 | SW | SE | NE | 15 | 27 | 13 | E |
| 3 | GREENWOOD | TRIMMEL- | 7 | SE | SW | NE | 15 | 27 | 13 | E |
| 3 | GREENWOOD | TRIMMEL- | 6 | SW | SW | NE | 15 | 27 | 13 | E |
| 3 | GREENWOOD | TRIMMEL-INDIAN RUN | 1 | NE | SW | NW | 15 | 27 | 13 | E |
| 3 | GREENWOOD | VANCIL | 1 | SE | NE | NE | 1 | 28 | 12 | E |
| 3 | GREENWOOD | WYGLE | A | NW | SW | SW | 12 | 27 | 10 | E |
| 3 | GREENWOOD | WYGLE | B | E2 | E2 | SW | 12 | 27 | 10 | E |
| 3 | JACKSON | HUG | 1 | SE | SE | NW | 34 | 8 | 15 | E |
| 3 | JEFFERSON | BLAIR | B-1 | NW | NW | NW | 14 | 9 | 19 | E |
| 3 | JEFFERSON | BLAIR | 1 | SW | NE | NE | 13 | 9 | 19 | E |
| 3 | JEFFERSON | CLAXTON | 3 | SE | SE | SE | 36 | 8 | 19 | E |
| 3 | JEFFERSON | CLAXTON | 1 | SE | SW | SE | 36 | 8 | 19 | E |
| 3 | JEFFERSON | DOMANN (not STRANGE) | 1-87 | SE | SW | NE | 24 | 8 | 19 | E |
| 3 | JEFFERSON | EDMONDS | 1 | SW | NE | SW | 12 | 9 | 19 | E |
| 3 | JEFFERSON | FARRIS | | | | SE | 5 | 9 | 20 | E |
| 3 | JEFFERSON | FITZPATRICK | 1 | SW | NW | NE | 13 | 9 | 19 | E |
| 3 | JEFFERSON | KRAMER | 1 | SE | SE | NW | 6 | 9 | 20 | E |
| 3 | JEFFERSON | MEYER | 1-86 | C | SE | NE | 31 | 8 | 20 | E |
| 3 | JEFFERSON | MIKE NICKELS | 2-85 | E2 | NE | NE | 26 | 9 | 19 | E |
| 3 | JEFFERSON | MIKE NICKELS | 1-86 | SW | SE | NE | 26 | 9 | 19 | E |
| 3 | JEFFERSON | NICKELS | 1 | NW | NW | NE | 26 | 9 | 19 | E |
| 3 | JEFFERSON | NICKELS | 1-85 | | SE | NE | 26 | 9 | 19 | E |
| 3 | JEFFERSON | O'BRYAN | 1 | NW | SE | NE | 12 | 9 | 19 | E |
| 3 | JEFFERSON | SAYLER | 3-86 | | NW | NE | 5 | 9 | 20 | E |
| 3 | JEFFERSON | STRANGE | 1 | NW | NE | SW | 32 | 8 | 20 | E |
| 3 | JEFFERSON | STRANGE (MOORE) | 1 | SW | SW | SW | 4 | 9 | 20 | E |
| 3 | JEFFERSON | TERRY | 1 | N2 | SW | NE | 12 | 9 | 19 | E |
| 3 | JEFFERSON | WISTUBIA | 1 | NE | NE | NW | 25 | 8 | 19 | E |
| 3 | JOHNSON | DONBAM-28 | 2 | NE | NE | NE | 28 | 13 | 22 | E |
| 3 | JOHNSON | DONBAM-29 | 1 | NE | NE | NE | 29 | 13 | 22 | E |
| 3 | JOHNSON | LANE | 2 | E2 | SE | SW | 35 | 13 | 22 | E |
| 3 | JOHNSON | MIGNO (NAME?) | 2 | | | NW | 13 | 15 | 21 | E |
| 3 | JOHNSON | MIGNO (NAME?) | 1 | | | NW | 13 | 15 | 21 | E |
| 3 | JOHNSON | PASMORE (not STILLWELL) | 1 | | SW | SE | 33 | 14 | 25 | E |
| 3 | JOHNSON | UNKNOWN | ? | | | | 15 | 15 | 23 | E |
| 3 | JOHNSON | UNKNOWN | ? | | | | 15 | 15 | 23 | E |
| 3 | LABETTE | ALLOWAY | 2 | | | SW | 9 | 35 | 19 | E |
| 3 | LABETTE | ALLOWAY | 5 | | | NW | 9 | 35 | 19 | E |
| 3 | LABETTE | ALLOWAY | 3 | | | SW | 9 | 35 | 19 | E |
| 3 | LABETTE | ALLOWAY | 4 | | | SW | 9 | 35 | 19 | E |
| 3 | LABETTE | ALLOWAY (not WILMOTH) | 4 | W2 | SW | NE | 9 | 35 | 19 | E |
| 3 | LABETTE | BAIRD? (prob HAHN) | 1 | | | SE | 32 | 34 | 20 | E |
| 3 | LABETTE | BAIRD? (prob HAHN) | 2 | | | SE | 32 | 34 | 20 | E |
| 3 | LABETTE | BAIRD? (prob HAHN) | 3 | | | SE | 32 | 34 | 20 | E |
| 3 | LABETTE | BAKER? (now COOK) | 1 | | | NE | 29 | 31 | 21 | E |
| 3 | LABETTE | BANZET | 1 | NW | NE | NW | 9 | 35 | 19 | E |
| 3 | LABETTE | BANZET | 1 | | | NW | 13 | 35 | 19 | E |
| 3 | LABETTE | BANZET | 2 | | | NW | 13 | 35 | 19 | E |
| 3 | LABETTE | BANZET | 3 | | | NW | 13 | 35 | 19 | E |
| 3 | LABETTE | BARNDOLLAR (not STEELE) | | | | N2 | 18 | 35 | 18 | E |
| 3 | LABETTE | BARR | N5L | NE | SW | NE | 10 | 35 | 21 | E |
| 3 | LABETTE | BARR | N7U | SE | NW | NE | 10 | 35 | 21 | E |

Priority 1C Wells

| District | County | Lease Name | Well Number | Q3 | Q2 | Q1 | Sect. | Twp. | Rng. | Dir. |
|----------|---------|---------------------------|-------------|----|----|----|-------|------|------|------|
| 3 | LABETTE | BARR | B33 | SE | NW | NE | 10 | 35 | 21 | E |
| 3 | LABETTE | BARR | B34 | SE | NW | NE | 10 | 35 | 21 | E |
| 3 | LABETTE | BARR | B13 | NE | SW | NE | 10 | 35 | 21 | E |
| 3 | LABETTE | BARR | B12 | NE | SW | NE | 10 | 35 | 21 | E |
| 3 | LABETTE | BARR | B11 | NE | SW | NE | 10 | 35 | 21 | E |
| 3 | LABETTE | BARR | N5U | NE | SW | NE | 10 | 35 | 21 | E |
| 3 | LABETTE | BARR | SWD 1 | NW | SW | NE | 10 | 35 | 21 | E |
| 3 | LABETTE | BARR | B15 | NW | SW | NE | 10 | 35 | 21 | E |
| 3 | LABETTE | BARR | B14 | NE | SW | NE | 10 | 35 | 21 | E |
| 3 | LABETTE | BARR | N13U | NW | SW | NE | 10 | 35 | 21 | E |
| 3 | LABETTE | BARR | B43 | SW | NW | NE | 10 | 35 | 21 | E |
| 3 | LABETTE | BARR | B10 | NE | SW | NE | 10 | 35 | 21 | E |
| 3 | LABETTE | BARR | B20 | NW | SW | NE | 10 | 35 | 21 | E |
| 3 | LABETTE | BARR | B24 | NW | SW | NE | 10 | 35 | 21 | E |
| 3 | LABETTE | BARR | B49 | NW | SW | NE | 10 | 35 | 21 | E |
| 3 | LABETTE | BARR | N11L | SW | NW | NE | 10 | 35 | 21 | E |
| 3 | LABETTE | BARR | N11U | SW | NW | NE | 10 | 35 | 21 | E |
| 3 | LABETTE | BARR | N12L | NW | SW | NE | 10 | 35 | 21 | E |
| 3 | LABETTE | BARR | N12U | NW | SW | NE | 10 | 35 | 21 | E |
| 3 | LABETTE | BARR | B23 | NE | SW | NE | 10 | 35 | 21 | E |
| 3 | LABETTE | BARR | N6U | NW | SW | NE | 10 | 35 | 21 | E |
| 3 | LABETTE | BARR | B21 | NE | SW | NE | 10 | 35 | 21 | E |
| 3 | LABETTE | BARR | N6L | NW | SW | NE | 10 | 35 | 21 | E |
| 3 | LABETTE | BARR | B19 | NE | SW | NE | 10 | 35 | 21 | E |
| 3 | LABETTE | BARR | B18 | NE | SW | NE | 10 | 35 | 21 | E |
| 3 | LABETTE | BARR | B17 | NE | SW | NE | 10 | 35 | 21 | E |
| 3 | LABETTE | BARR | B16 | NW | SW | NE | 10 | 35 | 21 | E |
| 3 | LABETTE | BARR | B42 | SW | NW | NE | 10 | 35 | 21 | E |
| 3 | LABETTE | BARR | N7L | SE | NW | NE | 10 | 35 | 21 | E |
| 3 | LABETTE | BARR | B44 | NW | SW | NE | 10 | 35 | 21 | E |
| 3 | LABETTE | BARR | B22 | NE | SW | NE | 10 | 35 | 21 | E |
| 3 | LABETTE | BARR | B28 | SW | NW | NE | 10 | 35 | 21 | E |
| 3 | LABETTE | BARR | B32 | SW | NW | NE | 10 | 35 | 21 | E |
| 3 | LABETTE | BARR | N13L | NW | SW | NE | 10 | 35 | 21 | E |
| 3 | LABETTE | BARR | B31 | SE | NW | NE | 10 | 35 | 21 | E |
| 3 | LABETTE | BARR | B45 | NW | SW | NE | 10 | 35 | 21 | E |
| 3 | LABETTE | BARR | B30 | SE | NW | NE | 10 | 35 | 21 | E |
| 3 | LABETTE | BARR | B29 | SE | NW | NE | 10 | 35 | 21 | E |
| 3 | LABETTE | BARR | N4U | NE | SW | NE | 10 | 35 | 21 | E |
| 3 | LABETTE | BARR | N4L | NE | SW | NE | 10 | 35 | 21 | E |
| 3 | LABETTE | BARR | N3L | NE | SW | NE | 10 | 35 | 21 | E |
| 3 | LABETTE | BARR | B27 | NE | SW | NE | 10 | 35 | 21 | E |
| 3 | LABETTE | BARR | N2U | NE | SW | NE | 10 | 35 | 21 | E |
| 3 | LABETTE | BARR | N1L | NE | SW | NE | 10 | 35 | 21 | E |
| 3 | LABETTE | BARR | B25 | NE | SW | NE | 10 | 35 | 21 | E |
| 3 | LABETTE | BARR | N2L | NE | SW | NE | 10 | 35 | 21 | E |
| 3 | LABETTE | BARR | N1U | NE | SW | NE | 10 | 35 | 21 | E |
| 3 | LABETTE | BARR | B26 | NE | SW | NE | 10 | 35 | 21 | E |
| 3 | LABETTE | BARR | B46 | NW | SW | NE | 10 | 35 | 21 | E |
| 3 | LABETTE | BARR | N3U | NE | SW | NE | 10 | 35 | 21 | E |
| 3 | LABETTE | BARR | B48 | NW | SW | NE | 10 | 35 | 21 | E |
| 3 | LABETTE | BARR | B47 | NW | SW | NE | 10 | 35 | 21 | E |
| 3 | LABETTE | BAUGHER/MYERS (not BROWN) | 3 | | | NW | 21 | 32 | 19 | E |
| 3 | LABETTE | BAUGHER/MYERS (not BROWN) | 2 | | | NW | 21 | 32 | 19 | E |
| 3 | LABETTE | BAUGHER/MYERS (not BROWN) | 1 | | | NW | 21 | 32 | 19 | E |
| 3 | LABETTE | BAUNHOFER 07 | 1 | | | SE | 7 | 35 | 20 | E |

Priority 1C Wells

| District | County | Lease Name | Well Number | Q3 | Q2 | Q1 | Sect. | Twp. | Rng. | Dir. |
|----------|---------|-----------------------|-------------|----|----|----|-------|------|------|------|
| 3 | LABETTE | BAUNHOFER 07 | 2 | | | SE | 7 | 35 | 20 | E |
| 3 | LABETTE | BEATLY (NAME?) | 2 | | | SW | 5 | 31 | 18 | E |
| 3 | LABETTE | BEATLY (NAME?) | 1 | | | SW | 5 | 31 | 18 | E |
| 3 | LABETTE | BENNING | 06 | | | SW | 14 | 35 | 17 | E |
| 3 | LABETTE | BENNING | 09 | | | SE | 14 | 35 | 17 | E |
| 3 | LABETTE | BENNING | 13 | | | SE | 14 | 35 | 17 | E |
| 3 | LABETTE | BENNING | 12 | | | SE | 14 | 35 | 17 | E |
| 3 | LABETTE | BENNING | 11 | | | SE | 14 | 35 | 17 | E |
| 3 | LABETTE | BENNING | 07 | | | SE | 14 | 35 | 17 | E |
| 3 | LABETTE | BENNING | 05 | | | SW | 14 | 35 | 17 | E |
| 3 | LABETTE | BENNING | 04 | | | SW | 14 | 35 | 17 | E |
| 3 | LABETTE | BENNING | 03 | | | SE | 14 | 35 | 17 | E |
| 3 | LABETTE | BENNING | 02 | | | SE | 14 | 35 | 17 | E |
| 3 | LABETTE | BENNING | 10 | | | SE | 14 | 35 | 17 | E |
| 3 | LABETTE | BENNING | 08 | | | SE | 14 | 35 | 17 | E |
| 3 | LABETTE | BINDERIM | BE-1 | | SW | SE | 11 | 35 | 20 | E |
| 3 | LABETTE | BINDERIM | BW-1 | | C | SW | 11 | 35 | 20 | E |
| 3 | LABETTE | BOGE (NAME?) | 1 | | | SW | 34 | 31 | 18 | E |
| 3 | LABETTE | BOWLES (PROB BOLES) | 4-B | NW | SE | SW | 25 | 33 | 17 | E |
| 3 | LABETTE | BRADER | 1 | NW | NW | SW | 11 | 32 | 21 | E |
| 3 | LABETTE | BROOKS | 1 | NW | NW | NE | 23 | 34 | 19 | E |
| 3 | LABETTE | C/M RANCH | 3 | SW | NE | SE | 9 | 35 | 18 | E |
| 3 | LABETTE | C/M RANCH | 4 | SE | SE | NW | 9 | 35 | 18 | E |
| 3 | LABETTE | C/M RANCH | 7 | | | | 16 | 35 | 18 | E |
| 3 | LABETTE | C/M RANCH | 5 | C | NE | NE | 9 | 35 | 18 | E |
| 3 | LABETTE | CARLSON | 6 | SE | SW | NW | 31 | 33 | 18 | E |
| 3 | LABETTE | CARLSON | 4 | SW | NW | SW | 31 | 33 | 18 | E |
| 3 | LABETTE | CARLSON | 8 | SE | SW | SW | 31 | 33 | 18 | E |
| 3 | LABETTE | CARLSON | 4A | E2 | SE | SW | 31 | 33 | 18 | E |
| 3 | LABETTE | CARLSON | 10 A | S2 | S2 | SW | 31 | 33 | 18 | E |
| 3 | LABETTE | CARLSON | 1 | SE | SE | SE | 31 | 33 | 18 | E |
| 3 | LABETTE | CARLSON | 5 | NW | SW | SW | 31 | 33 | 18 | E |
| 3 | LABETTE | CARLSON | 10 | SE | SW | SW | 31 | 33 | 18 | E |
| 3 | LABETTE | CARLSON | 9 | NE | NE | SW | 31 | 33 | 18 | E |
| 3 | LABETTE | CARLSON | 5 | NW | NW | SW | 31 | 33 | 18 | E |
| 3 | LABETTE | CARLSON | 3 | NW | SW | SW | 31 | 33 | 18 | E |
| 3 | LABETTE | CARLSON | 1 | SW | SW | SW | 31 | 33 | 18 | E |
| 3 | LABETTE | CARLSON | 7 | NE | SW | SW | 31 | 33 | 18 | E |
| 3 | LABETTE | CARLSON A | 1 | NE | NW | SW | 31 | 33 | 18 | E |
| 3 | LABETTE | CARLSON A | 12 | NE | NW | SW | 31 | 33 | 18 | E |
| 3 | LABETTE | CARLSON A | 7 | NW | NW | SW | 31 | 33 | 18 | E |
| 3 | LABETTE | CARLSON A | 9 | NW | SW | SW | 31 | 33 | 18 | E |
| 3 | LABETTE | CARNAHAN (not MOHLER) | NE | | | NE | 4 | 33 | 19 | E |
| 3 | LABETTE | CARNAHAN (not MOHLER) | SE | | | SE | 4 | 33 | 19 | E |
| 3 | LABETTE | CARNAHAN (not MOHLER) | SW | | | SW | 4 | 33 | 19 | E |
| 3 | LABETTE | CARNAHAN (not MOHLER) | NE | | | NE | 4 | 33 | 19 | E |
| 3 | LABETTE | CATTLEMAN | 1 | NW | SW | NE | 8 | 31 | 21 | E |
| 3 | LABETTE | CHRISTMORE | 1 | | | SE | 2 | 35 | 18 | E |
| 3 | LABETTE | CLARK (not SANDS) | 1 | | NW | NW | 2 | 35 | 17 | E |
| 3 | LABETTE | CLARK (not SANDS) | 4-M | NW | SW | NW | 2 | 35 | 17 | E |
| 3 | LABETTE | CLARK (not SANDS) | 2 | | SW | NW | 2 | 35 | 17 | E |
| 3 | LABETTE | CLARK (not SANDS) | 3 | NW | NE | NW | 2 | 35 | 17 | E |
| 3 | LABETTE | CLARK (not SANDS) | 7 | | NW | NW | 2 | 35 | 17 | E |
| 3 | LABETTE | CLARK (not SANDS) | 6 | SE | NW | NW | 2 | 35 | 17 | E |
| 3 | LABETTE | CLARK (not SANDS) | 5 | NW | SW | NW | 2 | 35 | 17 | E |
| 3 | LABETTE | CONNELL | 1 | | | NW | 36 | 33 | 18 | E |

Priority 1C Wells

| District | County | Lease Name | Well Number | Q3 | Q2 | Q1 | Sect. | Twp. | Rng. | Dir. |
|----------|---------|---------------------------|-------------|----|----|----|-------|------|------|------|
| 3 | LABETTE | COOK/HARDER/PARRET | | | SW | SW | 11 | 32 | 17 | E |
| 3 | LABETTE | COOK/HARDER/PARRET | | | SW | SW | 11 | 32 | 17 | E |
| 3 | LABETTE | COOK/HARDER/PARRET | 3-OWWO | | W2 | SW | 11 | 32 | 17 | E |
| 3 | LABETTE | COPELAND (not SWART) | 1 | | SE | SE | 35 | 31 | 17 | E |
| 3 | LABETTE | COPELAND (not SWART) | 3 | | SE | SE | 35 | 31 | 17 | E |
| 3 | LABETTE | COPELAND (not SWART) | 2 | | SE | SE | 35 | 31 | 17 | E |
| 3 | LABETTE | COUCH-LORENZ (not FRANK) | 1 | NW | NE | SW | 12 | 32 | 18 | E |
| 3 | LABETTE | CRANOR R E | 4-4 | SW | NW | SW | 10 | 35 | 18 | E |
| 3 | LABETTE | CRANOR R E (not KASTLER?) | 4-2 | | SW | SE | 10 | 35 | 18 | E |
| 3 | LABETTE | CRANOR R E (not LOWRY?) | 4-1 | SW | SW | SW | 10 | 35 | 18 | E |
| 3 | LABETTE | CRANOR R E (not LOWRY?) | 4-6 | NE | NW | NE | 10 | 35 | 18 | E |
| 3 | LABETTE | CRANOR R E (not LOWRY?) | 4-5 | | SE | NW | 10 | 35 | 18 | E |
| 3 | LABETTE | D E MYERS | 1 | SE | SW | SW | 22 | 32 | 18 | E |
| 3 | LABETTE | DARLING (not BURSON) | D | | | NW | 2 | 32 | 17 | E |
| 3 | LABETTE | DARLING (not BURSON) | 02 | | SE | NW | 2 | 32 | 17 | E |
| 3 | LABETTE | DARLING (not BURSON) | 01 | | SE | NW | 2 | 32 | 17 | E |
| 3 | LABETTE | DARLING (not BURSON) | C | | | NW | 2 | 32 | 17 | E |
| 3 | LABETTE | DARLING (not BURSON) | E | | | NW | 2 | 32 | 17 | E |
| 3 | LABETTE | DARLING (not BURSON) | F | | | NW | 2 | 32 | 17 | E |
| 3 | LABETTE | DARLING (not BURSON) | H | | | NW | 2 | 32 | 17 | E |
| 3 | LABETTE | DARLING (not BURSON) | G | | | NW | 2 | 32 | 17 | E |
| 3 | LABETTE | DAVID MEYERS | 1 P | NW | NW | NW | 33 | 32 | 18 | E |
| 3 | LABETTE | DAVID MYERS | 3 | SE | SE | NW | 33 | 32 | 18 | E |
| 3 | LABETTE | DAVID MYERS | DER-1 | NE | NE | NE | 32 | 32 | 18 | E |
| 3 | LABETTE | DAVID MYERS | 3 | SE | NE | NW | 22 | 32 | 18 | E |
| 3 | LABETTE | DAVIS | 1 | NE | SE | SE | 21 | 31 | 21 | E |
| 3 | LABETTE | DAVIS | 2 | NE | SE | SE | 21 | 31 | 21 | E |
| 3 | LABETTE | DAVIS | 3 | N2 | SE | SE | 21 | 31 | 21 | E |
| 3 | LABETTE | DEBOLT | KCPD-2 | NW | NW | NE | 25 | 32 | 17 | E |
| 3 | LABETTE | DEBOLT | KCPD-1 | NW | NW | NE | 25 | 32 | 17 | E |
| 3 | LABETTE | DEBOLT | 2 | SW | SE | SW | 24 | 32 | 17 | E |
| 3 | LABETTE | DEBOLT | 4 | SE | SE | SW | 24 | 32 | 17 | E |
| 3 | LABETTE | DEBOLT | KCDP 3 | NE | NW | NE | 25 | 32 | 17 | E |
| 3 | LABETTE | DEBOLT | KCPD-1 | NW | NW | NE | 25 | 32 | 17 | E |
| 3 | LABETTE | DENNIS | 2 A | SW | NE | SE | 1 | 34 | 17 | E |
| 3 | LABETTE | DENNIS | 5 A | SW | SW | SE | 1 | 34 | 17 | E |
| 3 | LABETTE | DENNIS | 3 A | NW | SE | SE | 1 | 34 | 17 | E |
| 3 | LABETTE | DENNIS | 6 A | NW | SW | SE | 1 | 34 | 17 | E |
| 3 | LABETTE | DENNIS | 7 A | SW | NW | SE | 1 | 34 | 17 | E |
| 3 | LABETTE | DENNIS | 4 A | SW | SE | SE | 1 | 34 | 17 | E |
| 3 | LABETTE | DENNIS A | 1 | NW | NE | SE | 1 | 34 | 17 | E |
| 3 | LABETTE | DRAKE K | (DRA01) | SW | NW | NE | 12 | 31 | 18 | E |
| 3 | LABETTE | E SMITH | 2 | N2 | SE | NE | 20 | 31 | 21 | E |
| 3 | LABETTE | E SMITH | 1 | NW | SE | NE | 20 | 31 | 21 | E |
| 3 | LABETTE | E. HENRY (SYKES) | 4 | | W2 | NW | 5 | 33 | 21 | E |
| 3 | LABETTE | E. HENRY (SYKES) | 2 | W2 | NE | SE | 5 | 33 | 21 | E |
| 3 | LABETTE | ELDON MYERS | 1 | NW | NW | NW | 36 | 32 | 17 | E |
| 3 | LABETTE | ELLA P BENNING | 2 | | | SE | 14 | 35 | 17 | E |
| 3 | LABETTE | ELLA P BENNING | 1H | S2 | SE | SE | 14 | 35 | 17 | E |
| 3 | LABETTE | ELLIOTT | 1 | | | NW | 8 | 35 | 19 | E |
| 3 | LABETTE | ELLIOTT | 2 | | | NW | 8 | 35 | 19 | E |
| 3 | LABETTE | ELLIOTT | 3 | | | NW | 8 | 35 | 19 | E |
| 3 | LABETTE | ELLIS | 3 | SE | NE | SW | 22 | 32 | 18 | E |
| 3 | LABETTE | ELLIS | 1 | N2 | SE | SW | 22 | 32 | 18 | E |
| 3 | LABETTE | ELLISON | 3 | NW | NW | NE | 29 | 32 | 18 | E |
| 3 | LABETTE | ELLISON | 2 | SE | SE | NE | 29 | 32 | 18 | E |

Priority 1C Wells

| District | County | Lease Name | Well Number | Q3 | Q2 | Q1 | Sect. | Twp. | Rng. | Dir. |
|----------|---------|----------------------|-------------|----|----|----|-------|------|------|------|
| 3 | LABETTE | ELLISON | 3 | W2 | E2 | SE | 29 | 32 | 18 | E |
| 3 | LABETTE | ELLISON | 2-86 | SE | SE | NE | 29 | 32 | 18 | E |
| 3 | LABETTE | ELYWN ELLISON | 1 | SE | SW | NE | 29 | 32 | 18 | E |
| 3 | LABETTE | ernest brothers | 1P86 | SE | SE | NE | 20 | 32 | 18 | E |
| 3 | LABETTE | EVITTS (not SUMMERS) | 4-A | NE | NE | NE | 35 | 33 | 17 | E |
| 3 | LABETTE | FISHER | 1 | SE | SW | SE | 8 | 33 | 21 | E |
| 3 | LABETTE | FOLEY | 7 | | | NW | 5 | 35 | 20 | E |
| 3 | LABETTE | FOLEY | 8 | | | NW | 5 | 35 | 20 | E |
| 3 | LABETTE | FOLEY | 6 | | | NW | 5 | 35 | 20 | E |
| 3 | LABETTE | FOLEY | 1 | | | NW | 5 | 35 | 20 | E |
| 3 | LABETTE | FOLEY | 4 | | | NW | 5 | 35 | 20 | E |
| 3 | LABETTE | FOLEY | 9 | | | NW | 5 | 35 | 20 | E |
| 3 | LABETTE | FOLEY | 3 | | | NW | 5 | 35 | 20 | E |
| 3 | LABETTE | FOLEY | 2 | | | NW | 5 | 35 | 20 | E |
| 3 | LABETTE | FOLEY | 5 | | | NW | 5 | 35 | 20 | E |
| 3 | LABETTE | FOSTER | KCPF 6 | NE | SW | SW | 24 | 32 | 17 | E |
| 3 | LABETTE | FOSTER | KCPF-11 | NE | SE | SW | 24 | 32 | 17 | E |
| 3 | LABETTE | FOSTER | KCPM-1 | NE | NE | SE | 25 | 32 | 17 | E |
| 3 | LABETTE | FOSTER | KCPF-10 | NE | SE | SW | 24 | 32 | 17 | E |
| 3 | LABETTE | FOSTER | 6 | SW | SE | SW | 24 | 32 | 17 | E |
| 3 | LABETTE | FOSTER | 4 | SW | SE | SW | 24 | 32 | 17 | E |
| 3 | LABETTE | FOSTER | 7 | SE | SE | SW | 24 | 32 | 17 | E |
| 3 | LABETTE | FOSTER | KPF-1 | SE | SW | SW | 24 | 32 | 17 | E |
| 3 | LABETTE | FOSTER | KCPF-2 | NE | SW | SW | 25 | 32 | 17 | E |
| 3 | LABETTE | FOSTER | KPF-3 | NE | SW | SW | 24 | 32 | 17 | E |
| 3 | LABETTE | FOSTER | KCPF 2 | NW | SE | SW | 24 | 32 | 17 | E |
| 3 | LABETTE | FOSTER | KCPF 3 | NW | SE | SW | 24 | 32 | 17 | E |
| 3 | LABETTE | FOSTER | KCPF-5 | SW | NE | SW | 24 | 32 | 17 | E |
| 3 | LABETTE | FOSTER | KCPF 5 | SE | NW | SW | 24 | 32 | 17 | E |
| 3 | LABETTE | FOSTER | KPF-2 | SE | SW | SW | 24 | 32 | 17 | E |
| 3 | LABETTE | FOSTER | KCPF-7 | SW | SW | SW | 24 | 32 | 17 | E |
| 3 | LABETTE | FOSTER KCPF | 12 | SE | NW | SW | 24 | 32 | 17 | E |
| 3 | LABETTE | FOSTER KCPF | 8 | NE | NW | SW | 24 | 32 | 17 | E |
| 3 | LABETTE | FOUGHT (not RUDLEN) | 1 | | NW | NW | 6 | 31 | 18 | E |
| 3 | LABETTE | FRAZIER (not BOGLE) | 2 | | | SE | 34 | 34 | 20 | E |
| 3 | LABETTE | FRAZIER (not BOGLE) | 1 | | | SE | 34 | 34 | 20 | E |
| 3 | LABETTE | FRENCH (LEO BURRIS) | 7 | | S2 | SE | 11 | 32 | 17 | E |
| 3 | LABETTE | FRENCH (not ALLEN) | 1 | | S2 | SE | 11 | 32 | 17 | E |
| 3 | LABETTE | FRENCH (not ALLEN) | 2 | | S2 | SE | 11 | 32 | 17 | E |
| 3 | LABETTE | FRENCH (not ALLEN) | 3 | | S2 | SE | 11 | 32 | 17 | E |
| 3 | LABETTE | FRENCH (not ALLEN) | 4 | | S2 | SE | 11 | 32 | 17 | E |
| 3 | LABETTE | FRENCH (not ALLEN) | 5 | | S2 | SE | 11 | 32 | 17 | E |
| 3 | LABETTE | FRENCH (not ALLEN) | 6 | | S2 | SE | 11 | 32 | 17 | E |
| 3 | LABETTE | FULLER | 1 | | | SW | 15 | 31 | 18 | E |
| 3 | LABETTE | G J RUTTGEN | 2 | NE | SE | SE | 12 | 33 | 18 | E |
| 3 | LABETTE | G J RUTTGEN | 3 | NE | SE | SE | 12 | 33 | 18 | E |
| 3 | LABETTE | G J RUTTGEN | 4 | SE | NE | SE | 12 | 33 | 18 | E |
| 3 | LABETTE | G J RUTTGEN | 5 | SE | NE | SE | 12 | 33 | 18 | E |
| 3 | LABETTE | G J RUTTGEN | 6 | NE | NE | SE | 12 | 33 | 18 | E |
| 3 | LABETTE | G J RUTTGEN | 8 | NE | SE | SE | 12 | 33 | 18 | E |
| 3 | LABETTE | G J RUTTGEN | 9 | NE | SE | SE | 12 | 33 | 18 | E |
| 3 | LABETTE | G J RUTTGEN | 10 | SE | NE | SE | 12 | 33 | 18 | E |
| 3 | LABETTE | G J RUTTGEN | 2B | | SE | NE | 12 | 33 | 17 | E |
| 3 | LABETTE | GAIER | 2 | | NE | NE | 19 | 34 | 18 | E |
| 3 | LABETTE | GARY KINSER | 1 | NW | NW | NW | 26 | 34 | 19 | E |
| 3 | LABETTE | GARY KINSER | 2 | NW | NW | NW | 26 | 34 | 19 | E |

Priority 1C Wells

| District | County | Lease Name | Well Number | Q3 | Q2 | Q1 | Sect. | Twp. | Rng. | Dir. |
|----------|---------|-------------------------------|-------------|----|----|----|-------|------|------|------|
| 3 | LABETTE | GETMAN | 1 | SE | SE | NE | 3 | 32 | 21 | E |
| 3 | LABETTE | GETMAN | 2 | NW | SW | NE | 3 | 32 | 21 | E |
| 3 | LABETTE | GETMAN | 4 | SE | SW | NE | 3 | 32 | 21 | E |
| 3 | LABETTE | GETMAN | 3 | NE | SW | NE | 3 | 32 | 21 | E |
| 3 | LABETTE | GETMAN | 6 | SW | SE | NE | 3 | 32 | 21 | E |
| 3 | LABETTE | GETMAN | 7 | NW | SW | NE | 3 | 32 | 21 | E |
| 3 | LABETTE | GETMAN | 8 | SW | NW | SE | 3 | 32 | 21 | E |
| 3 | LABETTE | GJ RUTTGEN MADDOX | 2 | W2 | SE | NE | 12 | 33 | 17 | E |
| 3 | LABETTE | GOEDEKE | 4 | NW | NE | SE | 3 | 32 | 21 | E |
| 3 | LABETTE | GOEDEKE | 1 | NW | NE | SE | 3 | 32 | 21 | E |
| 3 | LABETTE | GOEDEKE | 2 | SW | NE | SE | 3 | 32 | 21 | E |
| 3 | LABETTE | GOEDEKE | 3 | NW | NE | SE | 3 | 32 | 21 | E |
| 3 | LABETTE | GRAYBILL/HOWARD (not WOLFORD) | 2 | | | SW | 2 | 34 | 18 | E |
| 3 | LABETTE | GRAYBILL/HOWARD (not WOLFORD) | 1 | | | SW | 2 | 34 | 18 | E |
| 3 | LABETTE | GRAYBILL/HOWARD (not WOLFORD) | 3 | | | SW | 2 | 34 | 18 | E |
| 3 | LABETTE | GREEN | 1 | SW | SE | SE | 5 | 33 | 21 | E |
| 3 | LABETTE | Greer | GREE01 | NW | SW | SW | 4 | 33 | 19 | E |
| 3 | LABETTE | GREGORY | G-2 | SE | SW | SW | 35 | 32 | 17 | E |
| 3 | LABETTE | HAAGE | 2 | | | NE | 5 | 35 | 20 | E |
| 3 | LABETTE | HAAGE | 3 | | | NE | 5 | 35 | 20 | E |
| 3 | LABETTE | HAAGE | 6 | | | NE | 5 | 35 | 20 | E |
| 3 | LABETTE | HAAGE | 4 | | | NE | 5 | 35 | 20 | E |
| 3 | LABETTE | HAAGE | 5 | | | NE | 5 | 35 | 20 | E |
| 3 | LABETTE | HAAGE | 1 | | | NE | 5 | 35 | 20 | E |
| 3 | LABETTE | Hampton | OW1UG | SW | SE | NW | 7 | 32 | 18 | E |
| 3 | LABETTE | HART | 02 | | | SE | 9 | 34 | 20 | E |
| 3 | LABETTE | HART | 01 | | | SE | 9 | 34 | 20 | E |
| 3 | LABETTE | HART | 03 | | | SE | 9 | 34 | 20 | E |
| 3 | LABETTE | HART | 04 | | | SE | 9 | 34 | 20 | E |
| 3 | LABETTE | HART | 05 | | | SE | 9 | 34 | 20 | E |
| 3 | LABETTE | HART | 06 | | | SE | 9 | 34 | 20 | E |
| 3 | LABETTE | HEIBERT | 3 | W2 | NW | NW | 24 | 34 | 19 | E |
| 3 | LABETTE | HEIMSAR? | 1 | | | SE | 5 | 33 | 20 | E |
| 3 | LABETTE | HENRY (WAS MCBRIDE) | 3 | | | NE | 1 | 34 | 17 | E |
| 3 | LABETTE | HENRY (WAS MCBRIDE) | 2 | | | NE | 1 | 34 | 17 | E |
| 3 | LABETTE | HENRY (WAS MCBRIDE) | 1 | | | NE | 1 | 34 | 17 | E |
| 3 | LABETTE | HERZBERG | 13-1 | SE | SE | NE | 13 | 34 | 17 | E |
| 3 | LABETTE | HERZBERG | 11-1 | SE | SE | NW | 11 | 34 | 17 | E |
| 3 | LABETTE | HERZBERG | 11-2 | SE | SE | NE | 11 | 34 | 17 | E |
| 3 | LABETTE | HINE | 1 | | | NE | 5 | 35 | 19 | E |
| 3 | LABETTE | HINE | 3 | | | SE | 5 | 35 | 19 | E |
| 3 | LABETTE | HINE | 1 | NE | NE | SE | 5 | 35 | 19 | E |
| 3 | LABETTE | HINE | 2 | | | SE | 5 | 35 | 19 | E |
| 3 | LABETTE | HOLT | 1 | | | SW | 21 | 32 | 19 | E |
| 3 | LABETTE | HUCKE | 4 | NE | SW | SE | 10 | 34 | 20 | E |
| 3 | LABETTE | HUCKE | 1 | NW | SW | SE | 10 | 34 | 20 | E |
| 3 | LABETTE | HUGHES | 2 | S2 | NW | NW | 33 | 31 | 21 | E |
| 3 | LABETTE | HUGHES | 1 | S2 | NW | NW | 33 | 31 | 21 | E |
| 3 | LABETTE | JACK | 1 | S2 | SW | SE | 21 | 31 | 21 | E |
| 3 | LABETTE | JACK BROTHERS | 2 | N2 | SE | SW | 20 | 32 | 18 | E |
| 3 | LABETTE | JACK M BROTHERS | 1 | NE | NE | SW | 20 | 32 | 18 | E |
| 3 | LABETTE | JOHN SPOONER | 1 | NE | NE | SE | 29 | 32 | 18 | E |
| 3 | LABETTE | JOHN SPOONER | 3 | NW | SE | SE | 29 | 32 | 18 | E |
| 3 | LABETTE | JOHN SPOONER | 2 | SE | SE | SE | 29 | 32 | 18 | E |
| 3 | LABETTE | JOHN WULF | 1-J | SE | SW | SW | 12 | 35 | 20 | E |
| 3 | LABETTE | JOHN WULF | 2-J | NE | NE | SW | 12 | 35 | 20 | E |

Priority 1C Wells

| District | County | Lease Name | Well Number | Q3 | Q2 | Q1 | Sect. | Twp. | Rng. | Dir. |
|----------|---------|--------------------------|-------------|----|----|----|-------|------|------|------|
| 3 | LABETTE | JOHNSON (not WOLFE) | 4-11 & 12 | | E2 | NW | 3 | 35 | 18 | E |
| 3 | LABETTE | JONES | 1 | S2 | NE | NW | 29 | 31 | 21 | E |
| 3 | LABETTE | K HARMON | 9-24B | NW | SE | SW | 9 | 33 | 19 | E |
| 3 | LABETTE | KERSCHEN (NADINE?) | 1 | | SW | SE | 21 | 33 | 18 | E |
| 3 | LABETTE | KESSLER | 5 | | | NE | 11 | 35 | 19 | E |
| 3 | LABETTE | KESSLER | 2 | | | NE | 11 | 35 | 19 | E |
| 3 | LABETTE | KESSLER | 4 | | | NE | 11 | 35 | 19 | E |
| 3 | LABETTE | KESSLER | 1 | | | NE | 11 | 35 | 19 | E |
| 3 | LABETTE | KESSLER | 3 | | | NE | 11 | 35 | 19 | E |
| 3 | LABETTE | KESSLER (not RINCK) | B | | | SE | 21 | 33 | 19 | E |
| 3 | LABETTE | KESSLER (not RINCK) | A | | | SE | 21 | 33 | 19 | E |
| 3 | LABETTE | KESSLER (not WILLIAMS) | 1-2-3-4 | | | NE | 5 | 33 | 18 | E |
| 3 | LABETTE | KINSER (not WILMOTH) | 1 | | C | NE | 9 | 35 | 19 | E |
| 3 | LABETTE | KINSER (not WILMOTH) | 2 | SW | SW | NE | 9 | 35 | 19 | E |
| 3 | LABETTE | KIRKLAND | 1 | SE | SE | NE | 11 | 35 | 19 | E |
| 3 | LABETTE | KNEWTSON (not MADDOX) | 1 | | | NW | 5 | 33 | 19 | E |
| 3 | LABETTE | KNEWTSON (not MADDOX) | 1 | SE | SW | SE | 5 | 33 | 19 | E |
| 3 | LABETTE | KNEWTSON (not MADDOX) | 2 | SE | SE | NE | 5 | 33 | 19 | E |
| 3 | LABETTE | KNEWTSON (not MADDOX) | 3 | | | NE | 5 | 33 | 19 | E |
| 3 | LABETTE | KORINEK | 1 | SW | SW | NE | 5 | 33 | 21 | E |
| 3 | LABETTE | KUDRICK | 1-P-85 | NE | NW | SE | 22 | 32 | 18 | E |
| 3 | LABETTE | L & L (NOT WYCKOFF B) | 2 | | | SE | 16 | 33 | 20 | E |
| 3 | LABETTE | L & L (NOT WYCKOFF B) | 1 | | | SE | 16 | 33 | 20 | E |
| 3 | LABETTE | LESTER MYERS | DER-1 | NW | NW | NE | 23 | 32 | 18 | E |
| 3 | LABETTE | LESTER MYERS | 1 | NW | NE | NE | 27 | 32 | 18 | E |
| 3 | LABETTE | LESTER MYERS | 11 DIXON | E2 | E2 | NE | 27 | 32 | 18 | E |
| 3 | LABETTE | LESTER MYERS | 2 DIXON | | | NE | 27 | 32 | 18 | E |
| 3 | LABETTE | LESTER MYERS | 8 DIXON | SW | SE | NE | 27 | 32 | 18 | E |
| 3 | LABETTE | LESTER MYERS | 9 DIXON | SW | SE | NE | 27 | 32 | 18 | E |
| 3 | LABETTE | LESTER MYERS | 1 | SW | SE | SE | 21 | 32 | 19 | E |
| 3 | LABETTE | LEWELLEN? | 1 | | NE | NE | 14 | 35 | 19 | E |
| 3 | LABETTE | LINE | 2 | NE | NW | NE | 13 | 32 | 17 | E |
| 3 | LABETTE | LINE | 4 | NE | NW | NE | 13 | 32 | 17 | E |
| 3 | LABETTE | LINE | 1 | N2 | NE | NE | 13 | 32 | 17 | E |
| 3 | LABETTE | LIVINGSTON (not WOLFORD) | 1-OW | SE | NE | NW | 11 | 34 | 18 | E |
| 3 | LABETTE | M HUCKE | 1 | | NE | SE | 13 | 32 | 18 | E |
| 3 | LABETTE | MANGUM (not RUDLEN) | 1 | | NW | NW | 6 | 31 | 18 | E |
| 3 | LABETTE | MANGUM (not RUDLEN) | 2 | W2 | NW | NW | 6 | 31 | 18 | E |
| 3 | LABETTE | MANNER (PILKING?) | 1 | | | NW | 30 | 31 | 19 | E |
| 3 | LABETTE | MARIE WACKERLE | 04 | | E2 | SW | 36 | 34 | 20 | E |
| 3 | LABETTE | MARIE WACKERLE | 01 | | E2 | SW | 36 | 34 | 20 | E |
| 3 | LABETTE | MARIE WACKERLE | 08 | SE | SE | SW | 36 | 34 | 20 | E |
| 3 | LABETTE | MARIE WACKERLE | 02 | | E2 | SW | 36 | 34 | 20 | E |
| 3 | LABETTE | MARIE WACKERLE | ?? | SE | SE | SW | 36 | 34 | 20 | E |
| 3 | LABETTE | MARIE WACKERLE | 20 | | | SW | 36 | 34 | 20 | E |
| 3 | LABETTE | MARIE WACKERLE | 01-SWD | NE | SE | SW | 36 | 34 | 20 | E |
| 3 | LABETTE | MARIE WACKERLE | 11 | SE | SE | SW | 36 | 34 | 20 | E |
| 3 | LABETTE | MARIE WACKERLE | 09 | SW | SE | SW | 36 | 34 | 20 | E |
| 3 | LABETTE | MARIE WACKERLE | 10 | NE | SE | SW | 36 | 34 | 20 | E |
| 3 | LABETTE | MARIE WACKERLE | 06 | SW | SE | SW | 36 | 34 | 20 | E |
| 3 | LABETTE | MARIE WACKERLE | 12 | | | SW | 36 | 34 | 20 | E |
| 3 | LABETTE | MARIE WACKERLE | 13 | | | SW | 36 | 34 | 20 | E |
| 3 | LABETTE | MARIE WACKERLE | 14 | | | SW | 36 | 34 | 20 | E |
| 3 | LABETTE | MARIE WACKERLE | 16 | | | SW | 36 | 34 | 20 | E |
| 3 | LABETTE | MARIE WACKERLE | 18 | | | SW | 36 | 34 | 20 | E |
| 3 | LABETTE | MARIE WACKERLE | 07 | SW | SE | SW | 36 | 34 | 20 | E |

Priority 1C Wells

| District | County | Lease Name | Well Number | Q3 | Q2 | Q1 | Sect. | Twp. | Rng. | Dir. |
|----------|---------|---|-------------|----|----|----|-------|------|------|------|
| 3 | LABETTE | MARIE WACKERLE | 17 | | | SW | 36 | 34 | 20 | E |
| 3 | LABETTE | MARIE WACKERLE | 15 | | | SW | 36 | 34 | 20 | E |
| 3 | LABETTE | MARIE WACKERLE | 19 | | | SW | 36 | 34 | 20 | E |
| 3 | LABETTE | MARTIN (LUSE?) | 1 | | SE | SW | 32 | 34 | 18 | E |
| 3 | LABETTE | MARVEL (NOT JOHNSON) | 2 | | | NW | 31 | 34 | 18 | E |
| 3 | LABETTE | MATTOX? | 1 | | | SE | 1 | 33 | 17 | E |
| 3 | LABETTE | MAXSON D (not MOORE?) | 4-9 | NW | SW | SW | 3 | 35 | 18 | E |
| 3 | LABETTE | MCKINNEY | ? | | | NE | 19 | 31 | 18 | E |
| 3 | LABETTE | MCKINNEY | ? | | | NE | 19 | 31 | 18 | E |
| 3 | LABETTE | MCKINNEY (1958) | 12 | NW | NE | NE | 19 | 31 | 18 | E |
| 3 | LABETTE | MCKINNEY (1975) | 1-OWWO | NE | NW | NE | 19 | 31 | 18 | E |
| 3 | LABETTE | MCKINNEY (1982) | 2 | S2 | NW | NE | 19 | 31 | 18 | E |
| 3 | LABETTE | MCKINNEY (CLEUDENEU-1929) | 2 | NE | NE | NE | 19 | 31 | 18 | E |
| 3 | LABETTE | MCKINNEY (CLEUDENEU-1929) | 1 | NE | NE | NE | 19 | 31 | 18 | E |
| 3 | LABETTE | MCKINNEY (JEWELL-1952) | 2 | NE | NW | NE | 19 | 31 | 18 | E |
| 3 | LABETTE | MCKINNEY (JEWELL-1952) | 1 | NE | NW | NE | 19 | 31 | 18 | E |
| 3 | LABETTE | MCKINNEY (not BENDERS) | 2-A | C | S2 | NW | 17 | 31 | 18 | E |
| 3 | LABETTE | MCKINNEY (not BENDERS) | 5 | | | SE | 18 | 31 | 18 | E |
| 3 | LABETTE | MCKINNEY (not BENDERS) | 1 | C | SE | SE | 18 | 31 | 18 | E |
| 3 | LABETTE | MCKINNEY (not BENDERS) | 1 | SE | NE | SE | 18 | 31 | 18 | E |
| 3 | LABETTE | MCKINNEY (not BENDERS) | 1-A | C | S2 | NW | 17 | 31 | 18 | E |
| 3 | LABETTE | MCNEAL | 4 | SE | SE | NE | 36 | 33 | 17 | E |
| 3 | LABETTE | MCNEAL | 5 | SW | SE | NE | 36 | 33 | 17 | E |
| 3 | LABETTE | MCNEAL | 6 | SW | SE | NE | 36 | 33 | 17 | E |
| 3 | LABETTE | MCNEAL | 7 | NE | NE | NE | 36 | 33 | 17 | E |
| 3 | LABETTE | MCNEAL | 8 | SW | NE | NE | 36 | 33 | 17 | E |
| 3 | LABETTE | MCNEAL | 9 | NW | NE | NE | 36 | 33 | 17 | E |
| 3 | LABETTE | MCNEAL | 3 | NE | SE | NE | 36 | 33 | 17 | E |
| 3 | LABETTE | MCNEAL | 11 | NE | NW | NE | 36 | 33 | 17 | E |
| 3 | LABETTE | MCNEAL | 10 | NW | NW | NE | 36 | 33 | 17 | E |
| 3 | LABETTE | MEEKS | 1 | | | SW | 5 | 33 | 19 | E |
| 3 | LABETTE | MEISSNER | 6 | NW | NE | SW | 10 | 34 | 20 | E |
| 3 | LABETTE | MEISSNER | 3 | | NW | SW | 10 | 34 | 20 | E |
| 3 | LABETTE | MEISSNER | 2 | N2 | NW | SW | 10 | 34 | 20 | E |
| 3 | LABETTE | MEISSNER | 1 | SE | NW | SW | 10 | 34 | 20 | E |
| 3 | LABETTE | MEISSNER | 4 | E2 | NW | SW | 10 | 34 | 20 | E |
| 3 | LABETTE | MEISSNER | 5 | | N2 | SW | 10 | 34 | 20 | E |
| 3 | LABETTE | MERRICK | 17 | NE | SE | NE | 33 | 32 | 18 | E |
| 3 | LABETTE | MERRICK | 1 | NE | NE | SW | 22 | 32 | 18 | E |
| 3 | LABETTE | MIDWEST MINERALS | 04 | | | NE | 35 | 34 | 17 | E |
| 3 | LABETTE | MIDWEST MINERALS | 13 | SE | NE | NW | 35 | 34 | 17 | E |
| 3 | LABETTE | MIDWEST MINERALS | 12 | | SE | NW | 35 | 34 | 17 | E |
| 3 | LABETTE | MIDWEST MINERALS | 10 | SE | NE | NE | 35 | 34 | 17 | E |
| 3 | LABETTE | MIDWEST MINERALS | 09 | NW | SW | NE | 35 | 34 | 17 | E |
| 3 | LABETTE | MIDWEST MINERALS | 07 | SE | SE | NW | 35 | 34 | 17 | E |
| 3 | LABETTE | MIDWEST MINERALS | 06 | SW | SE | NE | 35 | 34 | 17 | E |
| 3 | LABETTE | MIDWEST MINERALS | 2M | SE | SW | NE | 35 | 34 | 17 | E |
| 3 | LABETTE | MIDWEST MINERALS | 1M | SW | SW | NE | 35 | 34 | 17 | E |
| 3 | LABETTE | MIDWEST MINERALS | 08 | NE | SE | NW | 35 | 34 | 17 | E |
| 3 | LABETTE | MIDWEST MINERALS | WFA-1 | SW | SW | NE | 35 | 34 | 17 | E |
| 3 | LABETTE | MIDWEST MINERALS (FRAZEE) (not Plummer) | (MID02) | | | NE | 35 | 34 | 17 | E |
| 3 | LABETTE | MIDWEST MINERALS (FRAZEE) (not Plummer) | (MID01) | | | NE | 35 | 34 | 17 | E |
| 3 | LABETTE | MIDWEST MINERALS (FRAZEE) (not Plummer) | (MID03) | | | NE | 35 | 34 | 17 | E |
| 3 | LABETTE | MINOR | 2 | SW | NE | NE | 5 | 33 | 21 | E |
| 3 | LABETTE | MINOR | 1 | S2 | NE | NE | 5 | 33 | 21 | E |
| 3 | LABETTE | MOORE-10 | 4 | | SE | NW | 10 | 35 | 19 | E |

Priority 1C Wells

| District | County | Lease Name | Well Number | Q3 | Q2 | Q1 | Sect. | Twp. | Rng. | Dir. |
|----------|---------|-----------------------------|-------------|----|----|----|-------|------|------|------|
| 3 | LABETTE | MOORE-10 | 3 | | SW | NW | 10 | 35 | 19 | E |
| 3 | LABETTE | MOORE-10 | 1 | | NW | NW | 10 | 35 | 19 | E |
| 3 | LABETTE | MOORE-10 | 2 | | NE | NW | 10 | 35 | 19 | E |
| 3 | LABETTE | MORGAN | 1 | | NE | NW | 5 | 33 | 19 | E |
| 3 | LABETTE | MORGAN W | 1 | NE | NE | NW | 5 | 35 | 19 | E |
| 3 | LABETTE | MORRIS (not MORE) | 1 | NW | NW | SW | 20 | 33 | 19 | E |
| 3 | LABETTE | MULLER (WAS MCNEAL) | 1 | | | NE | 36 | 33 | 17 | E |
| 3 | LABETTE | MULLER (WAS MCNEAL) | 2 | | | NE | 36 | 33 | 17 | E |
| 3 | LABETTE | MULLER (WAS MCNEAL) | 3 | | | NE | 36 | 33 | 17 | E |
| 3 | LABETTE | MULLER R | 3 | | | NE | 23 | 33 | 17 | E |
| 3 | LABETTE | MULLER R | 4 | | | NE | 23 | 33 | 17 | E |
| 3 | LABETTE | MULLER R | 1 | | | NE | 23 | 33 | 17 | E |
| 3 | LABETTE | MULLER R | 5 | | | NE | 23 | 33 | 17 | E |
| 3 | LABETTE | MULLER R | 7 | | | NE | 23 | 33 | 17 | E |
| 3 | LABETTE | MULLER R | 6 | | | NE | 23 | 33 | 17 | E |
| 3 | LABETTE | MYERS | 1 | | | NE | 25 | 31 | 18 | E |
| 3 | LABETTE | MYERS | 1 | SW | SW | SE | 9 | 31 | 18 | E |
| 3 | LABETTE | MYERS | KCPM 24-2 | SW | NE | SE | 24 | 32 | 17 | E |
| 3 | LABETTE | MYERS | 17-43A | SE | NE | SE | 17 | 33 | 19 | E |
| 3 | LABETTE | MYERS | KCPM-3 | NW | NE | SE | 25 | 32 | 17 | E |
| 3 | LABETTE | MYERS | KCPM-4 | NE | NW | SE | 25 | 32 | 17 | E |
| 3 | LABETTE | MYERS | KCPM-2 | NW | NE | SE | 25 | 32 | 17 | E |
| 3 | LABETTE | MYERS | KCPM-3 | NW | NE | SE | 25 | 32 | 17 | E |
| 3 | LABETTE | MYERS | KCPM-4 | NW | NE | SE | 25 | 32 | 17 | E |
| 3 | LABETTE | MYERS TRUST | C-1 | SE | SE | SE | 27 | 32 | 18 | E |
| 3 | LABETTE | MYERS-DIXON | 1 OW | SW | SW | NW | 27 | 32 | 18 | E |
| 3 | LABETTE | MYERS-DIXON | 1 SWD | SW | SW | NW | 27 | 32 | 18 | E |
| 3 | LABETTE | NOBLE | 2 | | | NW | 34 | 34 | 20 | E |
| 3 | LABETTE | NOBLE | 1 | | | NW | 34 | 34 | 20 | E |
| 3 | LABETTE | OGLER | 1 | | | NW | 32 | 32 | 19 | E |
| 3 | LABETTE | OGLER | 2 | | | NW | 32 | 32 | 19 | E |
| 3 | LABETTE | OGLER | 3 | | | NW | 32 | 32 | 19 | E |
| 3 | LABETTE | ORNELES / CARNEY (NOT CARY) | 1 | NE | NE | NE | 34 | 34 | 18 | E |
| 3 | LABETTE | PALMER | 1-A | SW | SE | SE | 36 | 33 | 17 | E |
| 3 | LABETTE | PALMER | 2-A | NW | SE | SE | 36 | 33 | 17 | E |
| 3 | LABETTE | PALMER | 3-A | SW | NE | SE | 36 | 33 | 17 | E |
| 3 | LABETTE | PALMER | 4-A | NW | NE | SE | 36 | 33 | 17 | E |
| 3 | LABETTE | PARKS ESTATE | 1 | NW | NW | NW | 1 | 35 | 20 | E |
| 3 | LABETTE | PERRY | KDP-29 | NW | SE | NE | 25 | 32 | 17 | E |
| 3 | LABETTE | PERRY | KDP 38 | SW | SE | NE | 25 | 32 | 17 | E |
| 3 | LABETTE | PERRY | KDP-32 | SW | SE | NE | 25 | 32 | 17 | E |
| 3 | LABETTE | PERRY | KDP-24 | SE | NW | NE | 25 | 32 | 17 | E |
| 3 | LABETTE | PERRY | KDP-53 | NW | NE | SE | 25 | 32 | 17 | E |
| 3 | LABETTE | PERRY | KDP-31 | SW | SE | NE | 25 | 32 | 17 | E |
| 3 | LABETTE | PERRY | KDP-33 | SW | NE | NE | 25 | 32 | 17 | E |
| 3 | LABETTE | PERRY | KDP-32 | SW | SE | NE | 25 | 32 | 17 | E |
| 3 | LABETTE | PERRY | KDP-31 | SW | SE | NE | 25 | 32 | 17 | E |
| 3 | LABETTE | PERRY | KDP-27 | SE | SW | NE | 25 | 32 | 17 | E |
| 3 | LABETTE | PERRY | KDP-23 | SE | NW | NE | 25 | 32 | 17 | E |
| 3 | LABETTE | PERRY | KDP-30 | NW | SE | NE | 25 | 32 | 17 | E |
| 3 | LABETTE | PERRY | KCPP-56 | SW | SW | NE | 25 | 32 | 17 | E |
| 3 | LABETTE | PERRY | KDP-47 | | | | 25 | 32 | 17 | E |
| 3 | LABETTE | PERRY | KCPP-03 | SE | NW | NW | 25 | 32 | 17 | E |
| 3 | LABETTE | PERRY | KDP-09 | NW | SW | NE | 25 | 32 | 17 | E |
| 3 | LABETTE | PERRY | KCPP-22 | SW | SW | NE | 25 | 32 | 17 | E |
| 3 | LABETTE | PERRY | KDP-26 | SE | SW | NE | 25 | 32 | 17 | E |

Priority 1C Wells

| District | County | Lease Name | Well Number | Q3 | Q2 | Q1 | Sect. | Twp. | Rng. | Dir. |
|----------|---------|-----------------------------|-------------|----|----|----|-------|------|------|------|
| 3 | LABETTE | PERRY | KCPP-08 | SW | NW | NE | 25 | 32 | 17 | E |
| 3 | LABETTE | PERRY | KCPP-56 | SW | SW | NE | 25 | 32 | 17 | E |
| 3 | LABETTE | PERRY | KDP-28 | SW | NE | NE | 25 | 32 | 17 | E |
| 3 | LABETTE | PERRY | KCPP 55 | SW | SW | NE | 25 | 32 | 17 | E |
| 3 | LABETTE | PERRY | KCPP-54 | SE | SE | NW | 25 | 32 | 17 | E |
| 3 | LABETTE | PERRY | KCPP-52 | NW | NW | NW | 25 | 32 | 17 | E |
| 3 | LABETTE | PERRY | KDP-27 | SE | SW | NE | 25 | 32 | 17 | E |
| 3 | LABETTE | PERRY | KDP-21 | NE | SW | NE | 25 | 32 | 17 | E |
| 3 | LABETTE | PERRY | KDP-29 | NE | SW | SW | 25 | 32 | 17 | E |
| 3 | LABETTE | PERRY | KCPP-09 | SW | NW | NE | 25 | 32 | 17 | E |
| 3 | LABETTE | PERRY | KDP-10 | NE | SE | NW | 25 | 32 | 17 | E |
| 3 | LABETTE | PERRY | KCPP-01 | N2 | NW | NW | 25 | 32 | 17 | E |
| 3 | LABETTE | PERRY | KDP-39 | NW | NE | SE | 25 | 32 | 17 | E |
| 3 | LABETTE | PERRY | KCPP-53 | NE | SW | NW | 25 | 32 | 17 | E |
| 3 | LABETTE | PERRY | 11 | NE | NE | NW | 25 | 32 | 17 | E |
| 3 | LABETTE | PERRY | 15 | SE | NE | NW | 25 | 32 | 17 | E |
| 3 | LABETTE | PERRY | 16 | | | NW | 25 | 32 | 17 | E |
| 3 | LABETTE | PERRY | KDP-11 | NW | SE | NW | 25 | 32 | 17 | E |
| 3 | LABETTE | PERRY | KDP-01 | SW | NE | NW | 25 | 32 | 17 | E |
| 3 | LABETTE | PERRY | KDP-02 | NW | SE | NW | 25 | 32 | 17 | E |
| 3 | LABETTE | PERRY | KDP-04 | NE | SE | NW | 25 | 32 | 17 | E |
| 3 | LABETTE | PERRY | KDP-06 | SW | NW | NE | 25 | 32 | 17 | E |
| 3 | LABETTE | PERRY | KDP-03 | NE | SE | NW | 25 | 32 | 17 | E |
| 3 | LABETTE | PERRY | KDP-08 | NW | SW | NE | 25 | 32 | 17 | E |
| 3 | LABETTE | PERRY | KDP 25 | | SE | NE | 25 | 32 | 17 | E |
| 3 | LABETTE | PERRY | KDP-12 | NW | SE | NW | 25 | 32 | 17 | E |
| 3 | LABETTE | PERRY | KDP-05 | NW | SW | NE | 25 | 32 | 17 | E |
| 3 | LABETTE | PERRY | KDP 17 | NE | SW | NW | 25 | 32 | 17 | E |
| 3 | LABETTE | PERRY | KDP-15 | NE | SE | NW | 25 | 32 | 17 | E |
| 3 | LABETTE | PERRY | KDP-18 | SE | NW | NE | 25 | 32 | 17 | E |
| 3 | LABETTE | PERRY | KDP-19 | NE | SW | NE | 25 | 32 | 17 | E |
| 3 | LABETTE | PERRY | KDP-20 | NE | SW | NE | 25 | 32 | 17 | E |
| 3 | LABETTE | PERRY | KDP-16 | SW | SW | NE | 25 | 32 | 17 | E |
| 3 | LABETTE | PERRY | KDP-21 | SE | SW | NE | 25 | 32 | 17 | E |
| 3 | LABETTE | PERRY | KDP-22 | SE | SW | NE | 25 | 32 | 17 | E |
| 3 | LABETTE | PERRY | KDP-23 | SE | NW | NE | 25 | 32 | 17 | E |
| 3 | LABETTE | PERRY | KDP-24 | SE | NW | SE | 25 | 32 | 17 | E |
| 3 | LABETTE | PERRY | KDP-07 | NW | SW | NE | 25 | 32 | 17 | E |
| 3 | LABETTE | PERRY | KDP-37 | SW | SE | NE | 25 | 32 | 17 | E |
| 3 | LABETTE | PETERSON | 1-P-85 | SE | SE | SE | 21 | 32 | 18 | E |
| 3 | LABETTE | PLUMMER (not WULF) | 2 | | W2 | SW | 35 | 34 | 20 | E |
| 3 | LABETTE | PLUMMER (not WULF) | 1 | | W2 | SW | 35 | 34 | 20 | E |
| 3 | LABETTE | PRITCHARD | 1 | | | SW | 4 | 35 | 19 | E |
| 3 | LABETTE | PRITCHARD 'B' | 1 | SW | NW | NW | 4 | 35 | 19 | E |
| 3 | LABETTE | RALPH E AND JAMES O BUSSMAN | 2 | N2 | SE | SE | 29 | 33 | 18 | E |
| 3 | LABETTE | RALSTON | 1 | NE | NE | NE | 9 | 34 | 20 | E |
| 3 | LABETTE | RALSTON | 2 | NW | NE | NE | 9 | 34 | 20 | E |
| 3 | LABETTE | RALSTON | 3 | SE | NE | NE | 9 | 34 | 20 | E |
| 3 | LABETTE | RAYMOND COOK | 1 | NW | NE | NE | 29 | 31 | 21 | E |
| 3 | LABETTE | REEDY | 7-1 | NE | NE | NW | 7 | 34 | 18 | E |
| 3 | LABETTE | REEDY | 12-1 | SE | SE | NE | 12 | 34 | 17 | E |
| 3 | LABETTE | REEDY | 2 | SE | NW | NW | 6 | 34 | 18 | E |
| 3 | LABETTE | REEDY A | 2 | SW | NW | NW | 6 | 34 | 18 | E |
| 3 | LABETTE | REEDY A | 3 | NE | NW | NW | 6 | 34 | 18 | E |
| 3 | LABETTE | REEDY A | 1 | NW | NW | NW | 6 | 34 | 18 | E |
| 3 | LABETTE | REEDY A | 5 | NW | SW | NW | 6 | 34 | 18 | E |

Priority 1C Wells

| District | County | Lease Name | Well Number | Q3 | Q2 | Q1 | Sect. | Twp. | Rng. | Dir. |
|----------|---------|-------------------------|-------------|----|----|----|-------|------|------|------|
| 3 | LABETTE | RICHARD PARKS | 2 | NE | NE | NE | 28 | 32 | 18 | E |
| 3 | LABETTE | RICHARD PARKS | 1 | SW | SW | NW | 28 | 32 | 18 | E |
| 3 | LABETTE | ROBERTS | | | | SE | 25 | 34 | 17 | E |
| 3 | LABETTE | ROBISON (not JOHNSON) | 1 | | | NE | 24 | 33 | 18 | E |
| 3 | LABETTE | ROHLING | 3-2 | SW | SW | SW | 2 | 34 | 17 | E |
| 3 | LABETTE | ROHLING | 4 | SE | SE | SW | 2 | 34 | 17 | E |
| 3 | LABETTE | ROHLING (NOT STEMMER) | 2-2 | | SE | NW | 2 | 34 | 17 | E |
| 3 | LABETTE | ROHLING (NOT STEMMER) | 1-2 | | SW | NW | 2 | 34 | 17 | E |
| 3 | LABETTE | ROYSE | 4 | SW | SW | NE | 12 | 35 | 19 | E |
| 3 | LABETTE | ROYSE | 5 | SW | SW | NE | 12 | 35 | 19 | E |
| 3 | LABETTE | ROYSE | 2 | SW | SW | NE | 12 | 35 | 19 | E |
| 3 | LABETTE | ROYSE | 1 | SW | SW | NE | 12 | 35 | 19 | E |
| 3 | LABETTE | ROYSE | 3 | SW | SW | NE | 12 | 35 | 19 | E |
| 3 | LABETTE | RUDLEN (NAME?) | 2 | | | NW | 6 | 31 | 18 | E |
| 3 | LABETTE | RUDLEN (NAME?) | 6 | | | NW | 6 | 31 | 18 | E |
| 3 | LABETTE | RUDLEN (NAME?) | 5 | | | NW | 6 | 31 | 18 | E |
| 3 | LABETTE | RUDLEN (NAME?) | 3 | | | NW | 6 | 31 | 18 | E |
| 3 | LABETTE | RUDLEN (NAME?) | 1 | | | NW | 6 | 31 | 18 | E |
| 3 | LABETTE | RUDLEN (NAME?) | 4 | | | NW | 6 | 31 | 18 | E |
| 3 | LABETTE | RUSSELL | 1-A | W2 | SW | NW | 10 | 34 | 20 | E |
| 3 | LABETTE | RUSSELL | 2-A | E2 | SW | NW | 10 | 34 | 20 | E |
| 3 | LABETTE | RUSSELL | 3-A | E2 | SW | NW | 10 | 34 | 20 | E |
| 3 | LABETTE | RUSSELL | 4-B | N2 | SW | NW | 10 | 34 | 20 | E |
| 3 | LABETTE | RUSSELL | 3-B | NE | SW | NW | 10 | 34 | 20 | E |
| 3 | LABETTE | RUSSELL | B-2 | | | NW | 10 | 34 | 20 | E |
| 3 | LABETTE | RUSSELL | 1 | | | NW | 10 | 34 | 20 | E |
| 3 | LABETTE | RUSSELL | B-1 | | | NW | 10 | 34 | 20 | E |
| 3 | LABETTE | RUSSELL | 2 | | | NW | 10 | 34 | 20 | E |
| 3 | LABETTE | RUSSELL | 3 | | | NW | 10 | 34 | 20 | E |
| 3 | LABETTE | RUSSELL | A-4 | | | NW | 10 | 34 | 20 | E |
| 3 | LABETTE | RUSSELL | SWD | | | NW | 10 | 34 | 20 | E |
| 3 | LABETTE | RUTTGEN/RALSTON | 02 | | | NE | 9 | 34 | 20 | E |
| 3 | LABETTE | RUTTGEN/RALSTON | 08 | | | NE | 9 | 34 | 20 | E |
| 3 | LABETTE | RUTTGEN/RALSTON | 01 | | | NE | 9 | 34 | 20 | E |
| 3 | LABETTE | RUTTGEN/RALSTON | 04 | | | NE | 9 | 34 | 20 | E |
| 3 | LABETTE | RUTTGEN/RALSTON | 05 | | | NE | 9 | 34 | 20 | E |
| 3 | LABETTE | RUTTGEN/RALSTON | 07 | | | NE | 9 | 34 | 20 | E |
| 3 | LABETTE | RUTTGEN/RALSTON | 09 | | | NE | 9 | 34 | 20 | E |
| 3 | LABETTE | RUTTGEN/RALSTON | 06 | | | NE | 9 | 34 | 20 | E |
| 3 | LABETTE | RUTTGEN/RALSTON | 03 | | | NE | 9 | 34 | 20 | E |
| 3 | LABETTE | SANBORN J | 1 | | | SE | 25 | 33 | 17 | E |
| 3 | LABETTE | SCHREPPPEL | A | | | SE | 4 | 35 | 20 | E |
| 3 | LABETTE | SCHREPPPEL | B | | | SE | 4 | 35 | 20 | E |
| 3 | LABETTE | SCHREPPPEL | C | | | SE | 4 | 35 | 20 | E |
| 3 | LABETTE | SCHREPPPEL | D | | | NE | 4 | 35 | 20 | E |
| 3 | LABETTE | SCHREPPPEL (not TEMPLE) | E | | | NE | 4 | 35 | 20 | E |
| 3 | LABETTE | SCHREPPPEL (not TEMPLE) | F | | | NE | 4 | 35 | 20 | E |
| 3 | LABETTE | SCHULZ | 5 | E2 | NW | SE | 33 | 31 | 21 | E |
| 3 | LABETTE | SCHULZ | 1 | SW | SW | SW | 15 | 31 | 21 | E |
| 3 | LABETTE | SCHULZ | 4 | SE | SW | SE | 33 | 31 | 21 | E |
| 3 | LABETTE | SCHULZ | 3 | NE | NW | SE | 33 | 31 | 21 | E |
| 3 | LABETTE | SCHULZ | 8A | S2 | NW | SE | 33 | 31 | 21 | E |
| 3 | LABETTE | SCHULZ | 8 | SE | NW | SE | 33 | 31 | 21 | E |
| 3 | LABETTE | SCHULZ | 9 | E2 | W2 | SE | 33 | 31 | 21 | E |
| 3 | LABETTE | SCHULZ | 11 | E2 | NW | SE | 33 | 31 | 21 | E |
| 3 | LABETTE | SCHULZ | 15 | NE | NW | SE | 33 | 31 | 21 | E |

Priority 1C Wells

| District | County | Lease Name | Well Number | Q3 | Q2 | Q1 | Sect. | Twp. | Rng. | Dir. |
|----------|---------|-----------------------|-------------|----|----|----|-------|------|------|------|
| 3 | LABETTE | SCHULZ | 2-A | E2 | NW | SE | 33 | 31 | 21 | E |
| 3 | LABETTE | SCHULZ | 3-A | SE | NW | SE | 33 | 31 | 21 | E |
| 3 | LABETTE | SCHULZ | 4-A | NE | SW | SE | 33 | 31 | 21 | E |
| 3 | LABETTE | SCHULZ | 7A | S2 | NW | SE | 33 | 31 | 21 | E |
| 3 | LABETTE | SCHULZ | 6A | NW | SW | SE | 33 | 31 | 21 | E |
| 3 | LABETTE | SCHULZ | 9A | SE | NE | SW | 33 | 31 | 21 | E |
| 3 | LABETTE | SCHULZ | 11A | NE | NE | SW | 33 | 31 | 21 | E |
| 3 | LABETTE | SCHULZ | 10a | SE | NE | SW | 33 | 31 | 21 | E |
| 3 | LABETTE | SCHULZ | 12a | NW | NW | SE | 33 | 31 | 21 | E |
| 3 | LABETTE | SCHULZ | 5A | N2 | SW | SE | 33 | 31 | 21 | E |
| 3 | LABETTE | SCHULZ | 1 | NE | NW | NE | 4 | 32 | 21 | E |
| 3 | LABETTE | SCHULZ | 18A | NE | NE | SW | 33 | 31 | 21 | E |
| 3 | LABETTE | SCHULZ | 16 | NE | NW | NE | 4 | 32 | 21 | E |
| 3 | LABETTE | SCHULZ | 21A | NE | NE | SW | 33 | 31 | 21 | E |
| 3 | LABETTE | SCHULZ | 22A | NW | NW | SE | 33 | 31 | 21 | E |
| 3 | LABETTE | SCHULZ | 23A | NW | NW | SE | 33 | 31 | 21 | E |
| 3 | LABETTE | SCHULZ | 17A | SE | NE | NW | 4 | 32 | 21 | E |
| 3 | LABETTE | SCOTT | G-1 | | NW | SW | 13 | 31 | 18 | E |
| 3 | LABETTE | SHIELD (now MARKLEY) | 1 | | | NW | 11 | 31 | 18 | E |
| 3 | LABETTE | SLEEPY HOLLOW RANCH | 2-11 | NW | NW | NE | 11 | 34 | 17 | E |
| 3 | LABETTE | SMITH | 2 | | | SW | 11 | 35 | 17 | E |
| 3 | LABETTE | SMITH | 1 | | | SW | 11 | 35 | 17 | E |
| 3 | LABETTE | SMITH | 4 | | | SW | 11 | 35 | 17 | E |
| 3 | LABETTE | SMITH | 5 | | | SW | 11 | 35 | 17 | E |
| 3 | LABETTE | SMITH | 3 | | | SW | 11 | 35 | 17 | E |
| 3 | LABETTE | SPARKS (not FOSTER K) | 3 | | | NE | 17 | 34 | 20 | E |
| 3 | LABETTE | SPARKS (not FOSTER K) | 2 | | | NE | 17 | 34 | 20 | E |
| 3 | LABETTE | Spradlin #2 | (SPR01) | NE | NW | SE | 33 | 31 | 18 | E |
| 3 | LABETTE | STARTS | 1 | | | SW | 24 | 33 | 17 | E |
| 3 | LABETTE | STEGMEIR | 4 | SE | SW | SW | 6 | 34 | 18 | E |
| 3 | LABETTE | STEGMEIR | 3 | NE | SW | SW | 6 | 34 | 18 | E |
| 3 | LABETTE | STEWART | 1 | | | SW | 8 | 35 | 20 | E |
| 3 | LABETTE | STEWART | 2 | | | SW | 8 | 35 | 20 | E |
| 3 | LABETTE | STEWART | 3 | | | SW | 8 | 35 | 20 | E |
| 3 | LABETTE | STRAUB (not WOLFORD) | 1-1942 | SW | NW | SW | 11 | 34 | 18 | E |
| 3 | LABETTE | SUMMERS | 5 | | W2 | NW | 5 | 34 | 18 | E |
| 3 | LABETTE | SUMMERS | 3 | | W2 | NW | 5 | 34 | 18 | E |
| 3 | LABETTE | SUMMERS | 14 | NE | SW | SE | 6 | 34 | 18 | E |
| 3 | LABETTE | SUMMERS | 4 | | W2 | NW | 5 | 34 | 18 | E |
| 3 | LABETTE | SUMMERS | 08 | NW | NW | SW | 5 | 34 | 18 | E |
| 3 | LABETTE | SUMMERS | 2 | | W2 | NW | 5 | 34 | 18 | E |
| 3 | LABETTE | SUMMERS | 15 | SW | SW | SE | 6 | 34 | 18 | E |
| 3 | LABETTE | SUMMERS | 13 | SW | NW | SE | 6 | 34 | 18 | E |
| 3 | LABETTE | SUMMERS | 09 | NE | SW | NE | 6 | 34 | 18 | E |
| 3 | LABETTE | SUMMERS | 06 | N2 | SE | NE | 6 | 34 | 18 | E |
| 3 | LABETTE | SUMMERS | 16 | SW | NE | SE | 6 | 34 | 18 | E |
| 3 | LABETTE | SUMMERS A | 01 | SW | SE | | 6 | 34 | 18 | E |
| 3 | LABETTE | SWART | | | | | 35 | 31 | 17 | E |
| 3 | LABETTE | TOMEY | 1-A | NW | SW | NW | 11 | 35 | 20 | E |
| 3 | LABETTE | TULLIS | 10 | W2 | SE | NE | 16 | 34 | 20 | E |
| 3 | LABETTE | TULLIS | 9 | SW | SE | NE | 16 | 34 | 20 | E |
| 3 | LABETTE | TULLIS | 12 | | | NE | 16 | 34 | 20 | E |
| 3 | LABETTE | TULLIS | 01 | | | NE | 16 | 34 | 20 | E |
| 3 | LABETTE | TULLIS | 03 | | | NE | 16 | 34 | 20 | E |
| 3 | LABETTE | TULLIS | 05 | | | NE | 16 | 34 | 20 | E |
| 3 | LABETTE | TULLIS | 06 | | | NE | 16 | 34 | 20 | E |

Priority 1C Wells

| District | County | Lease Name | Well Number | Q3 | Q2 | Q1 | Sect. | Twp. | Rng. | Dir. | |
|----------|-------------|-----------------------------|-------------|----|----|----|-------|------|------|------|---|
| 3 | LABETTE | TULLIS | 07 | | | NE | 16 | 34 | 20 | E | |
| 3 | LABETTE | TULLIS | 08 | | | NE | 16 | 34 | 20 | E | |
| 3 | LABETTE | TULLIS | 11 | | | NE | 16 | 34 | 20 | E | |
| 3 | LABETTE | TULLIS (NANCY) | 1-N | | | NE | 16 | 34 | 20 | E | |
| 3 | LABETTE | UCL INS CO. (not WADE) | 1 | | C | NW | 8 | 35 | 20 | E | |
| 3 | LABETTE | UTTER | KCPU 5 | NE | SE | SW | 23 | 32 | 17 | E | |
| 3 | LABETTE | UTTER | 11 | NW | SW | SE | 23 | 32 | 17 | E | |
| 3 | LABETTE | VAN ORSDALL (not COTTEN L) | (COT05) | SW | SE | NW | 25 | 33 | 17 | E | |
| 3 | LABETTE | VAN ORSDALL (not COTTEN L) | (COT2A) | NE | SE | NE | 25 | 33 | 17 | E | |
| 3 | LABETTE | VAN ORSDALL (not COTTEN L) | (COT04) | SE | SW | NW | 25 | 33 | 17 | E | |
| 3 | LABETTE | VAN ORSDALL (not COTTEN L) | (COT02) | SW | SW | NW | 25 | 33 | 17 | E | |
| 3 | LABETTE | VAN ORSDALL (not COTTEN L) | (COT1A) | SW | SE | NE | 25 | 33 | 17 | E | |
| 3 | LABETTE | VAN ORSDALL (not COTTON L) | (COT01) | SE | SW | NW | 25 | 33 | 17 | E | |
| 3 | LABETTE | VANDERHOFER | 1 | | | NW | 5 | 35 | 18 | E | |
| 3 | LABETTE | WAGNER | KCPW 19 | NW | NE | SE | 2 | 32 | 17 | E | |
| 3 | LABETTE | WAGNER | KCPW 17 | NW | NW | SE | 2 | 32 | 17 | E | |
| 3 | LABETTE | WAGNER | KCPW-11 | SW | NE | NE | 2 | 32 | 17 | E | |
| 3 | LABETTE | WAGNER | KCPW-15 | SE | SW | NE | 2 | 32 | 17 | E | |
| 3 | LABETTE | WAGNER | KCPW 14 | NW | SE | NE | 2 | 32 | 17 | E | |
| 3 | LABETTE | WAGNER | KCPW-13 | SW | SW | NE | 2 | 32 | 17 | E | |
| 3 | LABETTE | WAGNER | KCPW 16 | SW | SE | NE | 2 | 32 | 17 | E | |
| 3 | LABETTE | WAGNER | KCPW-20 | SW | NE | NE | 2 | 32 | 17 | E | |
| 3 | LABETTE | WAGNER | 7 | NE | SW | NE | 2 | 32 | 17 | E | |
| 3 | LABETTE | WAGNER | 11 | SE | NW | NE | 2 | 32 | 17 | E | |
| 3 | LABETTE | WAGNER | 2 | NW | NW | SE | 2 | 32 | 17 | E | |
| 3 | LABETTE | WAGNER | KCPW 18 | NE | NW | SE | 2 | 32 | 17 | E | |
| 3 | LABETTE | WASSON H | 1 | | | NW | 11 | 35 | 19 | E | |
| 3 | LABETTE | WEIDERT (not NORRICK) | 1-P-84 | NW | NE | NE | 10 | 31 | 19 | E | |
| 3 | LABETTE | WESTFALL | 1 | SE | NW | NE | 33 | 33 | 21 | E | |
| 3 | LABETTE | WHITE (not WISE) | 1 | | | SE | 35 | 34 | 17 | E | |
| 3 | LABETTE | WILSON (now THOMPSON) | 1 | | | NE | 23 | 31 | 18 | E | |
| 3 | LABETTE | WIMMER | 2 | | | SW | 6 | 33 | 19 | E | |
| 3 | LABETTE | WIMMER | 1 | | | SW | 6 | 33 | 19 | E | |
| 3 | LABETTE | WINTERS | 1 | NW | SE | NE | 12 | 33 | 17 | E | |
| 3 | LABETTE | WINTERS/PRICE (PERRY?) | 1 | | | SE | 25 | 32 | 18 | E | |
| 3 | LABETTE | ZIEGLER | 2 | NE | NW | NE | 13 | 35 | 20 | E | |
| 3 | LABETTE | ZWAHLEN | 5 | | S2 | N2 | 3 | 32 | 21 | E | |
| 3 | LABETTE | ZWAHLEN | 4 | SW | NW | SE | 3 | 32 | 21 | E | |
| 3 | LABETTE | ZWAHLEN | 3 | NE | NE | SW | 3 | 32 | 21 | E | |
| 3 | LABETTE | ZWAHLEN | 1 | NW | NW | SE | 3 | 32 | 21 | E | |
| 3 | LEAVENWORTH | ALLEN | 1 | | | SW | SE | 29 | 8 | 22 | E |
| 3 | LEAVENWORTH | BARR (not HEIM) | 1 | | | nw | NE | 13 | 8 | 20 | E |
| 3 | LEAVENWORTH | BEURSKEN | 2 | SW | SE | SE | 17 | 8 | 22 | E | |
| 3 | LEAVENWORTH | BOTT | 1 | NE | SW | SE | 3 | 9 | 21 | E | |
| 3 | LEAVENWORTH | C FORGE | 1 | SW | NE | NE | 16 | 8 | 22 | E | |
| 3 | LEAVENWORTH | EARL GRAY | 1 | NE | NE | SW | 25 | 8 | 20 | E | |
| 3 | LEAVENWORTH | EWERT | 2 | N2 | N2 | N2 | 24 | 8 | 21 | E | |
| 3 | LEAVENWORTH | FEVERLY (not KING) | 1 | S2 | SW | SE | 1 | 9 | 20 | E | |
| 3 | LEAVENWORTH | GWARTNEY | 1 | E2 | NE | SE | 26 | 8 | 20 | E | |
| 3 | LEAVENWORTH | HARDING | 1 | NE | SE | SW | 25 | 8 | 20 | E | |
| 3 | LEAVENWORTH | HEIM C | 2-31 | NE | NW | SE | 31 | 8 | 22 | E | |
| 3 | LEAVENWORTH | J AND E | STOLTE 1 | SE | NE | NW | 20 | 9 | 21 | E | |
| 3 | LEAVENWORTH | JONES (not GRAFKE) | 1 | C | N2 | NW | 27 | 8 | 20 | E | |
| 3 | LEAVENWORTH | KELLISON | 1 | | | NW | NE | 24 | 8 | 20 | E |
| 3 | LEAVENWORTH | KELLNER | 1 | NW | SW | NE | 33 | 8 | 22 | E | |
| 3 | LEAVENWORTH | LUNSFORD 1(EXT 8/18/92)(EXP | 1 | SW | SW | NE | 16 | 8 | 21 | E | |

Priority 1C Wells

| District | County | Lease Name | Well Number | Q3 | Q2 | Q1 | Sect. | Twp. | Rng. | Dir. |
|----------|-------------|----------------|-------------|----|----|----|-------|------|------|------|
| 3 | LEAVENWORTH | MARKSBERRY | 1 | NW | NW | NE | 29 | 8 | 21 | E |
| 3 | LEAVENWORTH | NOLL-QUALITY | 1 | | | SE | 20 | 8 | 20 | E |
| 3 | LEAVENWORTH | RUSSELL | 1 | NE | NE | SW | 27 | 10 | 20 | E |
| 3 | LEAVENWORTH | SCHWINN | 1 | | C | SE | 1 | 9 | 21 | E |
| 3 | LEAVENWORTH | SURBURBAN | 3 | | | SW | 21 | 8 | 22 | E |
| 3 | LEAVENWORTH | SURBURBAN | 4 | | | SW | 21 | 8 | 22 | E |
| 3 | LEAVENWORTH | SURBURBAN | 2 | | | SW | 21 | 8 | 22 | E |
| 3 | LEAVENWORTH | SURBURBAN | 1 | | | SW | 21 | 8 | 22 | E |
| 3 | LEAVENWORTH | THOMPSON | (THO01) | NW | NW | NW | 26 | 8 | 20 | E |
| 3 | LEAVENWORTH | UNMESSIG | S-3 | | NE | SW | 33 | 8 | 22 | E |
| 3 | LEAVENWORTH | UNMESSIG | 01 | NW | SE | NW | 33 | 8 | 22 | E |
| 3 | LEAVENWORTH | UNMESSIG | 1-33 | NW | NW | NW | 33 | 8 | 22 | E |
| 3 | LEAVENWORTH | UNMESSIG | 02 | SE | SE | NW | 33 | 8 | 22 | E |
| 3 | LEAVENWORTH | UNMESSIG NORTH | 01 | SE | SW | NW | 33 | 8 | 22 | E |
| 3 | LEAVENWORTH | UNMESSIG SOUTH | 01 | NE | NE | SW | 33 | 8 | 22 | E |
| 3 | LEAVENWORTH | WG HARDING | A | | | | 35 | 8 | 20 | E |
| 3 | LEAVENWORTH | WG HARDING | B | | | | 35 | 8 | 20 | E |
| 3 | LEAVENWORTH | WG HARDING | C | | | | 35 | 8 | 20 | E |
| 3 | LEAVENWORTH | WG HARDING | D | | | | 35 | 8 | 20 | E |
| 3 | LEAVENWORTH | WOLTERS | 1 | | | NW | 14 | 8 | 20 | E |
| 3 | LEAVENWORTH | WOLTERS | 1 | W2 | SW | NW | 14 | 8 | 20 | E |
| 3 | LINN | BAKER | 1 | NW | NE | NE | 2 | 22 | 24 | E |
| 3 | LINN | BALL | 8 | NE | SE | SE | 13 | 22 | 21 | E |
| 3 | LINN | BOB BREUEL | 1 | | | SW | 11 | 21 | 22 | E |
| 3 | LINN | BOB BREUEL | 2 | | | SW | 11 | 21 | 22 | E |
| 3 | LINN | BOB BREUEL | 3 | | | SW | 11 | 21 | 22 | E |
| 3 | LINN | BRAND | 1 | | NE | NW | 25 | 19 | 22 | E |
| 3 | LINN | BRANDT | bra13 | | | SW | 28 | 19 | 22 | E |
| 3 | LINN | BRANDT | BRA01 | SW | SE | SW | 28 | 19 | 22 | E |
| 3 | LINN | BRANDT | BRA05 | NE | SE | SW | 28 | 19 | 22 | E |
| 3 | LINN | BRANDT | BRA07 | NE | SE | SW | 28 | 19 | 22 | E |
| 3 | LINN | BRANDT | BRA03 | NW | SE | SW | 28 | 19 | 22 | E |
| 3 | LINN | BRANDT | BRA12 | SE | NE | SW | 28 | 19 | 22 | E |
| 3 | LINN | BRANDT | BRA09 | NE | SE | SW | 28 | 19 | 22 | E |
| 3 | LINN | BRANDT | BRA11 | NE | SE | SW | 28 | 19 | 22 | E |
| 3 | LINN | BRANDT | BRA10 | NW | SE | SW | 28 | 19 | 22 | E |
| 3 | LINN | BRANDT | BRA06 | SW | SE | SW | 28 | 19 | 22 | E |
| 3 | LINN | BRANDT | BRA04 | NE | SE | SW | 28 | 19 | 22 | E |
| 3 | LINN | BRANDT | BRA08 | NE | SE | SW | 28 | 19 | 22 | E |
| 3 | LINN | BRANDT | BRA02 | NW | SE | SW | 28 | 19 | 22 | E |
| 3 | LINN | BROWN | 13-31 | E2 | NW | NE | 13 | 22 | 21 | E |
| 3 | LINN | BROWNRIGG WM B | 1 | SW | SE | SW | 19 | 20 | 22 | E |
| 3 | LINN | BROWNRIGG WM B | 23 | SE | SE | SW | 19 | 20 | 22 | E |
| 3 | LINN | BROWNRIGG WM B | 20 | SE | SE | SW | 19 | 20 | 22 | E |
| 3 | LINN | BROWNRIGG WM B | 4 | SW | SE | SW | 19 | 20 | 22 | E |
| 3 | LINN | BROWNRIGG WM B | 19 | SW | SE | SW | 19 | 20 | 22 | E |
| 3 | LINN | BROWNRIGG WM B | 18 | SE | SE | SW | 19 | 20 | 22 | E |
| 3 | LINN | BUNDY | 3 | W2 | NW | NE | 30 | 20 | 22 | E |
| 3 | LINN | CHARLES ANNIS | 1 | NW | NE | SW | 20 | 20 | 24 | E |
| 3 | LINN | COOK | 1 | NE | NE | NE | 27 | 21 | 24 | E |
| 3 | LINN | DAVIDSON | 3 | SE | SE | NE | 14 | 22 | 21 | E |
| 3 | LINN | Day | DAY05 | SW | NW | NW | 33 | 19 | 22 | E |
| 3 | LINN | Day | DAY04 | NW | NW | NW | 33 | 19 | 22 | E |
| 3 | LINN | Day | DAY08 | NW | NW | NW | 33 | 19 | 22 | E |
| 3 | LINN | Day | DAY19 | SE | SW | SW | 28 | 19 | 22 | E |
| 3 | LINN | Day | DAY20 | SE | SW | SW | 28 | 19 | 22 | E |

Priority 1C Wells

| District | County | Lease Name | Well Number | Q3 | Q2 | Q1 | Sect. | Twp. | Rng. | Dir. |
|----------|--------|---------------|-------------|----|----|----|-------|------|------|------|
| 3 | LINN | Day | DAY21 | SE | SW | SW | 28 | 19 | 22 | E |
| 3 | LINN | Day | DAY23 | SW | SE | SW | 28 | 19 | 22 | E |
| 3 | LINN | Day | DAY24 | SE | SW | SW | 28 | 19 | 22 | E |
| 3 | LINN | Day | DAY25 | NE | NW | NW | 33 | 19 | 22 | E |
| 3 | LINN | Day | DAY26 | SW | SW | SW | 28 | 19 | 22 | E |
| 3 | LINN | Day | DAY27 | SE | SW | SW | 28 | 19 | 22 | E |
| 3 | LINN | Day | DAY06 | NW | NW | NW | 33 | 19 | 22 | E |
| 3 | LINN | DAY | DAY16 | SE | SW | SW | 28 | 19 | 22 | E |
| 3 | LINN | DAY | DAY02 | NW | NW | NW | 33 | 19 | 22 | E |
| 3 | LINN | DAY | DAY01 | SW | SW | SW | 28 | 19 | 22 | E |
| 3 | LINN | DAY | DAY13 | SW | SW | SW | 28 | 19 | 22 | E |
| 3 | LINN | DAY | DAY09 | SW | SW | SW | 28 | 19 | 22 | E |
| 3 | LINN | DAY | DAY10 | SW | SW | SW | 28 | 19 | 22 | E |
| 3 | LINN | DAY | DAY18 | SE | SW | SW | 28 | 19 | 22 | E |
| 3 | LINN | DAY | DAY12 | SE | SW | SW | 28 | 19 | 22 | E |
| 3 | LINN | DAY | DAY14 | SW | SW | SW | 28 | 19 | 22 | E |
| 3 | LINN | DIEHM | D | | | SW | 33 | 19 | 22 | E |
| 3 | LINN | Diehm | DIE03 | | SE | NW | 33 | 19 | 22 | E |
| 3 | LINN | DIEHM | E | | | SW | 33 | 19 | 22 | E |
| 3 | LINN | DIEHM | C | | | SW | 33 | 19 | 22 | E |
| 3 | LINN | DIEHM | A | | | SW | 33 | 19 | 22 | E |
| 3 | LINN | DIEHM | B | | | SW | 33 | 19 | 22 | E |
| 3 | LINN | Diehm | DIE01 | | SE | NW | 33 | 19 | 22 | E |
| 3 | LINN | EWING | 12B | NW | SW | SE | 23 | 22 | 21 | E |
| 3 | LINN | FISHER | 1 | | | NE | 25 | 19 | 22 | E |
| 3 | LINN | HENDRIX | 33-34 | SW | SW | SE | 33 | 22 | 24 | E |
| 3 | LINN | HIGGINS | 5-11 | | NW | NW | 5 | 23 | 24 | E |
| 3 | LINN | HOLMES | B-4 | SW | SE | SW | 35 | 22 | 21 | E |
| 3 | LINN | JACKSON | 2 | NW | NE | SW | 4 | 20 | 23 | E |
| 3 | LINN | JACKSON | 3 | NW | NW | SW | 4 | 20 | 23 | E |
| 3 | LINN | JACKSON | 4 | SE | SE | SW | 4 | 20 | 23 | E |
| 3 | LINN | MCBRIDE? | 1 | | | SW | 12 | 21 | 23 | E |
| 3 | LINN | MCGEE | 2 | SW | SW | NE | 32 | 21 | 22 | E |
| 3 | LINN | MCGREE | 18 | NW | SE | SE | 19 | 21 | 22 | E |
| 3 | LINN | MILLER | 4-91 | N2 | NE | SE | 13 | 22 | 21 | E |
| 3 | LINN | MILLER | 3-91 | SE | NE | SE | 13 | 22 | 21 | E |
| 3 | LINN | MILLER | 2-91 | E2 | NE | SE | 13 | 22 | 21 | E |
| 3 | LINN | MILLER | 5-91 | | NE | SE | 13 | 22 | 21 | E |
| 3 | LINN | MITCHELL | 3 | SW | SW | SW | 26 | 21 | 21 | E |
| 3 | LINN | MITCHELL | 2 | | SW | SW | 26 | 21 | 21 | E |
| 3 | LINN | PAUL HAMILTON | 1 | NW | NW | NE | 2 | 21 | 25 | E |
| 3 | LINN | PETRIE TRUST | 5-12 | NE | SW | NW | 5 | 23 | 22 | E |
| 3 | LINN | Piper | PIP23 | SE | NW | NE | 27 | 19 | 22 | E |
| 3 | LINN | Piper | PIP24 | SE | NW | NE | 27 | 19 | 22 | E |
| 3 | LINN | Piper | PIP18 | SE | NW | NE | 27 | 19 | 22 | E |
| 3 | LINN | Piper | PIP10 | NE | NE | NE | 27 | 19 | 22 | E |
| 3 | LINN | Piper | PIP35 | SE | NW | NE | 27 | 19 | 22 | E |
| 3 | LINN | Piper | PIP52 | NW | SW | NE | 27 | 19 | 22 | E |
| 3 | LINN | RAMSEY | 1 | | | NE | 6 | 20 | 23 | E |
| 3 | LINN | RAMSEY | 2 | | | NE | 6 | 20 | 23 | E |
| 3 | LINN | RAMSEY | 3 | | | NE | 6 | 20 | 23 | E |
| 3 | LINN | SHAW | 1 | S2 | NW | SE | 34 | 21 | 24 | E |
| 3 | LINN | SOULDERS | 42-13 | NW | SE | NE | 13 | 21 | 21 | E |
| 3 | LINN | STAINBROOK | 11-15 | NW | NW | NW | 15 | 20 | 23 | E |
| 3 | LINN | STAINBROOK | 22-15 | SE | SE | NW | 15 | 20 | 23 | E |
| 3 | LINN | Underhill | UND09 | SW | SW | SW | 23 | 19 | 22 | E |

Priority 1C Wells

| District | County | Lease Name | Well Number | Q3 | Q2 | Q1 | Sect. | Twp. | Rng. | Dir. |
|----------|--------|-------------------|-------------|----|----|----|-------|------|------|------|
| 3 | LINN | Underhill | UND07 | SE | SW | SW | 23 | 19 | 22 | E |
| 3 | LINN | Underhill | UND08 | SW | SW | SW | 23 | 19 | 22 | E |
| 3 | LINN | Underhill | UND06 | SE | SW | SW | 23 | 19 | 22 | E |
| 3 | LINN | UNDERHILL | ? | | | SW | 23 | 19 | 22 | E |
| 3 | LINN | Underhill | UND04 | SE | SW | SW | 23 | 19 | 22 | E |
| 3 | LINN | Underhill | UND03 | SE | SW | SW | 23 | 19 | 22 | E |
| 3 | LINN | Underhill | UND01 | SW | SW | SW | 23 | 19 | 22 | E |
| 3 | LINN | Underhill | UNDXX | SE | SW | SW | 23 | 19 | 22 | E |
| 3 | LINN | Underhill | UND05 | NE | SW | SW | 23 | 19 | 22 | E |
| 3 | LINN | Underhill | UND02 | SE | SW | SW | 23 | 19 | 22 | E |
| 3 | LINN | WALKER | 2 | NW | SE | SW | 33 | 19 | 22 | E |
| 3 | LINN | Warrick | WAR02 | NE | NW | NW | 26 | 19 | 22 | E |
| 3 | LINN | Warrick | WAR10 | NW | NW | NW | 26 | 19 | 22 | E |
| 3 | LINN | Warrick | WAR03 | NE | NW | NW | 26 | 19 | 22 | E |
| 3 | LINN | Warrick | WAR04 | NW | NW | NW | 26 | 19 | 22 | E |
| 3 | LINN | Warrick | WAR05 | NW | NW | NW | 26 | 19 | 22 | E |
| 3 | LINN | Warrick | WAR08 | NE | NW | NW | 26 | 19 | 22 | E |
| 3 | LINN | Warrick | WAR06 | NE | NW | NW | 26 | 19 | 22 | E |
| 3 | LINN | Warrick | WAR07 | NW | NW | NW | 26 | 19 | 22 | E |
| 3 | LINN | Warrick | WAR09 | NW | NW | NW | 26 | 19 | 22 | E |
| 3 | LINN | Warrick | WAR01 | NE | NW | NW | 26 | 19 | 22 | E |
| 3 | LINN | YOUVAN | 1 | NE | SW | SW | 23 | 21 | 24 | E |
| 3 | LINN | YOUVAN | 2 | SW | SW | SW | 23 | 21 | 24 | E |
| 3 | LINN | YOUVAN TWIN TO 1 | 3 | NE | SW | SW | 23 | 21 | 24 | E |
| 3 | LYON | MOHR | 3 | SW | NW | NW | 29 | 20 | 10 | E |
| 3 | LYON | PARSON (E P PINK) | 1-B | SW | SW | SE | 30 | 21 | 12 | E |
| 3 | MIAMI | BALLOU | 8 | NW | SW | SE | 14 | 17 | 21 | E |
| 3 | MIAMI | BARKER | 4 | SW | NE | SE | 18 | 19 | 22 | E |
| 3 | MIAMI | BLACK | B-5 | C | NW | SW | 14 | 17 | 21 | E |
| 3 | MIAMI | BURNS | BF-4 | NE | SE | SE | 12 | 18 | 21 | E |
| 3 | MIAMI | BURNS | BD-4 | SE | NE | SE | 12 | 18 | 21 | E |
| 3 | MIAMI | BURNS | BG-2 | NW | SE | SE | 12 | 18 | 21 | E |
| 3 | MIAMI | BURNS | BH-5 | SE | SE | SE | 12 | 18 | 21 | E |
| 3 | MIAMI | BURNS | BH-4 | | SE | SE | 12 | 18 | 21 | E |
| 3 | MIAMI | BURNS | BG-3 | NW | SE | SE | 12 | 18 | 21 | E |
| 3 | MIAMI | BURNS | BG-5 | NE | SE | SE | 12 | 18 | 21 | E |
| 3 | MIAMI | BURNS | BF-3 | E2 | E2 | SE | 12 | 18 | 21 | E |
| 3 | MIAMI | BURNS | 1-BA | NW | NE | SE | 12 | 18 | 21 | E |
| 3 | MIAMI | BURNS | X-1 | SE | NE | SE | 12 | 18 | 21 | E |
| 3 | MIAMI | BURNS | BE-4 | SE | NE | SE | 12 | 18 | 21 | E |
| 3 | MIAMI | BURNS | 3-BA | NE | NE | SE | 12 | 18 | 21 | E |
| 3 | MIAMI | BURNS | 3-BC | NE | NE | SE | 12 | 18 | 21 | E |
| 3 | MIAMI | BURNS | BB-2 | NW | NE | SE | 12 | 18 | 21 | E |
| 3 | MIAMI | BURNS | BC-2 | NW | NE | SE | 12 | 18 | 21 | E |
| 3 | MIAMI | BURNS | BB-1 | NW | NE | SE | 12 | 18 | 21 | E |
| 3 | MIAMI | BURNS | BG-4 | NE | SE | SE | 12 | 18 | 21 | E |
| 3 | MIAMI | BURNS | BD-3 | SE | NE | SE | 12 | 18 | 21 | E |
| 3 | MIAMI | BURNS | BA 2 | NW | NE | SE | 12 | 18 | 21 | E |
| 3 | MIAMI | BURRIS B | 16 | | | NW | 13 | 17 | 24 | E |
| 3 | MIAMI | CARTER | T-7 | SW | NE | SE | 29 | 17 | 23 | E |
| 3 | MIAMI | Carter | V28 | SE | NE | SE | 29 | 17 | 23 | E |
| 3 | MIAMI | CARTER | T-3 | NE | SE | SE | 29 | 17 | 23 | E |
| 3 | MIAMI | CARTER | T-4 | SW | NW | SE | 29 | 17 | 23 | E |
| 3 | MIAMI | Carter | V17 | SE | NW | SE | 29 | 17 | 23 | E |
| 3 | MIAMI | CARTER | T-6 | SE | NW | SE | 29 | 17 | 23 | E |
| 3 | MIAMI | Carter | V35 | NE | SE | SE | 29 | 17 | 23 | E |

Priority 1C Wells

| District | County | Lease Name | Well Number | Q3 | Q2 | Q1 | Sect. | Twp. | Rng. | Dir. |
|----------|--------|-------------------------------|-------------|----|----|----|-------|------|------|------|
| 3 | MIAMI | CARTER | T-9 | NW | SE | SE | 29 | 17 | 23 | E |
| 3 | MIAMI | CARTER | T-5 | NE | SE | SE | 29 | 17 | 23 | E |
| 3 | MIAMI | Carter | V11 | NE | NW | SE | 29 | 17 | 23 | E |
| 3 | MIAMI | Carter | V25 | SE | NW | SE | 29 | 17 | 23 | E |
| 3 | MIAMI | Carter | V19 | SW | NE | SE | 29 | 17 | 23 | E |
| 3 | MIAMI | CARTER | T-10 | NW | NW | SE | 29 | 17 | 23 | E |
| 3 | MIAMI | CHAS HILL (not Paola Rantoul) | 08 | | E2 | SE | 25 | 17 | 22 | E |
| 3 | MIAMI | CHAS HILL (not Paola Rantoul) | W-11 | | NW | SE | 25 | 17 | 22 | E |
| 3 | MIAMI | CLARK (not Paola Rantoul) | 01 | | SW | SW | 25 | 17 | 22 | E |
| 3 | MIAMI | CLARK (not Paola Rantoul) | 02 | | SW | SW | 25 | 17 | 22 | E |
| 3 | MIAMI | CLINTON | 8 | SE | NE | SW | 14 | 17 | 22 | E |
| 3 | MIAMI | CLINTON | 2 | NE | NE | SW | 14 | 17 | 22 | E |
| 3 | MIAMI | CLINTON | 3 | | NE | SW | 14 | 17 | 22 | E |
| 3 | MIAMI | CLINTON | 4 | NE | NE | SW | 14 | 17 | 22 | E |
| 3 | MIAMI | CLINTON | 5 | SW | NW | SE | 14 | 17 | 22 | E |
| 3 | MIAMI | CLINTON | 6 | NE | SE | SW | 14 | 17 | 22 | E |
| 3 | MIAMI | CLINTON | 7 | NE | SE | SW | 14 | 17 | 22 | E |
| 3 | MIAMI | CLINTON | 1 | NE | NE | SW | 14 | 17 | 22 | E |
| 3 | MIAMI | CORRY | 4 | | | NE | 16 | 18 | 22 | E |
| 3 | MIAMI | CORRY | A | | | NE | 16 | 18 | 22 | E |
| 3 | MIAMI | CORRY | 3 | | | NE | 16 | 18 | 22 | E |
| 3 | MIAMI | CORRY | 2 | NE | SE | NE | 16 | 18 | 22 | E |
| 3 | MIAMI | CREASON | 32-20 | SE | SW | NE | 20 | 18 | 23 | E |
| 3 | MIAMI | CREASON | 12-20 | S2 | SW | NW | 20 | 18 | 23 | E |
| 3 | MIAMI | DAVIS CARTER | 20 | NE | SE | SE | 29 | 17 | 23 | E |
| 3 | MIAMI | FISHER | 1 | W2 | W2 | NW | 33 | 15 | 23 | E |
| 3 | MIAMI | FOLKS 'D' | 13-82 | | NE | SW | 35 | 15 | 21 | E |
| 3 | MIAMI | FOLKS 'D' | 01-82 | SW | NE | SW | 35 | 15 | 21 | E |
| 3 | MIAMI | FOLKS 'D' | 03-82 | SW | NE | SW | 35 | 15 | 21 | E |
| 3 | MIAMI | FOLKS 'D' | 04-82 | NW | NE | SW | 35 | 15 | 21 | E |
| 3 | MIAMI | FOLKS 'D' | 05-82 | NW | NE | SW | 35 | 15 | 21 | E |
| 3 | MIAMI | FOLKS 'D' | 06-82 | | | SW | 35 | 15 | 21 | E |
| 3 | MIAMI | FOLKS 'D' | 07-82 | N2 | E2 | SW | 35 | 15 | 21 | E |
| 3 | MIAMI | FOLKS 'D' | 08-82 | N2 | E2 | SW | 35 | 15 | 21 | E |
| 3 | MIAMI | FOLKS 'D' | 12-82 | W2 | NE | SW | 35 | 15 | 21 | E |
| 3 | MIAMI | FOLKS 'D' | 14-82 | N2 | E2 | SW | 35 | 15 | 21 | E |
| 3 | MIAMI | FOLKS 'D' | 02-82 | N2 | E2 | SW | 35 | 15 | 21 | E |
| 3 | MIAMI | FOLKS 'D' | 09-82 | N2 | E2 | SW | 35 | 15 | 21 | E |
| 3 | MIAMI | FOLKS 'D' | 11-82 | N2 | E2 | SW | 35 | 15 | 21 | E |
| 3 | MIAMI | FOLKS 'D' | 10-82 | SW | NE | SW | 35 | 15 | 21 | E |
| 3 | MIAMI | GARDNER | 2 W | SW | SW | SW | 27 | 16 | 25 | E |
| 3 | MIAMI | GARDNER | 7 | SW | SW | SW | 27 | 16 | 25 | E |
| 3 | MIAMI | GARDNER | 6 | SE | SW | SW | 27 | 16 | 25 | E |
| 3 | MIAMI | GARDNER | 3 W | SW | SW | SW | 27 | 16 | 25 | E |
| 3 | MIAMI | GILLILAND | 1 | SE | SE | SE | 11 | 17 | 21 | E |
| 3 | MIAMI | GREENHEAD FARMS | 5 | W2 | SW | NW | 6 | 17 | 22 | E |
| 3 | MIAMI | HOLLINGER | W 4 | NW | SW | NE | 9 | 17 | 22 | E |
| 3 | MIAMI | HUGHS | 1 | | | NW | 26 | 17 | 21 | E |
| 3 | MIAMI | HUGHS | 2 | | | NW | 26 | 17 | 21 | E |
| 3 | MIAMI | HUGHS | 4 | | | NW | 26 | 17 | 21 | E |
| 3 | MIAMI | HUGHS | 5 | | | NW | 26 | 17 | 21 | E |
| 3 | MIAMI | HUGHS | 6 | | | NW | 26 | 17 | 21 | E |
| 3 | MIAMI | HUGHS | 7 | | | NW | 26 | 17 | 21 | E |
| 3 | MIAMI | HUGHS | 3 | | | NW | 26 | 17 | 21 | E |
| 3 | MIAMI | JAMES PLAYER-13 | C-4 | NE | SE | NE | 13 | 17 | 21 | E |
| 3 | MIAMI | JAMES PLAYER-13 | D-1 | SW | NE | NE | 13 | 17 | 21 | E |

Priority 1C Wells

| District | County | Lease Name | Well Number | Q3 | Q2 | Q1 | Sect. | Twp. | Rng. | Dir. |
|----------|--------|-----------------------------------|-------------|----|----|----|-------|------|------|------|
| 3 | MIAMI | JAMES PLAYER-13 | C-5 | NE | SE | NE | 13 | 17 | 21 | E |
| 3 | MIAMI | JAMES PLAYER-13 | C-6 | NE | SE | NE | 13 | 17 | 21 | E |
| 3 | MIAMI | JAMES PLAYER-13 | B-6 | SE | NE | NE | 13 | 17 | 21 | E |
| 3 | MIAMI | JAMES PLAYER-13 | B-1 | SE | SE | NE | 13 | 17 | 21 | E |
| 3 | MIAMI | JAMES PLAYER-13 | A-1 | SE | SE | NE | 13 | 17 | 21 | E |
| 3 | MIAMI | JAMES PLAYER-13 | 10 | SE | SE | NE | 13 | 17 | 21 | E |
| 3 | MIAMI | JAMES PLAYER-13 | 9 | SE | SE | NE | 13 | 17 | 21 | E |
| 3 | MIAMI | JAMES PLAYER-13 | 8 | NE | SE | NE | 13 | 17 | 21 | E |
| 3 | MIAMI | JAMES PLAYER-13 | 7 | NE | SE | NE | 13 | 17 | 21 | E |
| 3 | MIAMI | JAMES PLAYER-13 | 6 | SE | SE | NE | 13 | 17 | 21 | E |
| 3 | MIAMI | JAMES PLAYER-13 | 5 | SE | SE | NE | 13 | 17 | 21 | E |
| 3 | MIAMI | JAMES PLAYER-13 | C-3 | SE | SE | NE | 13 | 17 | 21 | E |
| 3 | MIAMI | JAMES PLAYER-13 | 4 | NE | SE | NE | 13 | 17 | 21 | E |
| 3 | MIAMI | JAMES PLAYER-18 | 5 | SW | NW | SW | 18 | 17 | 22 | E |
| 3 | MIAMI | JAMES PLAYER-18 | 4 | SW | NW | SW | 18 | 17 | 22 | E |
| 3 | MIAMI | JAMES PLAYER-18 | 9 | SW | NW | SW | 18 | 17 | 22 | E |
| 3 | MIAMI | JAMES PLAYER-18 | 8 | NW | SW | SW | 18 | 17 | 22 | E |
| 3 | MIAMI | JAMES PLAYER-18 | 3 | NW | SW | SW | 18 | 17 | 22 | E |
| 3 | MIAMI | JAMES PLAYER-18 | 10 | SW | NW | SW | 18 | 17 | 22 | E |
| 3 | MIAMI | JAMES PLAYER-18 | 15 | NW | SW | NW | 18 | 17 | 22 | E |
| 3 | MIAMI | JAMES PLAYER-18 | 20 | NW | SW | NE | 18 | 17 | 22 | E |
| 3 | MIAMI | JOHN MCCAUSLIN | 11 | SW | SW | SW | 8 | 18 | 22 | E |
| 3 | MIAMI | JOHN MCCAUSLIN | 10 | SW | SW | SW | 8 | 18 | 22 | E |
| 3 | MIAMI | JOHN MCCAUSLIN | 8 | SW | SW | SW | 8 | 18 | 22 | E |
| 3 | MIAMI | JOHN MCCAUSLIN | 5 | NW | SW | SW | 8 | 18 | 22 | E |
| 3 | MIAMI | JOHN MCCAUSLIN | 2 | NW | SW | SW | 8 | 18 | 22 | E |
| 3 | MIAMI | JOHNSON | 22-4 | | S2 | NW | 4 | 18 | 24 | E |
| 3 | MIAMI | KAISER | 5 | SW | SW | NE | 26 | 17 | 23 | E |
| 3 | MIAMI | KAISER | 4 | NW | NE | NE | 26 | 17 | 23 | E |
| 3 | MIAMI | KERNS (not PAOLA RANTOUL) | 1 | SW | NW | SW | 21 | 17 | 24 | E |
| 3 | MIAMI | MAISCH (WAS PECKHAM 43-7S) | 1 | SW | NE | SE | 7 | 18 | 24 | E |
| 3 | MIAMI | MASON-MANN | 5 | NE | NE | NE | 1 | 18 | 21 | E |
| 3 | MIAMI | MASON-MANN | 7 | NE | NW | NE | 1 | 18 | 21 | E |
| 3 | MIAMI | MASON-MANN | 6 | | SE | NE | 1 | 18 | 21 | E |
| 3 | MIAMI | MATHES | 4D | SW | NE | SW | 2 | 16 | 21 | E |
| 3 | MIAMI | MCCREA | SC 17 | | | NE | 27 | 18 | 22 | E |
| 3 | MIAMI | MCCREA | SC 15 | | | NE | 27 | 18 | 22 | E |
| 3 | MIAMI | MCCREA | F 1 | | | NE | 27 | 18 | 22 | E |
| 3 | MIAMI | MCCREA | C 2 | | | NE | 27 | 18 | 22 | E |
| 3 | MIAMI | MCCREA | 1 INP | | | NE | 27 | 18 | 22 | E |
| 3 | MIAMI | MEDLIN | 23-20 WD | SW | NE | SW | 20 | 18 | 23 | E |
| 3 | MIAMI | MI CO LIVESTOCK CO (not SULLIVAN) | 1 | | | SW | 20 | 17 | 23 | E |
| 3 | MIAMI | MI CO LIVESTOCK CO (not SULLIVAN) | 2 | | | SW | 20 | 17 | 23 | E |
| 3 | MIAMI | MOYLAN (not NICHOLS) | 384-1 | | SW | SW | 33 | 18 | 24 | E |
| 3 | MIAMI | MOYLAN (not NICHOLS) | 88-1 | NW | SW | SW | 33 | 18 | 24 | E |
| 3 | MIAMI | MOYLAN (not NICHOLS) | 91-1 | | SW | SW | 33 | 18 | 24 | E |
| 3 | MIAMI | NICHOLS | 5 | | N2 | SW | 33 | 18 | 24 | E |
| 3 | MIAMI | NICHOLS | 1 | | N2 | SW | 33 | 18 | 24 | E |
| 3 | MIAMI | NICHOLS | 4 | | N2 | SW | 33 | 18 | 24 | E |
| 3 | MIAMI | NICHOLS | 6 | | N2 | SW | 33 | 18 | 24 | E |
| 3 | MIAMI | NICHOLS | 2 | | N2 | SW | 33 | 18 | 24 | E |
| 3 | MIAMI | NICHOLS | 3 | | N2 | SW | 33 | 18 | 24 | E |
| 3 | MIAMI | PEMBERTON | 1 | NW | NW | NE | 34 | 15 | 22 | E |
| 3 | MIAMI | PETITT | L-10 | NE | SW | NE | 2 | 18 | 21 | E |
| 3 | MIAMI | PIONEER OIL CO | 4 | NW | NW | NW | 6 | 18 | 22 | E |
| 3 | MIAMI | PRETZ | 1 | | | NE | 12 | 18 | 22 | E |

Priority 1C Wells

| District | County | Lease Name | Well Number | Q3 | Q2 | Q1 | Sect. | Twp. | Rng. | Dir. |
|----------|--------|----------------------------|-------------|----|----|----|-------|------|------|------|
| 3 | MIAMI | RANSON/RANSOM (not RANKIN) | 4 | | | SE | 2 | 17 | 22 | E |
| 3 | MIAMI | ROBERT PLAYER | G-3 | NW | NE | NW | 13 | 17 | 21 | E |
| 3 | MIAMI | ROBERT PLAYER | G-4 | NW | NE | NW | 13 | 17 | 21 | E |
| 3 | MIAMI | ROGERS OWWO | 1 | N2 | S2 | N2 | 9 | 17 | 25 | E |
| 3 | MIAMI | ROSS | 2 | NE | NE | NE | 35 | 17 | 22 | E |
| 3 | MIAMI | RUSSELL (not PRESINGER) | 1 | | N2 | SE | 14 | 17 | 21 | E |
| 3 | MIAMI | SCHUKNECHT | 6 | SW | NE | NW | 20 | 17 | 23 | E |
| 3 | MIAMI | SCHUKNECHT | 12 | NE | SW | NW | 20 | 17 | 23 | E |
| 3 | MIAMI | SCHUKNECHT | 13 | SE | SE | NW | 20 | 17 | 23 | E |
| 3 | MIAMI | SCHUKNECHT | 15 | SE | NW | NW | 20 | 17 | 23 | E |
| 3 | MIAMI | SCHUKNECHT | 1 | NE | NW | NW | 20 | 17 | 23 | E |
| 3 | MIAMI | Schuknecht | 23-W | NW | NE | NW | 20 | 17 | 23 | E |
| 3 | MIAMI | SCHUKNECHT | 4 | SE | NW | NW | 20 | 17 | 23 | E |
| 3 | MIAMI | SCHUKNECHT | 5 | SW | NE | NW | 20 | 17 | 23 | E |
| 3 | MIAMI | SCHUKNECHT | 7 | NE | NW | NW | 20 | 17 | 23 | E |
| 3 | MIAMI | SCHUKNECHT | 8 | NE | SW | NW | 20 | 17 | 23 | E |
| 3 | MIAMI | SCHUKNECHT | 9 | NE | SW | NW | 20 | 17 | 23 | E |
| 3 | MIAMI | SCHUKNECHT | 10 | NE | SW | NW | 20 | 17 | 23 | E |
| 3 | MIAMI | SCHUKNECHT | 4-W | SE | NW | NW | 20 | 17 | 23 | E |
| 3 | MIAMI | SCHUKNECHT | 11 | SW | NE | NW | 20 | 17 | 23 | E |
| 3 | MIAMI | SCHUKNECHT | 3 | NW | NE | NW | 20 | 17 | 23 | E |
| 3 | MIAMI | SCHUKNECKT | 5-W | NW | SE | NW | 20 | 17 | 23 | E |
| 3 | MIAMI | SCHUKNECKT | 2 | NE | NE | NW | 20 | 17 | 23 | E |
| 3 | MIAMI | SULLIVAN | 1-OWWVO | | | SW | 20 | 17 | 23 | E |
| 3 | MIAMI | SULLIVAN | | | | SW | 20 | 17 | 23 | E |
| 3 | MIAMI | WATKINS BAIRD | 3 | NE | NW | SW | 11 | 16 | 21 | E |
| 3 | MIAMI | WATKINS BAIRD | 6 | SW | SW | NW | 11 | 16 | 21 | E |
| 3 | MIAMI | WATKINS BAIRD | 6 | NW | SE | SW | 11 | 16 | 21 | E |
| 3 | MIAMI | WATKINS BAIRD | 10 | NW | SE | SW | 11 | 16 | 21 | E |
| 3 | MIAMI | WATKINS BAIRD | 9 | SW | NE | SW | 11 | 16 | 21 | E |
| 3 | MIAMI | WATKINS BAIRD | 1 | NE | NW | SW | 11 | 16 | 21 | E |
| 3 | MIAMI | WATKINS BAIRD | 8 | SW | NE | SW | 11 | 16 | 21 | E |
| 3 | MIAMI | WATKINS BAIRD | 2 | NE | NW | SW | 11 | 16 | 21 | E |
| 3 | MIAMI | WATKINS BAIRD | 4 | NE | NW | SW | 11 | 16 | 21 | E |
| 3 | MIAMI | WATKINS BAIRD | 13 | SE | NE | SW | 11 | 16 | 21 | E |
| 3 | MIAMI | WATKINS BAIRD | 7 | NW | SE | SW | 11 | 16 | 21 | E |
| 3 | MIAMI | WATKINS BAIRD | 5 | NW | SE | SW | 11 | 16 | 21 | E |
| 3 | MIAMI | WATKINS-BAIRD | 12 | SE | NE | SW | 11 | 16 | 21 | E |
| 3 | MIAMI | WATKINS-BAIRD | 11 | NE | SE | SW | 11 | 16 | 21 | E |
| 3 | MIAMI | WEST | 2-82 | SW | SW | NW | 35 | 15 | 21 | E |
| 3 | MIAMI | WEST | 1-82 | SW | SW | NW | 35 | 15 | 21 | E |
| 3 | MIAMI | WEST | 3-82 | SE | SW | NW | 35 | 15 | 21 | E |
| 3 | MIAMI | WEST | 9 82 | NE | SW | NE | 35 | 15 | 21 | E |
| 3 | MIAMI | WEST | 7-82 | NW | SW | NW | 35 | 15 | 21 | E |
| 3 | MIAMI | WEST | 8 82 | SW | SW | NW | 35 | 15 | 21 | E |
| 3 | MIAMI | WEST | 14-82 | NE | SW | NW | 35 | 15 | 21 | E |
| 3 | MIAMI | WEST | 10-82 | NW | SW | NW | 35 | 15 | 21 | E |
| 3 | MIAMI | WEST | 12-82 | NE | SW | NW | 35 | 15 | 21 | E |
| 3 | MIAMI | WEST | 11-82 | SE | SW | NW | 35 | 15 | 21 | E |
| 3 | MIAMI | WEST | 4-82 | SE | SW | NW | 35 | 15 | 21 | E |
| 3 | MIAMI | WEST | 13-82 | NW | SE | NW | 35 | 15 | 21 | E |
| 3 | MIAMI | WEST | 5-82 | SW | SW | NW | 35 | 15 | 21 | E |
| 3 | MIAMI | WEST | 6-82 | NW | SW | NW | 35 | 15 | 21 | E |
| 3 | MIAMI | WHITE | 1 | SE | SE | NW | 33 | 16 | 25 | E |
| 3 | MIAMI | WIDOW | S-3 | NW | NW | SW | 26 | 16 | 21 | E |
| 3 | MIAMI | WIDOW | S-4 | NW | NW | SW | 26 | 16 | 21 | E |

Priority 1C Wells

| District | County | Lease Name | Well Number | Q3 | Q2 | Q1 | Sept. | Twp. | Rng. | Dir. |
|----------|------------|----------------------|-------------|----|----|----|-------|------|------|------|
| 3 | MIAMI | WIDOW | S-2 | SW | NW | SW | 26 | 16 | 21 | E |
| 3 | MONTGOMERY | BACHMAN-4 | W 5 | SW | SW | SW | 4 | 35 | 15 | E |
| 3 | MONTGOMERY | BACHMAN-4 | 20 | NE | SW | SW | 4 | 35 | 15 | E |
| 3 | MONTGOMERY | BACHMAN-4 | 17 | SE | SW | SW | 4 | 35 | 15 | E |
| 3 | MONTGOMERY | BACHMAN-4 | 19 | SE | SW | SW | 4 | 35 | 15 | E |
| 3 | MONTGOMERY | BACHMAN-4 | 21 | NE | SW | SW | 4 | 35 | 15 | E |
| 3 | MONTGOMERY | BACHMAN-4 | 4-4 | | SW | SW | 4 | 35 | 15 | E |
| 3 | MONTGOMERY | BACHMAN-4 | 4-1 | | SW | SW | 4 | 35 | 15 | E |
| 3 | MONTGOMERY | BACHMAN-4 | 4-2 | | SW | SW | 4 | 35 | 15 | E |
| 3 | MONTGOMERY | BACHMAN-4 | 4-5 | | SW | SW | 4 | 35 | 15 | E |
| 3 | MONTGOMERY | BACHMAN-4 | 4-3 | | SW | SW | 4 | 35 | 15 | E |
| 3 | MONTGOMERY | BACHMAN-5 | 5-3 | | SE | SE | 5 | 35 | 15 | E |
| 3 | MONTGOMERY | BACHMAN-5 | 5-1 | | SE | SE | 5 | 35 | 15 | E |
| 3 | MONTGOMERY | BACHMAN-5 | 5-2 | | SE | SE | 5 | 35 | 15 | E |
| 3 | MONTGOMERY | BACHMAN-5 | 5-4 | | SE | SE | 5 | 35 | 15 | E |
| 3 | MONTGOMERY | BACHMAN-8 | W-2 | SW | NE | NE | 8 | 35 | 15 | E |
| 3 | MONTGOMERY | BACHMAN-8 | W 4 | NE | NE | NE | 8 | 35 | 15 | E |
| 3 | MONTGOMERY | BACHMAN-8 | W 3 | NE | NE | NE | 8 | 35 | 15 | E |
| 3 | MONTGOMERY | BACHMAN-8 | 8-2 | | NE | NE | 8 | 35 | 15 | E |
| 3 | MONTGOMERY | BACHMAN-8 | 8-3 | | NE | NE | 8 | 35 | 15 | E |
| 3 | MONTGOMERY | BACHMAN-8 | 8-4 | | NE | NE | 8 | 35 | 15 | E |
| 3 | MONTGOMERY | BACHMAN-8 | 8-1 | | NE | NE | 8 | 35 | 15 | E |
| 3 | MONTGOMERY | BACHMAN-9 | 16 | NW | NW | NW | 9 | 35 | 15 | E |
| 3 | MONTGOMERY | BACHMAN-9 | W-1 | | SW | NW | 9 | 35 | 15 | E |
| 3 | MONTGOMERY | BACHMAN-9 | 18 | SW | NW | NW | 9 | 35 | 15 | E |
| 3 | MONTGOMERY | BACHMAN-9 | 6 | NW | NW | SW | 9 | 35 | 15 | E |
| 3 | MONTGOMERY | BACHMAN-9 | W-4 | SW | SW | NW | 9 | 35 | 15 | E |
| 3 | MONTGOMERY | BACHMAN-9 | W-3 | SE | SW | NW | 9 | 35 | 15 | E |
| 3 | MONTGOMERY | BACHMAN-9 | 20 | | | | 9 | 35 | 15 | E |
| 3 | MONTGOMERY | BACHMAN-9 | 24 | SE | NW | NW | 9 | 35 | 15 | E |
| 3 | MONTGOMERY | BACHMAN-9 | W-2 | NE | NE | SW | 9 | 35 | 15 | E |
| 3 | MONTGOMERY | BACHMAN-9 | W 6 | NW | NW | NW | 9 | 35 | 15 | E |
| 3 | MONTGOMERY | BACHMAN-9 | 9-3 | | NW | NW | 9 | 35 | 15 | E |
| 3 | MONTGOMERY | BACHMAN-9 | 9-2 | | NW | NW | 9 | 35 | 15 | E |
| 3 | MONTGOMERY | BACHMAN-9 | 9-1 | | NW | NW | 9 | 35 | 15 | E |
| 3 | MONTGOMERY | BACHMAN-9 | 9-4 | | NW | NW | 9 | 35 | 15 | E |
| 3 | MONTGOMERY | BALES | 10 | SE | NW | SW | 16 | 34 | 14 | E |
| 3 | MONTGOMERY | BARNES | 2 | | | SW | 4 | 35 | 16 | E |
| 3 | MONTGOMERY | BARNES | 1 | | | SW | 4 | 35 | 16 | E |
| 3 | MONTGOMERY | BARNES | 3 | | | SW | 4 | 35 | 16 | E |
| 3 | MONTGOMERY | BARNES | 4 | | | SW | 4 | 35 | 16 | E |
| 3 | MONTGOMERY | BAXTER | LSE | | NE | SE | 34 | 31 | 16 | E |
| 3 | MONTGOMERY | BELLAIRE (not SALEM) | 1 | SE | SW | NW | 3 | 33 | 17 | E |
| 3 | MONTGOMERY | BELLAIRE (not SALEM) | 2 | SW | NE | NW | 3 | 33 | 17 | E |
| 3 | MONTGOMERY | BEURSKENS A | 2 | | NE | SE | 21 | 31 | 16 | E |
| 3 | MONTGOMERY | BLAES | 9 | | | NE | 6 | 32 | 17 | E |
| 3 | MONTGOMERY | BLAES | 8 | | | NE | 6 | 32 | 17 | E |
| 3 | MONTGOMERY | BLAES | 7 | | | NE | 6 | 32 | 17 | E |
| 3 | MONTGOMERY | BLAES | 6 | | | NE | 6 | 32 | 17 | E |
| 3 | MONTGOMERY | BLAES | 5 | | | NE | 6 | 32 | 17 | E |
| 3 | MONTGOMERY | BLAES | 4 | | | NE | 6 | 32 | 17 | E |
| 3 | MONTGOMERY | BLAES | 3 | | | NE | 6 | 32 | 17 | E |
| 3 | MONTGOMERY | BLAES | 2 | | | NE | 6 | 32 | 17 | E |
| 3 | MONTGOMERY | BLAES | 1 | | | NE | 6 | 32 | 17 | E |
| 3 | MONTGOMERY | BLUMER | 5 | SE | NE | NE | 35 | 31 | 15 | E |
| 3 | MONTGOMERY | BLUNDELL-4 | | | S2 | SW | 4 | 35 | 14 | E |

Priority 1C Wells

| District | County | Lease Name | Well Number | Q3 | Q2 | Q1 | Sect. | Twp. | Rng. | Dir. |
|----------|------------|--------------------------|-------------|----|----|----|-------|------|------|------|
| 3 | MONTGOMERY | BLUNDELL-4 | | | S2 | SW | 4 | 35 | 14 | E |
| 3 | MONTGOMERY | BLUNDELL-4 | 1-B | NW | SW | SW | 4 | 35 | 14 | E |
| 3 | MONTGOMERY | BLUNDELL-4 | | | S2 | SW | 4 | 35 | 14 | E |
| 3 | MONTGOMERY | BLUNDELL-8 | | | | NE | 8 | 35 | 14 | E |
| 3 | MONTGOMERY | BLUNDELL-8 | | | | NE | 8 | 35 | 14 | E |
| 3 | MONTGOMERY | BLUNDELL-8 | 1-M | NE | NE | NE | 8 | 35 | 14 | E |
| 3 | MONTGOMERY | BLUNDELL-9 | | | N2 | NW | 9 | 35 | 14 | E |
| 3 | MONTGOMERY | BLUNDELL-9 | | | N2 | NW | 9 | 35 | 14 | E |
| 3 | MONTGOMERY | BLUNDELL-9 | 03 | SW | NW | NW | 9 | 35 | 14 | E |
| 3 | MONTGOMERY | BLUNDELL-9 | 2-SWD | NW | SW | NW | 9 | 35 | 14 | E |
| 3 | MONTGOMERY | BLUNDELL-9 | | | N2 | NW | 9 | 35 | 14 | E |
| 3 | MONTGOMERY | BOYLE | 4 | SW | SW | NE | 16 | 33 | 15 | E |
| 3 | MONTGOMERY | BRADY | 1-M | NE | SE | SE | 2 | 34 | 13 | E |
| 3 | MONTGOMERY | BRADY | 3-B | SE | SE | SE | 2 | 34 | 13 | E |
| 3 | MONTGOMERY | BRADY | 2-B | NE | SE | SE | 2 | 34 | 13 | E |
| 3 | MONTGOMERY | BRADY | W 19 | SE | NE | SE | 2 | 34 | 13 | E |
| 3 | MONTGOMERY | BRADY | W 14 | NW | SE | SE | 2 | 34 | 13 | E |
| 3 | MONTGOMERY | BRADY | 1-B | SE | NE | SE | 2 | 34 | 13 | E |
| 3 | MONTGOMERY | BRADY | 2-M | SW | SE | SE | 2 | 34 | 13 | E |
| 3 | MONTGOMERY | BRADY | 1-M | NE | SE | SE | 2 | 34 | 13 | E |
| 3 | MONTGOMERY | BRADY | 2 2 | NE | SE | SE | 2 | 34 | 13 | E |
| 3 | MONTGOMERY | BRADY | 1 2 | NE | SE | SE | 2 | 34 | 13 | E |
| 3 | MONTGOMERY | BRADY | 1 | SE | NE | SW | 1 | 34 | 13 | E |
| 3 | MONTGOMERY | BRADY | 2 X | NE | SE | SE | 2 | 34 | 13 | E |
| 3 | MONTGOMERY | BRADY | 1 X | NE | SE | SE | 2 | 34 | 13 | E |
| 3 | MONTGOMERY | BRADY | W 18 | SW | NE | SE | 2 | 34 | 13 | E |
| 3 | MONTGOMERY | BRAGG | N 129 | SE | SW | SW | 4 | 34 | 14 | E |
| 3 | MONTGOMERY | BRAGG | J 127 | | | SW | 4 | 34 | 14 | E |
| 3 | MONTGOMERY | BRAGG | E 013 | | | SE | 5 | 34 | 14 | E |
| 3 | MONTGOMERY | BRAGG | H 129 | | | SW | 4 | 34 | 14 | E |
| 3 | MONTGOMERY | BRAGG | L 129 | | | SW | 4 | 34 | 14 | E |
| 3 | MONTGOMERY | BRAGG | H 127 | | | SW | 4 | 34 | 14 | E |
| 3 | MONTGOMERY | BRAGG | L 127 | | | SW | 4 | 34 | 14 | E |
| 3 | MONTGOMERY | BRAGG | J 017 | SE | SE | SE | 5 | 34 | 14 | E |
| 3 | MONTGOMERY | BRAGG | J 129 | | | SW | 4 | 34 | 14 | E |
| 3 | MONTGOMERY | BRAGG | H 014 | | | SE | 5 | 34 | 14 | E |
| 3 | MONTGOMERY | BRAGG | N 127 | SW | SW | SW | 4 | 34 | 14 | E |
| 3 | MONTGOMERY | BRAGG | H 016 | | | SE | 5 | 34 | 14 | E |
| 3 | MONTGOMERY | BRAGG | G 016 | | | SE | 5 | 34 | 14 | E |
| 3 | MONTGOMERY | BRAGG | F 016 | | | SE | 5 | 34 | 14 | E |
| 3 | MONTGOMERY | BRAGG | H 015 | | | SE | 5 | 34 | 14 | E |
| 3 | MONTGOMERY | BRAGG | J 013 | | | SE | 5 | 34 | 14 | E |
| 3 | MONTGOMERY | BRAGG | L 125 | | | SW | 4 | 34 | 14 | E |
| 3 | MONTGOMERY | BRAGG | J 125 | | | SW | 4 | 34 | 14 | E |
| 3 | MONTGOMERY | BRAGG | H-125 | | | SW | 4 | 34 | 14 | E |
| 3 | MONTGOMERY | BRAGG | L 131 | | | SW | 4 | 34 | 14 | E |
| 3 | MONTGOMERY | BRAGG | J 131 | | | SW | 4 | 34 | 14 | E |
| 3 | MONTGOMERY | BRAGG-SE 5 (not Sunrise) | | | E2 | SE | 5 | 34 | 14 | E |
| 3 | MONTGOMERY | BRAGG-SE 5 (not Sunrise) | | | E2 | SE | 5 | 34 | 14 | E |
| 3 | MONTGOMERY | BRAGG-SE 5 (not Sunrise) | | | E2 | SE | 5 | 34 | 14 | E |
| 3 | MONTGOMERY | BRAGG-SE 5 (not Sunrise) | | | E2 | SE | 5 | 34 | 14 | E |
| 3 | MONTGOMERY | BRAGG-SE 5 (not Sunrise) | | | E2 | SE | 5 | 34 | 14 | E |
| 3 | MONTGOMERY | BRAGG-SW 4 (not Sunrise) | | | W2 | SW | 4 | 34 | 14 | E |
| 3 | MONTGOMERY | BRAGG-SW 4 (not Sunrise) | | | W2 | SW | 4 | 34 | 14 | E |
| 3 | MONTGOMERY | BRAGG-SW 4 (not Sunrise) | | | W2 | SW | 4 | 34 | 14 | E |
| 3 | MONTGOMERY | BRAGG-SW 4 (not Sunrise) | | | W2 | SW | 4 | 34 | 14 | E |

Priority 1C Wells

| District | County | Lease Name | Well Number | Q3 | Q2 | Q1 | Sect. | Twp. | Rng. | Dir. |
|----------|------------|----------------------------|-------------|----|----|----|-------|------|------|------|
| 3 | MONTGOMERY | BREWSTER (not Sharp) | D | | NE | NW | 34 | 34 | 14 | E |
| 3 | MONTGOMERY | BREWSTER (not Sharp) | C | | NE | NW | 34 | 34 | 14 | E |
| 3 | MONTGOMERY | BREWSTER (not Sharp) | B | | NE | NW | 34 | 34 | 14 | E |
| 3 | MONTGOMERY | BREWSTER (not Sharp) | 01 | NE | NE | NW | 34 | 34 | 14 | E |
| 3 | MONTGOMERY | BREWSTER (not Sharp) | 02 | | NE | NW | 34 | 34 | 14 | E |
| 3 | MONTGOMERY | BREWSTER (not Sharp) | A | | NE | NW | 34 | 34 | 14 | E |
| 3 | MONTGOMERY | BROWNLEE (EMC) | 07 | NW | NE | NE | 28 | 33 | 14 | E |
| 3 | MONTGOMERY | BROWNLEE (EMC) | 10 | | N2 | NE | 28 | 33 | 14 | E |
| 3 | MONTGOMERY | BROWNLEE (EMC) | 01 | SE | NE | NE | 28 | 33 | 14 | E |
| 3 | MONTGOMERY | BROWNLEE (EMC) | 11 | S2 | N2 | NE | 28 | 33 | 14 | E |
| 3 | MONTGOMERY | BROWNLEE (EMC) | 08 | N2 | NE | NE | 28 | 33 | 14 | E |
| 3 | MONTGOMERY | BROWNLEE (EMC) | 05 | W2 | E2 | NE | 28 | 33 | 14 | E |
| 3 | MONTGOMERY | BROWNLEE (EMC) | 04 | W2 | SE | NE | 28 | 33 | 14 | E |
| 3 | MONTGOMERY | BROWNLEE (EMC) | 03 | NE | NE | NE | 28 | 33 | 14 | E |
| 3 | MONTGOMERY | BROWNLEE (EMC) | 02 | E2 | NE | NE | 28 | 33 | 14 | E |
| 3 | MONTGOMERY | BROWNLEE (EMC) | 09 | N2 | SE | NE | 28 | 33 | 14 | E |
| 3 | MONTGOMERY | BROWNLEE (EMC) | 6 T | SW | NE | NE | 28 | 33 | 14 | E |
| 3 | MONTGOMERY | BROWNLEE (NAR) | 20 | SE | NE | NE | 28 | 33 | 14 | E |
| 3 | MONTGOMERY | BROWNLEE (NAR) | 13 | NE | NE | NE | 28 | 33 | 14 | E |
| 3 | MONTGOMERY | BROWNLEE (NAR) | 12 | SE | NE | NE | 28 | 33 | 14 | E |
| 3 | MONTGOMERY | BROWNLEE (NAR) | 18 | SW | NE | NE | 28 | 33 | 14 | E |
| 3 | MONTGOMERY | BROWNLEE (NAR) | 17 | NW | NE | NE | 28 | 33 | 14 | E |
| 3 | MONTGOMERY | BROWNLEE (NAR) | 16 | SE | NE | NE | 28 | 33 | 14 | E |
| 3 | MONTGOMERY | BROWNLEE (NAR) | 14 | NE | NE | NE | 28 | 33 | 14 | E |
| 3 | MONTGOMERY | BROWNLEE (NAR) | 19 | SW | NE | NE | 28 | 33 | 14 | E |
| 3 | MONTGOMERY | BROWNLEE (NAR) | 10 | SE | NE | NE | 28 | 33 | 14 | E |
| 3 | MONTGOMERY | BROWNLEE (NAR) | 09 | NE | SE | NE | 28 | 33 | 14 | E |
| 3 | MONTGOMERY | BROWNLEE (NAR) | 03 | NW | SW | NE | 28 | 33 | 14 | E |
| 3 | MONTGOMERY | BROWNLEE (NAR) | 08 | NW | SE | NE | 28 | 33 | 14 | E |
| 3 | MONTGOMERY | BROWNLEE (NAR) | 07 | W2 | W2 | NE | 28 | 33 | 14 | E |
| 3 | MONTGOMERY | BROWNLEE (NAR) | 04 | NW | SW | NE | 28 | 33 | 14 | E |
| 3 | MONTGOMERY | BROWNLEE (NAR) | 01 | SW | SW | NE | 28 | 33 | 14 | E |
| 3 | MONTGOMERY | BROWNLEE (NAR) | 15 | NE | NE | NE | 28 | 33 | 14 | E |
| 3 | MONTGOMERY | BROWNLEE (NAR) | 02 | SW | SE | NE | 28 | 33 | 14 | E |
| 3 | MONTGOMERY | BROWNLEE (NAR) | 11 | SW | NE | NE | 28 | 33 | 14 | E |
| 3 | MONTGOMERY | BUERSKENS A (not BRESKINS) | 3 | | W2 | SE | 14 | 31 | 16 | E |
| 3 | MONTGOMERY | BUERSKENS A (not BRESKINS) | 4 | | W2 | SE | 14 | 31 | 16 | E |
| 3 | MONTGOMERY | BUERSKENS A (not BRESKINS) | 2 | | W2 | SE | 14 | 31 | 16 | E |
| 3 | MONTGOMERY | BURT-DUNBAR | 12B | NE | NE | SW | 10 | 35 | 15 | E |
| 3 | MONTGOMERY | BUSH (not MARTIN) | 3 | | | SE | 4 | 35 | 15 | E |
| 3 | MONTGOMERY | BUSH (not MARTIN) | 1 | | | SE | 4 | 35 | 15 | E |
| 3 | MONTGOMERY | BUSH (not MARTIN) | 4 | | | SE | 4 | 35 | 15 | E |
| 3 | MONTGOMERY | BUSH (not MARTIN) | 2 | | | SE | 4 | 35 | 15 | E |
| 3 | MONTGOMERY | BUSH (WEST) | 1-OWWO | NW | SE | SW | 4 | 35 | 15 | E |
| 3 | MONTGOMERY | BUSSERT | 1 | | | SE | 27 | 31 | 17 | E |
| 3 | MONTGOMERY | BUTLER | W 4 | | | NE | 24 | 33 | 14 | E |
| 3 | MONTGOMERY | C MELANDER | KMF-1 | N2 | S2 | NW | 12 | 34 | 13 | E |
| 3 | MONTGOMERY | C MELANDER | KMF-5 | | SW | NW | 12 | 34 | 13 | E |
| 3 | MONTGOMERY | C MELANDER | KHHM 8 | NW | NW | NW | 12 | 34 | 13 | E |
| 3 | MONTGOMERY | C MELANDER | KMF-4 | | SW | NW | 12 | 34 | 13 | E |
| 3 | MONTGOMERY | C MELANDER | KMF-9 | SW | SW | NW | 12 | 34 | 13 | E |
| 3 | MONTGOMERY | C MELANDER | KMF-6 | | S2 | NW | 12 | 34 | 13 | E |
| 3 | MONTGOMERY | C MELANDER | KHHM 16 | SW | SW | NW | 12 | 34 | 13 | E |
| 3 | MONTGOMERY | C MELANDER | KHHM 15 | SE | SW | NW | 12 | 34 | 13 | E |
| 3 | MONTGOMERY | C MELANDER | KHHM 14 | NE | SW | NW | 12 | 34 | 13 | E |
| 3 | MONTGOMERY | C MELANDER | KHHM 13 | SE | NW | NW | 12 | 34 | 13 | E |

Priority 1C Wells

| District | County | Lease Name | Well Number | Q3 | Q2 | Q1 | Sect. | Twp. | Rng. | Dir. |
|----------|------------|---------------------------|-------------|----|----|----|-------|------|------|------|
| 3 | MONTGOMERY | C MELANDER | KHHM 12 | SW | NW | NW | 12 | 34 | 13 | E |
| 3 | MONTGOMERY | C MELANDER | KHHM 11 | NW | NE | NW | 12 | 34 | 13 | E |
| 3 | MONTGOMERY | C MELANDER | KHHM 10 | NW | NE | NW | 12 | 34 | 13 | E |
| 3 | MONTGOMERY | C MELANDER | KHHM 9 | NE | NW | NW | 12 | 34 | 13 | E |
| 3 | MONTGOMERY | C MELANDER | KMF-3 | | SW | NW | 12 | 34 | 13 | E |
| 3 | MONTGOMERY | C MELANDER | KMF-8 | NW | SW | NW | 12 | 34 | 13 | E |
| 3 | MONTGOMERY | CANNON (not Cawnon) | 20 | NW | NE | SW | 3 | 35 | 15 | E |
| 3 | MONTGOMERY | CANNON (not Cawnon) | B | | N2 | SW | 3 | 35 | 15 | E |
| 3 | MONTGOMERY | CANNON (not Cawnon) | A | | S2 | NW | 3 | 35 | 15 | E |
| 3 | MONTGOMERY | CANNON (not Cawnon) | 05 | | N2 | SW | 3 | 35 | 15 | E |
| 3 | MONTGOMERY | CANNON (not Cawnon) | 1C | | S2 | NW | 3 | 35 | 15 | E |
| 3 | MONTGOMERY | CANNON (not Cawnon) | P2 | SW | NE | SW | 3 | 35 | 15 | E |
| 3 | MONTGOMERY | CANNON (not Cawnon) | P1 | NE | NW | SW | 3 | 35 | 15 | E |
| 3 | MONTGOMERY | CANNON (not Cawnon) | 2W | NE | SW | NW | 3 | 35 | 15 | E |
| 3 | MONTGOMERY | CANNON (not Cawnon) | 1M | NW | SW | NW | 3 | 35 | 15 | E |
| 3 | MONTGOMERY | CARTER III | 04 | S2 | SE | SE | 8 | 35 | 14 | E |
| 3 | MONTGOMERY | CARTER III | 1-KW | SE | SW | SE | 8 | 35 | 14 | E |
| 3 | MONTGOMERY | CARTER III | 1-K | | SE | SE | 8 | 35 | 14 | E |
| 3 | MONTGOMERY | CARTER III | 2-KW | SE | SW | SE | 8 | 35 | 14 | E |
| 3 | MONTGOMERY | CARTER III | 2-K | | | SE | 8 | 35 | 14 | E |
| 3 | MONTGOMERY | CARTER III | 3-K | SE | SW | SE | 8 | 35 | 14 | E |
| 3 | MONTGOMERY | CHISM (not Foster) | 2-A | | | NW | 1 | 33 | 13 | E |
| 3 | MONTGOMERY | CHISM (not Foster) | 08 | NW | NW | NW | 1 | 33 | 13 | E |
| 3 | MONTGOMERY | CHISM (not Foster) | 05 | W2 | W2 | NW | 1 | 33 | 13 | E |
| 3 | MONTGOMERY | CHISM (not Foster) | 3-A | NW | NW | NW | 1 | 33 | 13 | E |
| 3 | MONTGOMERY | CLOUGH (not Mangan) | 1 | | | NE | 24 | 34 | 16 | E |
| 3 | MONTGOMERY | COPELAND | 5 | W2 | NW | NW | 35 | 33 | 14 | E |
| 3 | MONTGOMERY | CORR | 1 | NW | SW | SE | 9 | 35 | 15 | E |
| 3 | MONTGOMERY | CORR | 3 | SW | SW | SE | 9 | 35 | 15 | E |
| 3 | MONTGOMERY | CORR | 4 | NE | SE | SW | 9 | 35 | 15 | E |
| 3 | MONTGOMERY | CORR | 5 | SW | NW | NW | 9 | 35 | 15 | E |
| 3 | MONTGOMERY | COTTERILL | 4-2 | SE | SE | SE | 1 | 32 | 16 | E |
| 3 | MONTGOMERY | COTTERILL | 4-3 | SE | SE | SE | 1 | 32 | 16 | E |
| 3 | MONTGOMERY | COTTERILL | 4-1 | NE | SE | SE | 1 | 32 | 16 | E |
| 3 | MONTGOMERY | COTTERILL | 4-4 | NE | SE | NE | 1 | 32 | 16 | E |
| 3 | MONTGOMERY | COX (CARSON?) | 7 (CAR01) | NE | NW | NE | 15 | 31 | 17 | E |
| 3 | MONTGOMERY | DANIELS (not Bishop East) | 01 | SW | NW | NW | 12 | 33 | 13 | E |
| 3 | MONTGOMERY | DAVID | 4 | | | | 3 | 35 | 14 | E |
| 3 | MONTGOMERY | DAVID | 3 | | | | 3 | 35 | 14 | E |
| 3 | MONTGOMERY | DAVID | 1 | W2 | W2 | NW | 3 | 35 | 14 | E |
| 3 | MONTGOMERY | DELEPHINE | 4 | | | SE | 3 | 31 | 17 | E |
| 3 | MONTGOMERY | DELEPHINE | 5 | | | SE | 3 | 31 | 17 | E |
| 3 | MONTGOMERY | DELEPHINE | 6 | | | SE | 3 | 31 | 17 | E |
| 3 | MONTGOMERY | DELEPHINE | 2 | | | SE | 3 | 31 | 17 | E |
| 3 | MONTGOMERY | DELEPHINE | 1 | | | SE | 3 | 31 | 17 | E |
| 3 | MONTGOMERY | DELEPHINE | 3 | | | SE | 3 | 31 | 17 | E |
| 3 | MONTGOMERY | DEWEESE | 1 | NE | NE | NW | 13 | 31 | 15 | E |
| 3 | MONTGOMERY | DICK (not Bishop East) | 1 (SEARS) | NW | NW | SW | 12 | 33 | 13 | E |
| 3 | MONTGOMERY | DICKENS | 3 | W2 | NW | NW | 1 | 31 | 16 | E |
| 3 | MONTGOMERY | DICKENS | B | | | NW | 1 | 31 | 16 | E |
| 3 | MONTGOMERY | DICKENS | A | | | NW | 1 | 31 | 16 | E |
| 3 | MONTGOMERY | DICKENS | D | | | NW | 1 | 31 | 16 | E |
| 3 | MONTGOMERY | DICKENS | E | | | NW | 1 | 31 | 16 | E |
| 3 | MONTGOMERY | DICKENS | F | | | NW | 1 | 31 | 16 | E |
| 3 | MONTGOMERY | DICKENS | G | | | NW | 1 | 31 | 16 | E |
| 3 | MONTGOMERY | DICKENS | C | | | NW | 1 | 31 | 16 | E |

Priority 1C Wells

| District | County | Lease Name | Well Number | Q3 | Q2 | Q1 | Sect. | Twp. | Rng. | Dir. |
|----------|------------|-----------------------|-------------|----|----|----|-------|------|------|------|
| 3 | MONTGOMERY | DRISKEL | RC-3 | | SE | NE | 28 | 31 | 17 | E |
| 3 | MONTGOMERY | DRISKEL | RC-2 | | SW | NE | 28 | 31 | 17 | E |
| 3 | MONTGOMERY | DRISKEL | RC-5 | | NW | NE | 28 | 31 | 17 | E |
| 3 | MONTGOMERY | DRISKEL | RC-4 | | SW | NE | 28 | 31 | 17 | E |
| 3 | MONTGOMERY | DRISKEL | RC-1 | | NW | NE | 28 | 31 | 17 | E |
| 3 | MONTGOMERY | EDWARDS (CARTER III) | 1-2-3 | | SE | SE | 8 | 35 | 14 | E |
| 3 | MONTGOMERY | ELIAS | 2 | NE | SW | SE | 28 | 33 | 16 | E |
| 3 | MONTGOMERY | ELIAS | 4 | SW | NW | SE | 28 | 33 | 16 | E |
| 3 | MONTGOMERY | ELIAS | 1 | SW | SE | SW | 28 | 33 | 16 | E |
| 3 | MONTGOMERY | ELLIASON | 1 | E2 | NW | SE | 22 | 34 | 15 | E |
| 3 | MONTGOMERY | EUDALY | 1 | SW | NE | SW | 1 | 35 | 15 | E |
| 3 | MONTGOMERY | FAIRLEIGH | KHHR 1 | NW | NE | NE | 11 | 34 | 13 | E |
| 3 | MONTGOMERY | FAIRLEIGH | KHHR 2 | SE | NE | NE | 11 | 34 | 13 | E |
| 3 | MONTGOMERY | FAIRLEIGH | KHHR 1 | SW | NE | NE | 11 | 34 | 13 | E |
| 3 | MONTGOMERY | FERGUSON | 2-A | NE | NE | NE | 20 | 34 | 14 | E |
| 3 | MONTGOMERY | FERGUSON | 4-A | NW | NE | NE | 20 | 34 | 14 | E |
| 3 | MONTGOMERY | FIELDS | 4 | SE | SE | SE | 1 | 35 | 15 | E |
| 3 | MONTGOMERY | FIELDS | 4 | NE | SE | SE | 10 | 35 | 15 | E |
| 3 | MONTGOMERY | FIELDS | 3 | SE | SE | SE | 1 | 35 | 15 | E |
| 3 | MONTGOMERY | G RHODES | 1-G | NE | SE | NW | 7 | 35 | 15 | E |
| 3 | MONTGOMERY | GLEN SMITH | 1 | SW | SW | SE | 8 | 35 | 16 | E |
| 3 | MONTGOMERY | GORTON | OW-1 | NW | NW | SW | 14 | 31 | 15 | E |
| 3 | MONTGOMERY | GORTON | 35 | NE | NE | SE | 15 | 31 | 15 | E |
| 3 | MONTGOMERY | GORTON | 34 | NE | NE | SE | 15 | 31 | 15 | E |
| 3 | MONTGOMERY | GRAYBILL (not LOGAN) | 3-3 | | SW | SE | 3 | 34 | 17 | E |
| 3 | MONTGOMERY | GRAYBILL (not REITER) | 2-3 | | NE | NE | 3 | 34 | 17 | E |
| 3 | MONTGOMERY | GROSSMAN | KCDG 6 | NE | NE | SW | 12 | 31 | 16 | E |
| 3 | MONTGOMERY | GROSSMAN | KCDG 5 | SE | SE | NW | 12 | 31 | 16 | E |
| 3 | MONTGOMERY | GROSSMAN | KCDG 10 | SW | NE | SW | 12 | 31 | 16 | E |
| 3 | MONTGOMERY | GROSSMAN | KCDG 9 | SE | NE | SW | 12 | 31 | 16 | E |
| 3 | MONTGOMERY | GROSSMAN KCDG | 6 | SE | NW | SW | 12 | 31 | 16 | E |
| 3 | MONTGOMERY | GROSSMAN KCDG | 11 | SE | NW | SW | 12 | 31 | 16 | E |
| 3 | MONTGOMERY | GROTHER | 2 | NE | SE | NW | 33 | 34 | 15 | E |
| 3 | MONTGOMERY | GROTHER | 1 | NE | SE | NW | 33 | 34 | 15 | E |
| 3 | MONTGOMERY | H CARRA | KHHH 5 | NW | SE | NW | 11 | 34 | 13 | E |
| 3 | MONTGOMERY | H CARRA | KHHH 10 | SE | SW | NE | 11 | 34 | 13 | E |
| 3 | MONTGOMERY | H CARRA | KHHH 1 | NW | NE | NW | 11 | 34 | 13 | E |
| 3 | MONTGOMERY | H CARRA | KHHH 2 | NE | NE | NW | 11 | 34 | 13 | E |
| 3 | MONTGOMERY | H CARRA | KHHH 4 | SE | NE | NW | 11 | 34 | 13 | E |
| 3 | MONTGOMERY | H CARRA | KHHH 6 | NE | SE | NW | 11 | 34 | 13 | E |
| 3 | MONTGOMERY | H CARRA | KHHH 7 | SW | SE | NW | 11 | 34 | 13 | E |
| 3 | MONTGOMERY | H CARRA | KHHH 8 | SE | SE | NW | 11 | 34 | 13 | E |
| 3 | MONTGOMERY | H CARRA | KHHH 9 | SW | SW | NE | 11 | 34 | 13 | E |
| 3 | MONTGOMERY | H CARRA | KHHH 3 | SW | NE | NW | 11 | 34 | 13 | E |
| 3 | MONTGOMERY | HAND | 1 | SE | SW | SE | 32 | 32 | 14 | E |
| 3 | MONTGOMERY | HAND | I-9 | SE | SW | SE | 32 | 32 | 14 | E |
| 3 | MONTGOMERY | HAND | I-7 | NE | SW | SE | 32 | 32 | 14 | E |
| 3 | MONTGOMERY | HAND | I-3 | SW | NW | SE | 32 | 32 | 14 | E |
| 3 | MONTGOMERY | HAND | 31 | SW | SW | SE | 32 | 32 | 14 | E |
| 3 | MONTGOMERY | HANDY (not Foster) | 02 | NW | NW | NW | 1 | 33 | 13 | E |
| 3 | MONTGOMERY | HANDY (not Foster) | 01 | NW | NW | NW | 1 | 33 | 13 | E |
| 3 | MONTGOMERY | HANSON | 1M | NE | SE | NE | 11 | 33 | 14 | E |
| 3 | MONTGOMERY | HARLOW (not FARLOW) | 1 | | | NW | 27 | 31 | 17 | E |
| 3 | MONTGOMERY | HARLOW (not FARLOW) | 3 | | | NW | 27 | 31 | 17 | E |
| 3 | MONTGOMERY | HARLOW (not FARLOW) | 2 | | | NW | 27 | 31 | 17 | E |
| 3 | MONTGOMERY | HAROLD WALLS | 4 | NW | NW | SE | 5 | 35 | 15 | E |

Priority 1C Wells

| District | County | Lease Name | Well Number | Q3 | Q2 | Q1 | Sect. | Twp. | Rng. | Dir. |
|----------|------------|--------------------|-------------|----|----|----|-------|------|------|------|
| 3 | MONTGOMERY | HAROLD WALLS | 5 | | NW | SE | 5 | 35 | 15 | E |
| 3 | MONTGOMERY | HAROLD WALLS | 6 | SE | NW | SE | 5 | 35 | 15 | E |
| 3 | MONTGOMERY | HAROLD WALLS | 1 | | NW | SE | 5 | 35 | 15 | E |
| 3 | MONTGOMERY | HAROLD WALLS | 2 | SE | NW | SE | 5 | 35 | 15 | E |
| 3 | MONTGOMERY | HAROLD WALLS | 7 | NE | NE | SW | 5 | 35 | 15 | E |
| 3 | MONTGOMERY | HAROLD WALLS | 8 | SE | NE | SW | 5 | 35 | 15 | E |
| 3 | MONTGOMERY | HAROLD WALLS | 2 | SE | NW | SE | 5 | 35 | 15 | E |
| 3 | MONTGOMERY | HAROLD WALLS | 3 | SE | NW | SE | 5 | 35 | 15 | E |
| 3 | MONTGOMERY | HAROLD WALLS | 1 | SW | NW | SE | 5 | 35 | 15 | E |
| 3 | MONTGOMERY | HATTAN | 16 | SE | NW | NW | 27 | 33 | 15 | E |
| 3 | MONTGOMERY | HATTAN | 11 | SW | SW | NW | 27 | 33 | 15 | E |
| 3 | MONTGOMERY | HATTAN | 12 | SW | SW | NW | 27 | 33 | 15 | E |
| 3 | MONTGOMERY | HATTAN | 22 | | NW | SW | 27 | 33 | 15 | E |
| 3 | MONTGOMERY | HATTAN | 21 | SW | SW | NW | 27 | 33 | 15 | E |
| 3 | MONTGOMERY | HATTAN | 19 | NE | NW | NW | 27 | 33 | 15 | E |
| 3 | MONTGOMERY | HATTAN | 15 | NE | SW | NW | 27 | 33 | 15 | E |
| 3 | MONTGOMERY | HATTAN | 17 | E2 | NW | NW | 27 | 33 | 15 | E |
| 3 | MONTGOMERY | HATTAN | 10 | SW | SW | NW | 27 | 33 | 15 | E |
| 3 | MONTGOMERY | HATTAN | 14 | NW | SW | NW | 27 | 33 | 15 | E |
| 3 | MONTGOMERY | HATTAN | 18 | NE | NW | NW | 27 | 33 | 15 | E |
| 3 | MONTGOMERY | HATTAN | 04 | SW | SW | NW | 27 | 33 | 15 | E |
| 3 | MONTGOMERY | HATTAN | 01 | SW | NW | SW | 27 | 33 | 15 | E |
| 3 | MONTGOMERY | HATTAN | 03 | SW | NW | SW | 27 | 33 | 15 | E |
| 3 | MONTGOMERY | HATTAN | 09 | SE | SW | NW | 27 | 33 | 15 | E |
| 3 | MONTGOMERY | HATTAN | 05 | NE | SW | NW | 27 | 33 | 15 | E |
| 3 | MONTGOMERY | HATTAN | 06 | NW | NW | SW | 27 | 33 | 15 | E |
| 3 | MONTGOMERY | HATTAN | 13 | SE | SW | NW | 27 | 33 | 15 | E |
| 3 | MONTGOMERY | HATTAN | 07 | W2 | W2 | W2 | 27 | 33 | 15 | E |
| 3 | MONTGOMERY | HATTAN | 08 | | W2 | W2 | 27 | 33 | 15 | E |
| 3 | MONTGOMERY | HATTAN | 02 | NW | NW | SW | 27 | 33 | 15 | E |
| 3 | MONTGOMERY | HAZEN/NANTZ | 3 | | | E2 | 10 | 31 | 16 | E |
| 3 | MONTGOMERY | HAZEN/NANTZ | 4 | | | E2 | 10 | 31 | 16 | E |
| 3 | MONTGOMERY | HAZEN/NANTZ | 2 | | | E2 | 10 | 31 | 16 | E |
| 3 | MONTGOMERY | HAZEN/NANTZ | 1 | | | E2 | 10 | 31 | 16 | E |
| 3 | MONTGOMERY | HELT | 6 | NW | NW | NE | 19 | 34 | 17 | E |
| 3 | MONTGOMERY | HENTON | 12 | SE | SE | NW | 7 | 31 | 14 | E |
| 3 | MONTGOMERY | HENTON | 32-7 | | SW | NE | 7 | 31 | 14 | E |
| 3 | MONTGOMERY | HENTON | 1-31-7 | SE | NW | NE | 7 | 31 | 14 | E |
| 3 | MONTGOMERY | HENTON (COOKE) | 1-43 | SW | NE | NE | 7 | 31 | 14 | E |
| 3 | MONTGOMERY | HESTER | I-1 | N2 | N2 | N2 | 22 | 34 | 15 | E |
| 3 | MONTGOMERY | HESTER AB | 1 | S2 | N2 | N2 | 22 | 34 | 15 | E |
| 3 | MONTGOMERY | HESTER AB | 2 | NE | NE | NW | 22 | 34 | 15 | E |
| 3 | MONTGOMERY | HESTER D | 1 | N2 | NE | NW | 22 | 34 | 15 | E |
| 3 | MONTGOMERY | Hill | HIL02 | SE | SW | SE | 24 | 32 | 13 | E |
| 3 | MONTGOMERY | HINTHORN | 5 | | W2 | NW | 33 | 33 | 17 | E |
| 3 | MONTGOMERY | HODGE | | | N2 | NW | 3 | 35 | 15 | E |
| 3 | MONTGOMERY | HODGE | | | N2 | NW | 3 | 35 | 15 | E |
| 3 | MONTGOMERY | HODGE (CONDY) | 02 | | N2 | NW | 3 | 35 | 15 | E |
| 3 | MONTGOMERY | HODGE (CONDY) | 03 | | N2 | NW | 3 | 35 | 15 | E |
| 3 | MONTGOMERY | HOFFMAN | 3 | NE | NW | NE | 4 | 33 | 14 | E |
| 3 | MONTGOMERY | HOFFMAN | 5 | SE | NW | NE | 4 | 33 | 14 | E |
| 3 | MONTGOMERY | HOFFMAN A | 2 | SW | NE | NW | 28 | 33 | 16 | E |
| 3 | MONTGOMERY | HOFFMAN A | 1 | SE | NW | NW | 28 | 33 | 16 | E |
| 3 | MONTGOMERY | HOME PLACE | 1 | NW | NE | SW | 2 | 34 | 14 | E |
| 3 | MONTGOMERY | HOUSEL (not BOREM) | 5 | SE | SW | SE | 3 | 33 | 17 | E |
| 3 | MONTGOMERY | HOUSEL (not BOREM) | 5N | S2 | NE | SW | 3 | 33 | 17 | E |

Priority 1C Wells

| District | County | Lease Name | Well Number | Q3 | Q2 | Q1 | Sect. | Twp. | Rng. | Dir. |
|----------|------------|-------------------------------------|-------------|----|----|----|-------|------|------|------|
| 3 | MONTGOMERY | HOUSEL (not BOREM) | 2 | SE | NW | SE | 3 | 33 | 17 | E |
| 3 | MONTGOMERY | HOUSEL (not BOREM) | 1 | SE | NE | SW | 3 | 33 | 17 | E |
| 3 | MONTGOMERY | HOUSEL (not BOREM) | 4 | SW | SW | SE | 3 | 33 | 17 | E |
| 3 | MONTGOMERY | HOUSEL (not BOREM) | 3 | NW | SW | SE | 3 | 33 | 17 | E |
| 3 | MONTGOMERY | HOUSEL (not BOREM) | 7 | | | | 3 | 33 | 17 | E |
| 3 | MONTGOMERY | HUSTER (not Foster) | 01 | SW | SE | SE | 1 | 33 | 13 | E |
| 3 | MONTGOMERY | HUSTER (not Foster) | 02 | SE | SE | SE | 1 | 33 | 13 | E |
| 3 | MONTGOMERY | INDEPENDENCE (WHITE) | (OW-1) | NW | SE | SW | 26 | 32 | 15 | E |
| 3 | MONTGOMERY | JANZEN (not Miranda) | 06 | | | NW | 10 | 33 | 14 | E |
| 3 | MONTGOMERY | JANZEN (not Miranda) | 05 | | | NW | 10 | 33 | 14 | E |
| 3 | MONTGOMERY | JANZEN (not Miranda) | 04 | | | NW | 10 | 33 | 14 | E |
| 3 | MONTGOMERY | JANZEN (not Miranda) | 03 | | | NW | 10 | 33 | 14 | E |
| 3 | MONTGOMERY | JANZEN (not Miranda) | 02 | | | NW | 10 | 33 | 14 | E |
| 3 | MONTGOMERY | JANZEN (not Miranda) | 01 | SW | NE | NW | 10 | 33 | 14 | E |
| 3 | MONTGOMERY | JENSEN | 6A | SW | NW | SE | 30 | 34 | 17 | E |
| 3 | MONTGOMERY | JENSEN | 17 | E2 | E2 | SW | 30 | 34 | 17 | E |
| 3 | MONTGOMERY | JENSEN | 43 | | | SW | 30 | 34 | 17 | E |
| 3 | MONTGOMERY | JENSEN | 50 | SW | NE | NW | 31 | 34 | 17 | E |
| 3 | MONTGOMERY | JENSEN | 28 | SE | SE | SW | 30 | 34 | 17 | E |
| 3 | MONTGOMERY | JENSEN (prob in sec 31, not sec 30) | 37 | NE | NW | NW | 30 | 34 | 17 | E |
| 3 | MONTGOMERY | JENSEN (prob in sec 31, not sec 30) | 39 | NE | NW | NW | 30 | 34 | 17 | E |
| 3 | MONTGOMERY | JENSEN-BAHR | 1B | | | SW | 30 | 34 | 17 | E |
| 3 | MONTGOMERY | JENSEN-BAHR | 5B | NE | SE | SW | 30 | 34 | 17 | E |
| 3 | MONTGOMERY | JENSEN-BAHR | 3B | | SE | SW | 30 | 34 | 17 | E |
| 3 | MONTGOMERY | JENSEN-BAHR | 2B | E2 | SE | SW | 30 | 34 | 17 | E |
| 3 | MONTGOMERY | JOHNSON | 8 | | N2 | SE | 8 | 35 | 14 | E |
| 3 | MONTGOMERY | KAMPS (not Baker) | A | SE | NW | SE | 34 | 34 | 14 | E |
| 3 | MONTGOMERY | KAMPS (not Baker) | B | SE | NW | SE | 34 | 34 | 14 | E |
| 3 | MONTGOMERY | KENSINGER | 05-24 | NW | SW | SW | 5 | 31 | 16 | E |
| 3 | MONTGOMERY | KERN (not KARNS) | 1 | | NW | NW | 7 | 35 | 17 | E |
| 3 | MONTGOMERY | KERN (not KARNS) | 2 | | NW | NW | 7 | 35 | 17 | E |
| 3 | MONTGOMERY | KERN (not KARNS) | 3 | | NW | NW | 7 | 35 | 17 | E |
| 3 | MONTGOMERY | KURTIS H | 20 | SW | SE | NW | 36 | 33 | 14 | E |
| 3 | MONTGOMERY | KURTZ | 1-B | SW | SE | SE | 16 | 35 | 15 | E |
| 3 | MONTGOMERY | KURTZ | 4-B | NE | NW | SW | 15 | 35 | 15 | E |
| 3 | MONTGOMERY | KURTZ | 2-B | SE | SE | SE | 16 | 35 | 15 | E |
| 3 | MONTGOMERY | KURTZ | 7-B | NW | SW | SW | 15 | 35 | 15 | E |
| 3 | MONTGOMERY | KURTZ | 5-B | NW | SE | SE | 16 | 35 | 15 | E |
| 3 | MONTGOMERY | KURTZ | 4 A | SE | NE | NE | 16 | 35 | 15 | E |
| 3 | MONTGOMERY | KURTZ | 2 A | NW | SE | NE | 16 | 35 | 15 | E |
| 3 | MONTGOMERY | KURTZ | 4-B | NE | NW | NW | 15 | 35 | 15 | E |
| 3 | MONTGOMERY | LAVELY | 1-D | NW | SE | NE | 3 | 31 | 15 | E |
| 3 | MONTGOMERY | LAVELY C | 1 | SW | NW | NW | 2 | 31 | 15 | E |
| 3 | MONTGOMERY | LAVELY-RYAN | 1 | SW | SE | NE | 3 | 31 | 15 | E |
| 3 | MONTGOMERY | LEEDY-03 | 4 | | W2 | SW | 3 | 31 | 16 | E |
| 3 | MONTGOMERY | LEEDY-03 | 5 | | W2 | SW | 3 | 31 | 16 | E |
| 3 | MONTGOMERY | LEEDY-03 | 1 | | W2 | SW | 3 | 31 | 16 | E |
| 3 | MONTGOMERY | LEEDY-03 | 3 | | W2 | SW | 3 | 31 | 16 | E |
| 3 | MONTGOMERY | LEEDY-03 | 6 | | W2 | SW | 3 | 31 | 16 | E |
| 3 | MONTGOMERY | LEEDY-03 | 7 | | W2 | SW | 3 | 31 | 16 | E |
| 3 | MONTGOMERY | LEEDY-03 | 2 | | W2 | SW | 3 | 31 | 16 | E |
| 3 | MONTGOMERY | LEEDY-04 | 1 | | | SE | 4 | 31 | 16 | E |
| 3 | MONTGOMERY | LEEDY-23 | 3 | | | NE | 23 | 31 | 16 | E |
| 3 | MONTGOMERY | LEEDY-23 | 4 | | | NE | 23 | 31 | 16 | E |
| 3 | MONTGOMERY | LEEDY-23 | 1 | NW | NE | NE | 23 | 31 | 16 | E |
| 3 | MONTGOMERY | LEEDY-23 | 2 | SW | NW | NE | 23 | 31 | 16 | E |

Priority 1C Wells

| District | County | Lease Name | Well Number | Q3 | Q2 | Q1 | Sept. | Twp. | Rng. | Dir. |
|----------|------------|-----------------------|-------------|----|----|----|-------|------|------|------|
| 3 | MONTGOMERY | LINE / HOUSEL | A | | W2 | NE | 33 | 31 | 17 | E |
| 3 | MONTGOMERY | LINE / HOUSEL | 1 | | SW | NE | 33 | 31 | 17 | E |
| 3 | MONTGOMERY | LINE / HOUSEL | B | | W2 | NE | 33 | 31 | 17 | E |
| 3 | MONTGOMERY | LINE / HOUSEL | C | | W2 | NE | 33 | 31 | 17 | E |
| 3 | MONTGOMERY | LINE / HOUSEL | E | | W2 | NE | 33 | 31 | 17 | E |
| 3 | MONTGOMERY | LINE / HOUSEL | 1 | | W2 | NE | 33 | 31 | 17 | E |
| 3 | MONTGOMERY | LINE / HOUSEL | D | | W2 | NE | 33 | 31 | 17 | E |
| 3 | MONTGOMERY | LOWREY | 2 | SE | SE | SE | 5 | 35 | 17 | E |
| 3 | MONTGOMERY | LOWREY | 3 | SE | SE | SE | 5 | 35 | 17 | E |
| 3 | MONTGOMERY | LOWREY | 1 | SE | SE | SE | 5 | 35 | 17 | E |
| 3 | MONTGOMERY | LOWREY | 4 | SE | SE | SE | 5 | 35 | 17 | E |
| 3 | MONTGOMERY | MANGAN | 1 | C | N2 | SE | 23 | 31 | 16 | E |
| 3 | MONTGOMERY | MANGAN | 1 | | | | 24 | 34 | 16 | E |
| 3 | MONTGOMERY | MANGAN | 2 | | | | 24 | 34 | 16 | E |
| 3 | MONTGOMERY | MANGAN-TODD | 2 | | | SE | 24 | 34 | 16 | E |
| 3 | MONTGOMERY | MANGAN-TODD | 1 | | | SE | 24 | 34 | 16 | E |
| 3 | MONTGOMERY | MARKLE- | OW | | | SW | 31 | 31 | 17 | E |
| 3 | MONTGOMERY | MARKLE- | OW | | | SW | 31 | 31 | 17 | E |
| 3 | MONTGOMERY | MARKLE-E | 05 | | N2 | SW | 31 | 31 | 17 | E |
| 3 | MONTGOMERY | MARKLE-E | 06 | | N2 | SW | 31 | 31 | 17 | E |
| 3 | MONTGOMERY | MARKLE-E | 07 | | N2 | SW | 31 | 31 | 17 | E |
| 3 | MONTGOMERY | MARKLE-E | 08 | | N2 | SW | 31 | 31 | 17 | E |
| 3 | MONTGOMERY | MARKLE-E | 09 | | N2 | SW | 31 | 31 | 17 | E |
| 3 | MONTGOMERY | MARKLE-E | 10 | | N2 | SW | 31 | 31 | 17 | E |
| 3 | MONTGOMERY | MARKLE-E | 12 | | N2 | SW | 31 | 31 | 17 | E |
| 3 | MONTGOMERY | MARKLE-E | 11 | | N2 | SW | 31 | 31 | 17 | E |
| 3 | MONTGOMERY | MARKLE-E | 13 | | N2 | SW | 31 | 31 | 17 | E |
| 3 | MONTGOMERY | MARKLE-W | 05 | | N2 | SW | 31 | 31 | 17 | E |
| 3 | MONTGOMERY | MARKLE-W | 06 | | N2 | SW | 31 | 31 | 17 | E |
| 3 | MONTGOMERY | MARKLE-W | 04 | | N2 | SW | 31 | 31 | 17 | E |
| 3 | MONTGOMERY | MCKEMEY | H 137 | | | SW | 4 | 34 | 14 | E |
| 3 | MONTGOMERY | MCKEMEY | H 131 | | | SW | 4 | 34 | 14 | E |
| 3 | MONTGOMERY | MCKEMEY | Y 135 | NE | NE | SW | 4 | 34 | 14 | E |
| 3 | MONTGOMERY | MCKEMEY | N 131 | S2 | S2 | SW | 4 | 34 | 14 | E |
| 3 | MONTGOMERY | MCKEMEY | L 137 | | | SW | 4 | 34 | 14 | E |
| 3 | MONTGOMERY | MCKEMEY | L 135 | | | SW | 4 | 34 | 14 | E |
| 3 | MONTGOMERY | MCKEMEY | L 133 | | | SW | 4 | 34 | 14 | E |
| 3 | MONTGOMERY | MCKEMEY | J 137 | | | SW | 4 | 34 | 14 | E |
| 3 | MONTGOMERY | MCKEMEY | J 133 | | | SW | 4 | 34 | 14 | E |
| 3 | MONTGOMERY | MCKEMEY | H 135 | | | SW | 4 | 34 | 14 | E |
| 3 | MONTGOMERY | MCKEMEY | H 133 | | | SW | 4 | 34 | 14 | E |
| 3 | MONTGOMERY | MCKEMEY | J 135 | | | SW | 4 | 34 | 14 | E |
| 3 | MONTGOMERY | MCKEMEY (not Sunrise) | L-135 | | E2 | SW | 4 | 34 | 14 | E |
| 3 | MONTGOMERY | MCKEMEY (not Sunrise) | H-131 | | E2 | SW | 4 | 34 | 14 | E |
| 3 | MONTGOMERY | MCKEMEY (not Sunrise) | J-133 | | E2 | SW | 4 | 34 | 14 | E |
| 3 | MONTGOMERY | MCKEMEY (not Sunrise) | Y-135 | | E2 | SW | 4 | 34 | 14 | E |
| 3 | MONTGOMERY | MEEK | 7 | E2 | SE | SE | 15 | 35 | 15 | E |
| 3 | MONTGOMERY | MERCHANT | 1 | W2 | SW | NW | 17 | 35 | 16 | E |
| 3 | MONTGOMERY | MERCHANT | 2 | W2 | SW | NW | 17 | 35 | 16 | E |
| 3 | MONTGOMERY | MERCHANT | 3 | W2 | SW | NW | 17 | 35 | 16 | E |
| 3 | MONTGOMERY | MERCHANT | I-1 | W2 | SW | NW | 17 | 35 | 16 | E |
| 3 | MONTGOMERY | MERRICK A | 12-2 | SW | SW | SW | 12 | 31 | 13 | E |
| 3 | MONTGOMERY | MERRICK A | 12-3 | NW | SE | SW | 12 | 31 | 13 | E |
| 3 | MONTGOMERY | MERRICK KHEM | 3-12 | NW | SE | SW | 12 | 31 | 13 | E |
| 3 | MONTGOMERY | MERRICK KHEM | 4-12 | SW | SE | SE | 12 | 31 | 13 | E |
| 3 | MONTGOMERY | Midwest Minerals | MID01 | NW | SE | NW | 22 | 31 | 17 | E |

Priority 1C Wells

| District | County | Lease Name | Well Number | Q3 | Q2 | Q1 | Sept. | Twp. | Rng. | Dir. |
|----------|------------|--------------------------|-------------|----|----|----|-------|------|------|------|
| 3 | MONTGOMERY | MILLER- | 1 | | | NW | 14 | 31 | 16 | E |
| 3 | MONTGOMERY | MILLER- | 3 | | | NW | 14 | 31 | 16 | E |
| 3 | MONTGOMERY | MILLER- | 6 | | | NW | 14 | 31 | 16 | E |
| 3 | MONTGOMERY | MILLER- | 5 | | | NW | 14 | 31 | 16 | E |
| 3 | MONTGOMERY | MILLER- | 4 | | | NW | 14 | 31 | 16 | E |
| 3 | MONTGOMERY | MILLER- | 2 | | | NW | 14 | 31 | 16 | E |
| 3 | MONTGOMERY | MISS KITTY | 5 | NW | NE | NW | 9 | 35 | 15 | E |
| 3 | MONTGOMERY | MITCHELL (not Moonshine) | K-115 | | NW | SE | 32 | 33 | 14 | E |
| 3 | MONTGOMERY | MITCHELL (not Moonshine) | I-125 | | NE | SE | 32 | 33 | 14 | E |
| 3 | MONTGOMERY | MITCHELL (not Moonshine) | M-121 | | E2 | SE | 32 | 33 | 14 | E |
| 3 | MONTGOMERY | MITCHELL (not Moonshine) | K-119 | | N2 | SE | 32 | 33 | 14 | E |
| 3 | MONTGOMERY | MITCHELL (not Moonshine) | K-117 | | NW | SE | 32 | 33 | 14 | E |
| 3 | MONTGOMERY | MITCHELL (not Moonshine) | K-112A | | NW | SE | 32 | 33 | 14 | E |
| 3 | MONTGOMERY | MITCHELL (not Moonshine) | O-115 | | SW | SE | 32 | 33 | 14 | E |
| 3 | MONTGOMERY | MITCHELL (not Moonshine) | I-123 | | NE | SE | 32 | 33 | 14 | E |
| 3 | MONTGOMERY | MITCHELL (not Moonshine) | O-123 | | SE | SE | 32 | 33 | 14 | E |
| 3 | MONTGOMERY | MITCHELL (not Moonshine) | N-14 | | SW | SE | 32 | 33 | 14 | E |
| 3 | MONTGOMERY | MITCHELL (not Moonshine) | L-16 | | NW | SE | 32 | 33 | 14 | E |
| 3 | MONTGOMERY | MITCHELL (not Moonshine) | L-14 | | NW | SE | 32 | 33 | 14 | E |
| 3 | MONTGOMERY | MITCHELL (not Moonshine) | J-18 | | NW | SE | 32 | 33 | 14 | E |
| 3 | MONTGOMERY | MITCHELL (not Moonshine) | J-14 | | NW | SE | 32 | 33 | 14 | E |
| 3 | MONTGOMERY | MITCHELL (not Moonshine) | Q-115 | | SW | SE | 32 | 33 | 14 | E |
| 3 | MONTGOMERY | MITCHELL (not Moonshine) | Q-112A | SW | SW | SE | 32 | 33 | 14 | E |
| 3 | MONTGOMERY | MITCHELL (not Moonshine) | M-119 | | C | SE | 32 | 33 | 14 | E |
| 3 | MONTGOMERY | MITCHELL (not Moonshine) | O-125 | | SE | SE | 32 | 33 | 14 | E |
| 3 | MONTGOMERY | MITCHELL (not Moonshine) | K-121 | | NE | SE | 32 | 33 | 14 | E |
| 3 | MONTGOMERY | MITCHELL (not Moonshine) | O-121 | | SE | SE | 32 | 33 | 14 | E |
| 3 | MONTGOMERY | MITCHELL (not Moonshine) | O-119 | | S2 | SE | 32 | 33 | 14 | E |
| 3 | MONTGOMERY | MITCHELL (not Moonshine) | O-117 | | SW | SE | 32 | 33 | 14 | E |
| 3 | MONTGOMERY | MITCHELL (not Moonshine) | M-125 | | E2 | SE | 32 | 33 | 14 | E |
| 3 | MONTGOMERY | MITCHELL (not Moonshine) | M-117 | | W2 | SE | 32 | 33 | 14 | E |
| 3 | MONTGOMERY | MITCHELL (not Moonshine) | M-115 | | W2 | SE | 32 | 33 | 14 | E |
| 3 | MONTGOMERY | MITCHELL (not Moonshine) | M-112A | | SW | SE | 32 | 33 | 14 | E |
| 3 | MONTGOMERY | MITCHELL (not Moonshine) | K-125 | | NE | SE | 32 | 33 | 14 | E |
| 3 | MONTGOMERY | MITCHELL (not Moonshine) | J-16 | | NW | SE | 32 | 33 | 14 | E |
| 3 | MONTGOMERY | MITCHELL (not Moonshine) | P-16 | | SE | SE | 32 | 33 | 14 | E |
| 3 | MONTGOMERY | MITCHELL (not Moonshine) | N-22 | | SE | SE | 32 | 33 | 14 | E |
| 3 | MONTGOMERY | MITCHELL (not Moonshine) | I-121 | | NE | SE | 32 | 33 | 14 | E |
| 3 | MONTGOMERY | MITCHELL (not Moonshine) | I-115 | | NW | SE | 32 | 33 | 14 | E |
| 3 | MONTGOMERY | MITCHELL (not Moonshine) | I-117 | | NW | SE | 32 | 33 | 14 | E |
| 3 | MONTGOMERY | MITCHELL (not Moonshine) | P-18 | | SE | SE | 32 | 33 | 14 | E |
| 3 | MONTGOMERY | MITCHELL (not Moonshine) | P-20 | | SE | SE | 32 | 33 | 14 | E |
| 3 | MONTGOMERY | MITCHELL (not Moonshine) | I-119 | N2 | N2 | SE | 32 | 33 | 14 | E |
| 3 | MONTGOMERY | MITCHELL (not Moonshine) | P-22 | | SE | SE | 32 | 33 | 14 | E |
| 3 | MONTGOMERY | MOLIDOR (not FARLOW) | 3 | | | NW | 27 | 31 | 17 | E |
| 3 | MONTGOMERY | MOLIDOR (not FARLOW) | 2 | | | NW | 27 | 31 | 17 | E |
| 3 | MONTGOMERY | MOLIDOR (not FARLOW) | 1 | | | NW | 27 | 31 | 17 | E |
| 3 | MONTGOMERY | MONK | 1 A | SE | NW | NW | 3 | 35 | 14 | E |
| 3 | MONTGOMERY | MURDOCK | 3 | NE | SE | NE | 6 | 34 | 17 | E |
| 3 | MONTGOMERY | NEWBY | 1-A | NE | SE | SW | 10 | 35 | 15 | E |
| 3 | MONTGOMERY | NEWBY | 2-A | NE | SE | SW | 10 | 35 | 15 | E |
| 3 | MONTGOMERY | NEWBY | W-3 | SE | SW | NW | 10 | 35 | 15 | E |
| 3 | MONTGOMERY | NEWBY | 6-B | NE | SW | NW | 10 | 35 | 15 | E |
| 3 | MONTGOMERY | NEWBY | W-4 | NW | SW | NW | 10 | 35 | 15 | E |
| 3 | MONTGOMERY | NEWBY | B 11 | SE | SW | NW | 10 | 35 | 15 | E |
| 3 | MONTGOMERY | NEWBY | 16 | NE | SE | NW | 10 | 35 | 15 | E |

Priority 1C Wells

| District | County | Lease Name | Well Number | Q3 | Q2 | Q1 | Sect. | Twp. | Rng. | Dir. |
|----------|------------|-------------------------|-------------|----|----|----|-------|------|------|------|
| 3 | MONTGOMERY | NEWBY | 17-B | SE | NE | SW | 10 | 35 | 15 | E |
| 3 | MONTGOMERY | NEWBY | 7-B | SW | SE | NW | 10 | 35 | 15 | E |
| 3 | MONTGOMERY | NEWBY | 8-B | NW | NE | SW | 10 | 35 | 15 | E |
| 3 | MONTGOMERY | NEWBY | 9-B | NE | NW | SW | 10 | 35 | 15 | E |
| 3 | MONTGOMERY | NEWBY | 10-B | SW | NE | SW | 10 | 35 | 15 | E |
| 3 | MONTGOMERY | NEWBY | 5-B | SW | NE | NW | 10 | 35 | 15 | E |
| 3 | MONTGOMERY | NEWBY | 4-A | SE | NE | SW | 10 | 35 | 15 | E |
| 3 | MONTGOMERY | NEWBY | 4-C | SE | SW | NW | 10 | 35 | 15 | E |
| 3 | MONTGOMERY | NEWBY | 3-A | SW | NE | SW | 10 | 35 | 15 | E |
| 3 | MONTGOMERY | NEWBY | 15-B | SW | SE | NW | 10 | 35 | 15 | E |
| 3 | MONTGOMERY | NEWBY | 15 | NW | NE | SW | 10 | 35 | 15 | E |
| 3 | MONTGOMERY | NEWBY | B 4 | NE | NW | SW | 10 | 35 | 15 | E |
| 3 | MONTGOMERY | NEWBY | 16-B | | S2 | NW | 10 | 35 | 15 | E |
| 3 | MONTGOMERY | NEWBY | 14-B | | S2 | NW | 10 | 35 | 15 | E |
| 3 | MONTGOMERY | NEWBY | 8 | NE | SW | NE | 15 | 35 | 15 | E |
| 3 | MONTGOMERY | NEWBY | W-2 | NW | SW | NW | 10 | 35 | 15 | E |
| 3 | MONTGOMERY | OMHART (not MILLER) | OW-A | | | SE | 32 | 31 | 17 | E |
| 3 | MONTGOMERY | OMHART (not MILLER) | OW-B | | | SE | 32 | 31 | 17 | E |
| 3 | MONTGOMERY | OMHART 'A' (not MILLER) | OW-D | | N2 | SE | 32 | 31 | 17 | E |
| 3 | MONTGOMERY | OMHART 'A' (not MILLER) | OW-C | | N2 | SE | 32 | 31 | 17 | E |
| 3 | MONTGOMERY | OMHART 'B' (not MILLER) | OW-F | S2 | S2 | SE | 32 | 31 | 17 | E |
| 3 | MONTGOMERY | OMHART 'B' (not MILLER) | OW-E | S2 | S2 | SE | 32 | 31 | 17 | E |
| 3 | MONTGOMERY | OWEN (not Foster) | 13-A | E2 | SW | SW | 1 | 33 | 13 | E |
| 3 | MONTGOMERY | OWEN (not Foster) | 07 | SE | SW | SE | 1 | 33 | 13 | E |
| 3 | MONTGOMERY | OWEN (not Foster) | 10 | S2 | SE | SW | 1 | 33 | 13 | E |
| 3 | MONTGOMERY | OWEN (not Foster) | 14 | N2 | SE | SW | 1 | 33 | 13 | E |
| 3 | MONTGOMERY | OWEN (not Foster) | 12-A | C | SE | SW | 1 | 33 | 13 | E |
| 3 | MONTGOMERY | OWEN (not Foster) | 04 | S2 | SW | SW | 1 | 33 | 13 | E |
| 3 | MONTGOMERY | OWEN (not Foster) | 15 | NE | SW | SW | 1 | 33 | 13 | E |
| 3 | MONTGOMERY | PARRETT | 3 | | NW | NE | 11 | 33 | 15 | E |
| 3 | MONTGOMERY | PATTERSON | KHHP 32 | NW | SE | SW | 14 | 34 | 13 | E |
| 3 | MONTGOMERY | PATTERSON | KHHP 31 | NE | SW | SW | 14 | 34 | 13 | E |
| 3 | MONTGOMERY | PATTERSON | KHHP 29 | SW | NE | SW | 14 | 34 | 13 | E |
| 3 | MONTGOMERY | PATTERSON | KHHP 27 | NE | NW | SW | 14 | 34 | 13 | E |
| 3 | MONTGOMERY | PATTERSON | KHHP 26 | NE | NE | SW | 14 | 34 | 13 | E |
| 3 | MONTGOMERY | PATTERSON | KHHP 25 | NW | NE | SW | 14 | 34 | 13 | E |
| 3 | MONTGOMERY | PATTERSON | KHHP 24 | SE | SW | NW | 14 | 34 | 13 | E |
| 3 | MONTGOMERY | PATTERSON | KHHP 22 | SE | NW | NW | 14 | 34 | 13 | E |
| 3 | MONTGOMERY | PATTERSON | KHHP 30 | NW | SW | SW | 14 | 34 | 13 | E |
| 3 | MONTGOMERY | PATTERSON | KHHP 21 | NE | NW | NW | 14 | 34 | 13 | E |
| 3 | MONTGOMERY | PATTERSON | KHHP 17 | SE | SW | SW | 11 | 34 | 13 | E |
| 3 | MONTGOMERY | PATTERSON | KHHP 16 | NE | SW | SW | 11 | 34 | 13 | E |
| 3 | MONTGOMERY | PATTERSON | KHHP 33 | NE | SE | SW | 14 | 34 | 13 | E |
| 3 | MONTGOMERY | PATTERSON | KHHP 34 | SW | SW | SW | 14 | 34 | 13 | E |
| 3 | MONTGOMERY | PATTERSON | KHHP 35 | SE | SW | SW | 14 | 34 | 13 | E |
| 3 | MONTGOMERY | PATTERSON | KHHP 36 | SW | SE | SW | 14 | 34 | 13 | E |
| 3 | MONTGOMERY | PATTERSON | KHHP 37 | SE | SE | SW | 14 | 34 | 13 | E |
| 3 | MONTGOMERY | PATTERSON | KHHP 23 | NE | SW | NW | 14 | 34 | 13 | E |
| 3 | MONTGOMERY | PATTERSON | 2 | NE | NW | SE | 27 | 32 | 15 | E |
| 3 | MONTGOMERY | PATTERSON | 1 | SE | NW | SE | 27 | 32 | 15 | E |
| 3 | MONTGOMERY | PATTERSON | KHHP 28 | SE | NE | SW | 14 | 34 | 13 | E |
| 3 | MONTGOMERY | PAULL | G-106 | | | NW | 8 | 34 | 14 | E |
| 3 | MONTGOMERY | PAULL | C-104 | N2 | N2 | NW | 8 | 34 | 14 | E |
| 3 | MONTGOMERY | PAULL | A-108 | NE | NE | NW | 8 | 34 | 14 | E |
| 3 | MONTGOMERY | PAULL | E-104 | S2 | N2 | NW | 8 | 34 | 14 | E |
| 3 | MONTGOMERY | PAULL | E-125 | SW | NW | NW | 8 | 34 | 14 | E |

Priority 1C Wells

| District | County | Lease Name | Well Number | Q3 | Q2 | Q1 | Sect. | Twp. | Rng. | Dir. |
|----------|------------|--------------------------------|-------------|----|----|----|-------|------|------|------|
| 3 | MONTGOMERY | PAULL | E-108 | | | | 8 | 34 | 14 | E |
| 3 | MONTGOMERY | PAULL | A-104 | NE | NW | NW | 8 | 34 | 14 | E |
| 3 | MONTGOMERY | PAULL | A-102 | NE | NW | NW | 8 | 34 | 14 | E |
| 3 | MONTGOMERY | PAULL | A-101 | NW | NW | NW | 8 | 34 | 14 | E |
| 3 | MONTGOMERY | PAULL | E-102 | S2 | NW | NW | 8 | 34 | 14 | E |
| 3 | MONTGOMERY | PAULL | G-104 | | | NW | 8 | 34 | 14 | E |
| 3 | MONTGOMERY | PAULL | D-125 | NW | NW | NW | 8 | 34 | 14 | E |
| 3 | MONTGOMERY | PAULL | C-106 | N2 | NE | NW | 8 | 34 | 14 | E |
| 3 | MONTGOMERY | PAULL | A-106 | NE | NE | NW | 8 | 34 | 14 | E |
| 3 | MONTGOMERY | PAULL | I-125 | NW | SW | NW | 8 | 34 | 14 | E |
| 3 | MONTGOMERY | PAULL | I-102 | N2 | SW | NW | 8 | 34 | 14 | E |
| 3 | MONTGOMERY | PAULL | G-125 | W2 | W2 | NW | 8 | 34 | 14 | E |
| 3 | MONTGOMERY | PAULL | G-102 | W2 | NW | | 8 | 34 | 14 | E |
| 3 | MONTGOMERY | PAULL | E-106 | S2 | NE | NW | 8 | 34 | 14 | E |
| 3 | MONTGOMERY | PENDELTON | KHHE-1 | NE | NE | SW | 12 | 34 | 13 | E |
| 3 | MONTGOMERY | PENDELTON | KHHE-2 | NW | NE | SW | 12 | 34 | 13 | E |
| 3 | MONTGOMERY | PENDELTON 1 | A | SW | NW | SW | 35 | 33 | 13 | E |
| 3 | MONTGOMERY | PENDLETON | KHHE 2 | SE | NW | SW | 12 | 34 | 13 | E |
| 3 | MONTGOMERY | PENDLETON | KHHE-3 | SW | NE | SW | 12 | 34 | 13 | E |
| 3 | MONTGOMERY | PENDLETON | KHHE 8 | SW | SW | SW | 12 | 34 | 13 | E |
| 3 | MONTGOMERY | PENDLETON | KHHE 7 | NW | SE | SW | 12 | 34 | 13 | E |
| 3 | MONTGOMERY | PENDLETON | KHHE 6 | NE | SW | SW | 12 | 34 | 13 | E |
| 3 | MONTGOMERY | PENDLETON | KHHE 5 | NW | SW | SW | 12 | 34 | 13 | E |
| 3 | MONTGOMERY | PENDLETON | KHHE 3 | SW | NE | SW | 12 | 34 | 13 | E |
| 3 | MONTGOMERY | PENDLETON | KHHE-4 | SW | SW | SW | 12 | 34 | 13 | E |
| 3 | MONTGOMERY | PENDLETON | KHHE 1 | NE | NE | SW | 12 | 34 | 13 | E |
| 3 | MONTGOMERY | PENDLETON | 60 D | SE | SE | SW | 12 | 34 | 13 | E |
| 3 | MONTGOMERY | PENDLETON | D 59 | SW | SE | SW | 12 | 34 | 13 | E |
| 3 | MONTGOMERY | PENDLETON | 59 A | SW | SE | SW | 12 | 34 | 13 | E |
| 3 | MONTGOMERY | PENDLETON | 38B | NW | NE | SW | 12 | 34 | 13 | E |
| 3 | MONTGOMERY | PENDLETON | KHHE 4 | SE | NE | SW | 12 | 34 | 13 | E |
| 3 | MONTGOMERY | PENDLETON | A 40 | NW | NW | SW | 12 | 34 | 13 | E |
| 3 | MONTGOMERY | PENDLETON | D-49 | NE | SE | SW | 12 | 34 | 13 | E |
| 3 | MONTGOMERY | PENDLETON | 39B | NE | NW | SW | 12 | 34 | 13 | E |
| 3 | MONTGOMERY | PENDLETON | 40B | NW | NW | SW | 12 | 34 | 13 | E |
| 3 | MONTGOMERY | PENDLETON | 40C | NW | NW | SW | 12 | 34 | 13 | E |
| 3 | MONTGOMERY | PENDLETON | 40D | NW | NW | SW | 12 | 34 | 13 | E |
| 3 | MONTGOMERY | PENDLETON | 41B | SW | NW | SW | 12 | 34 | 13 | E |
| 3 | MONTGOMERY | PENDLETON | 54D | NW | SE | SW | 12 | 34 | 13 | E |
| 3 | MONTGOMERY | PENDLETON | A-49 | NE | SE | SW | 12 | 34 | 13 | E |
| 3 | MONTGOMERY | PERKINS | 3 | SE | SE | SE | 11 | 35 | 15 | E |
| 3 | MONTGOMERY | PITSEYBERGER (not STEINBERGER) | 1 | | | NW | 27 | 31 | 17 | E |
| 3 | MONTGOMERY | POWELL | 6-B | NW | NE | SE | 17 | 34 | 14 | E |
| 3 | MONTGOMERY | POWELL | 7 B | NW | NE | SE | 17 | 34 | 14 | E |
| 3 | MONTGOMERY | POWELL | KP 1 | NW | SE | SE | 17 | 34 | 14 | E |
| 3 | MONTGOMERY | POWELL | KP-5 | | NW | SE | 17 | 34 | 14 | E |
| 3 | MONTGOMERY | POWELL | KP 3 | | SW | SE | 17 | 34 | 14 | E |
| 3 | MONTGOMERY | POWELL | KP-4 | | SW | SE | 17 | 34 | 14 | E |
| 3 | MONTGOMERY | POWELL | KP-7 | NE | SW | SE | 17 | 34 | 14 | E |
| 3 | MONTGOMERY | POWELL | KP-11 | SW | SE | SE | 17 | 34 | 14 | E |
| 3 | MONTGOMERY | POWELL | 05 | NW | NE | SE | 17 | 34 | 14 | E |
| 3 | MONTGOMERY | POWELL | 11 | SE | SE | SE | 17 | 34 | 14 | E |
| 3 | MONTGOMERY | POWELL | KP-6 | SE | NW | SE | 17 | 34 | 14 | E |
| 3 | MONTGOMERY | POWELL | 4-B | SE | NE | SE | 17 | 34 | 14 | E |
| 3 | MONTGOMERY | POWELL | 3-B | SW | NE | SE | 17 | 34 | 14 | E |
| 3 | MONTGOMERY | POWELL | 22 | SW | SE | SE | 17 | 34 | 14 | E |

Priority 1C Wells

| District | County | Lease Name | Well Number | Q3 | Q2 | Q1 | Sect. | Twp. | Rng. | Dir. |
|----------|------------|----------------------|-------------|----|----|----|-------|------|------|------|
| 3 | MONTGOMERY | POWELL | 2 B | SW | NE | SE | 17 | 34 | 14 | E |
| 3 | MONTGOMERY | POWELL | B-1 | NE | NW | SE | 17 | 34 | 14 | E |
| 3 | MONTGOMERY | POWELL | 21 | NE | SE | SE | 17 | 34 | 14 | E |
| 3 | MONTGOMERY | POWELL | 16 | SE | NW | SE | 17 | 34 | 14 | E |
| 3 | MONTGOMERY | POWELL | 15 | SW | SE | SE | 17 | 34 | 14 | E |
| 3 | MONTGOMERY | POWELL | 10 | NW | SE | SE | 17 | 34 | 14 | E |
| 3 | MONTGOMERY | POWELL | P-6 | | | NE | 9 | 35 | 15 | E |
| 3 | MONTGOMERY | POWELL | 12 | SE | SE | SE | 17 | 34 | 14 | E |
| 3 | MONTGOMERY | POWELL | KP 2 | SE | SE | SE | 17 | 34 | 14 | E |
| 3 | MONTGOMERY | POWELL | 02 | SE | SW | SE | 17 | 34 | 14 | E |
| 3 | MONTGOMERY | POWELL | 23 | SW | NE | SE | 17 | 34 | 14 | E |
| 3 | MONTGOMERY | POWELL (not LUMLEY) | 32-25 | | SW | NE | 25 | 34 | 13 | E |
| 3 | MONTGOMERY | POWELL (not LUMLEY) | 33-25 | | NW | SE | 25 | 34 | 13 | E |
| 3 | MONTGOMERY | POWELL (not LUMLEY) | 1-32-25 | W2 | W2 | NE | 25 | 34 | 13 | E |
| 3 | MONTGOMERY | PRICE-SE | 43 | | | SE | 27 | 32 | 17 | E |
| 3 | MONTGOMERY | PRICE-SE | 38 | | | SE | 27 | 32 | 17 | E |
| 3 | MONTGOMERY | PRICE-SE | 44 | | | SE | 27 | 32 | 17 | E |
| 3 | MONTGOMERY | PRICE-SE | 40 | | | SE | 27 | 32 | 17 | E |
| 3 | MONTGOMERY | PRICE-SE | 42 | | | SE | 27 | 32 | 17 | E |
| 3 | MONTGOMERY | PRICE-SE | 45 | | | SE | 27 | 32 | 17 | E |
| 3 | MONTGOMERY | PRICE-SE | 39 | | | SE | 27 | 32 | 17 | E |
| 3 | MONTGOMERY | PRICE-SE | 41 | | | SE | 27 | 32 | 17 | E |
| 3 | MONTGOMERY | RAINES | 8-B | SE | SE | SE | 10 | 35 | 15 | E |
| 3 | MONTGOMERY | RATTLESNAKE | 1 | S2 | NW | NE | 9 | 35 | 15 | E |
| 3 | MONTGOMERY | RATTLESNAKE | 4 | NW | NW | NE | 9 | 35 | 15 | E |
| 3 | MONTGOMERY | RATTLESNAKE | 3 | N2 | NW | NE | 9 | 35 | 15 | E |
| 3 | MONTGOMERY | RATTLESNAKE | 3 | | | | 9 | 35 | 15 | E |
| 3 | MONTGOMERY | RATTLESNAKE | 2 | N2 | NW | NE | 9 | 35 | 15 | E |
| 3 | MONTGOMERY | RAU | 1-A | N2 | NW | SW | 35 | 31 | 13 | E |
| 3 | MONTGOMERY | REITZ | 1 | | | W2 | 2 | 35 | 14 | E |
| 3 | MONTGOMERY | RHODES | B 2 | SW | NE | SE | 10 | 32 | 15 | E |
| 3 | MONTGOMERY | RHODES F | 2 | | SE | NE | 7 | 35 | 15 | E |
| 3 | MONTGOMERY | RIDENOUR (NAME?) | 2 | | | NE | 3 | 31 | 17 | E |
| 3 | MONTGOMERY | RIDENOUR (NAME?) | 3 | | | NE | 3 | 31 | 17 | E |
| 3 | MONTGOMERY | RIDENOUR (NAME?) | 1 | | | NE | 3 | 31 | 17 | E |
| 3 | MONTGOMERY | RIDENOUR (NAME?) | 5 | | | NE | 3 | 31 | 17 | E |
| 3 | MONTGOMERY | RIDENOUR (NAME?) | 6 | | | NE | 3 | 31 | 17 | E |
| 3 | MONTGOMERY | RIDENOUR (NAME?) | 4 | | | NE | 3 | 31 | 17 | E |
| 3 | MONTGOMERY | RIGGLE | Q 129 | | | NW | 4 | 34 | 14 | E |
| 3 | MONTGOMERY | RIGGLE | U 127 | | | NW | 4 | 34 | 14 | E |
| 3 | MONTGOMERY | RIGGLE | U 131 | | | NW | 4 | 34 | 14 | E |
| 3 | MONTGOMERY | RIGGLE | S 133 | | | NW | 4 | 34 | 14 | E |
| 3 | MONTGOMERY | RIGGLE | U 135 | | | NW | 4 | 34 | 14 | E |
| 3 | MONTGOMERY | RIGGLE | S 135 | | | NW | 4 | 34 | 14 | E |
| 3 | MONTGOMERY | RIGGLE | S 131 | | | NW | 4 | 34 | 14 | E |
| 3 | MONTGOMERY | RIGGLE | S 129 | | | NW | 4 | 34 | 14 | E |
| 3 | MONTGOMERY | RIGGLE | Q 127 | | | NW | 4 | 34 | 14 | E |
| 3 | MONTGOMERY | RIGGLE (not Sunrise) | W-127 | | | NW | 4 | 34 | 14 | E |
| 3 | MONTGOMERY | RIGGLE (not Sunrise) | U-129 | | | NW | 4 | 34 | 14 | E |
| 3 | MONTGOMERY | RIGGLE (not Sunrise) | S-127 | | | NW | 4 | 34 | 14 | E |
| 3 | MONTGOMERY | RIGGLE (not Sunrise) | U-133 | | | NW | 4 | 34 | 14 | E |
| 3 | MONTGOMERY | ROBERT HOUSEL | 15 | N2 | NW | SE | 7 | 32 | 17 | E |
| 3 | MONTGOMERY | ROBERT SPEIR EC | 10 | | NE | SE | 25 | 32 | 13 | E |
| 3 | MONTGOMERY | ROBERT SPEIRS | S-09 | | NW | SE | 25 | 32 | 13 | E |
| 3 | MONTGOMERY | ROBERT SPEIRS | B-05 | | E2 | SE | 25 | 32 | 13 | E |
| 3 | MONTGOMERY | ROBERT SPEIRS | S-05 | | SE | SE | 25 | 32 | 13 | E |

Priority 1C Wells

| District | County | Lease Name | Well Number | Q3 | Q2 | Q1 | Sect. | Twp. | Rng. | Dir. |
|----------|------------|-----------------------|-------------|----|----|----|-------|------|------|------|
| 3 | MONTGOMERY | ROBERT SPEIRS | B-06 | | SE | SE | 25 | 32 | 13 | E |
| 3 | MONTGOMERY | ROBERT SPEIRS | EC-10 | | NE | SE | 25 | 32 | 13 | E |
| 3 | MONTGOMERY | ROBERT SPEIRS | S-17 | | NE | SE | 25 | 32 | 13 | E |
| 3 | MONTGOMERY | ROBERT SPEIRS | S-15 | | NW | SE | 25 | 32 | 13 | E |
| 3 | MONTGOMERY | ROBERT SPEIRS | S-11 | | SW | SE | 25 | 32 | 13 | E |
| 3 | MONTGOMERY | ROBERT SPEIRS | S-08 | | NE | SE | 25 | 32 | 13 | E |
| 3 | MONTGOMERY | ROBERT SPEIRS | S-01 | | NE | SE | 25 | 32 | 13 | E |
| 3 | MONTGOMERY | ROBERT SPEIRS | 01 | | SE | SE | 25 | 32 | 13 | E |
| 3 | MONTGOMERY | ROBERT SPEIRS | S-07 | | NE | SE | 25 | 32 | 13 | E |
| 3 | MONTGOMERY | SANDERS | F | | S2 | NW | 8 | 35 | 15 | E |
| 3 | MONTGOMERY | SANDERS | D | | S2 | NW | 8 | 35 | 15 | E |
| 3 | MONTGOMERY | SANDERS | A | | N2 | SW | 8 | 35 | 15 | E |
| 3 | MONTGOMERY | SANDERS | E | | S2 | NW | 8 | 35 | 15 | E |
| 3 | MONTGOMERY | SANDERS | B | | N2 | SW | 8 | 35 | 15 | E |
| 3 | MONTGOMERY | SANDERS | C | | N2 | SW | 8 | 35 | 15 | E |
| 3 | MONTGOMERY | SCHICKE (not SHERWIN) | | | | SW | 34 | 31 | 17 | E |
| 3 | MONTGOMERY | SCHICKE (not SHERWIN) | | | | SW | 34 | 31 | 17 | E |
| 3 | MONTGOMERY | SCHICKE (not SHERWIN) | A-1 | | | SW | 34 | 31 | 17 | E |
| 3 | MONTGOMERY | SCHICKE (not SHERWIN) | | | | SW | 34 | 31 | 17 | E |
| 3 | MONTGOMERY | SCHICKE (not SHERWIN) | A-2 | | | SW | 34 | 31 | 17 | E |
| 3 | MONTGOMERY | SCHICKE (not SHERWIN) | A-3 | | | SW | 34 | 31 | 17 | E |
| 3 | MONTGOMERY | SCHICKE (not SHERWIN) | | | | SW | 34 | 31 | 17 | E |
| 3 | MONTGOMERY | SCHICKE (not SHERWIN) | | | | SW | 34 | 31 | 17 | E |
| 3 | MONTGOMERY | SCHICKE (not SHERWIN) | 1-W | NW | SE | SW | 34 | 31 | 17 | E |
| 3 | MONTGOMERY | SCHICKE (not SHERWIN) | | | | SW | 34 | 31 | 17 | E |
| 3 | MONTGOMERY | SCHICKE (not SHERWIN) | A-4 | | | SW | 34 | 31 | 17 | E |
| 3 | MONTGOMERY | SCHICKE (not SHERWIN) | | | | SW | 34 | 31 | 17 | E |
| 3 | MONTGOMERY | SCHICKE (not SHERWIN) | | | | SW | 34 | 31 | 17 | E |
| 3 | MONTGOMERY | SCHICKE (not SHERWIN) | | | | SW | 34 | 31 | 17 | E |
| 3 | MONTGOMERY | SCHICKE (not SHERWIN) | | | | SW | 34 | 31 | 17 | E |
| 3 | MONTGOMERY | SCHICKE (not SHERWIN) | | | | SW | 34 | 31 | 17 | E |
| 3 | MONTGOMERY | SCHMIDT | SWD | | | NW | 28 | 31 | 17 | E |
| 3 | MONTGOMERY | SCHMOLL | 2 | | NW | SE | 28 | 34 | 17 | E |
| 3 | MONTGOMERY | SCHMOLL? | 1 | | SW | SE | 27 | 34 | 17 | E |
| 3 | MONTGOMERY | SCHMOLL? | 2 | | SW | SE | 27 | 34 | 17 | E |
| 3 | MONTGOMERY | SCHULTHEISS | 4A | SW | NW | SW | 30 | 31 | 17 | E |
| 3 | MONTGOMERY | SCHULTHEISS | KCCU-6 | NE | NE | SW | 30 | 31 | 17 | E |
| 3 | MONTGOMERY | SCHULTHEISS | 5 | NW | NW | SW | 30 | 31 | 17 | E |
| 3 | MONTGOMERY | SCHULTHEISS | 4 | NW | NW | SW | 30 | 31 | 17 | E |
| 3 | MONTGOMERY | SCHULTHEISS | 3 | NW | NW | SW | 30 | 31 | 17 | E |
| 3 | MONTGOMERY | SCHULTHEISS | 1 | SW | NW | SW | 30 | 31 | 17 | E |
| 3 | MONTGOMERY | SCHULTHEISS | D47 | SW | NE | SW | 30 | 31 | 17 | E |
| 3 | MONTGOMERY | SCHULTHEISS | KS1 | SE | NE | SW | 30 | 31 | 17 | E |
| 3 | MONTGOMERY | SCHULTHEISS | 11 | SE | SW | SW | 30 | 31 | 17 | E |
| 3 | MONTGOMERY | SCHULTHEISS | KCCU-7 | NW | NE | SW | 30 | 31 | 17 | E |
| 3 | MONTGOMERY | SHEIK | KHHS 6 | NE | SW | SE | 13 | 34 | 13 | E |
| 3 | MONTGOMERY | SHEIK | KHHS-1 | NW | NE | NE | 13 | 34 | 13 | E |
| 3 | MONTGOMERY | SHEIK | KHHS 9 | NW | NW | NE | 13 | 34 | 13 | E |
| 3 | MONTGOMERY | SHEIK | KHHS 8 | NE | SE | NE | 13 | 34 | 13 | E |
| 3 | MONTGOMERY | SHEIK | W 1 | | | NE | 13 | 34 | 13 | E |
| 3 | MONTGOMERY | SHEIK | KHHS 7 | NW | SE | NE | 13 | 34 | 13 | E |
| 3 | MONTGOMERY | SHEIK | KHHS 5 | NW | SW | NE | 13 | 34 | 13 | E |
| 3 | MONTGOMERY | SHEIK | KHHS 4 | SE | NE | NE | 13 | 34 | 13 | E |
| 3 | MONTGOMERY | SHEIK | KHHS 3 | SE | NW | NE | 13 | 34 | 13 | E |
| 3 | MONTGOMERY | SHEIK | KHHS 2 | NW | NE | NE | 13 | 34 | 13 | E |
| 3 | MONTGOMERY | SHEIK | KHHS 1 | NE | NE | NE | 13 | 34 | 13 | E |

Priority 1C Wells

| District | County | Lease Name | Well Number | Q3 | Q2 | Q1 | Sect. | Twp. | Rng. | Dir. |
|----------|------------|------------------------------|-------------|----|----|----|-------|------|------|------|
| 3 | MONTGOMERY | SHEIK | KHHS-2 | SE | SE | NE | 13 | 34 | 13 | E |
| 3 | MONTGOMERY | SHEIK | KHHS-3 | NW | SW | NE | 13 | 34 | 13 | E |
| 3 | MONTGOMERY | SHEIK | KHHS-4 | SE | NE | NE | 13 | 34 | 13 | E |
| 3 | MONTGOMERY | SHEIK | 3 A | NE | NW | NE | 13 | 34 | 13 | E |
| 3 | MONTGOMERY | SHELTON | CW-5 & 6 | | N2 | SW | 9 | 33 | 17 | E |
| 3 | MONTGOMERY | SHELTON | C-OGF-2&3 | | N2 | SW | 9 | 33 | 17 | E |
| 3 | MONTGOMERY | SHELTON | CW-1 & 2 | | N2 | SW | 9 | 33 | 17 | E |
| 3 | MONTGOMERY | SHELTON | C-OGF-1 | | N2 | SW | 9 | 33 | 17 | E |
| 3 | MONTGOMERY | SHELTON | CW-3 & 4 | | N2 | SW | 9 | 33 | 17 | E |
| 3 | MONTGOMERY | SPEIRS-DANIELS | D-08 | | NE | NE | 25 | 32 | 13 | E |
| 3 | MONTGOMERY | SPEIRS-DANIELS | D-12 | | SW | NE | 25 | 32 | 13 | E |
| 3 | MONTGOMERY | SPEIRS-DANIELS | EC-11 | | NE | NE | 25 | 32 | 13 | E |
| 3 | MONTGOMERY | SPEIRS-DANIELS | D-06 | | SE | NE | 25 | 32 | 13 | E |
| 3 | MONTGOMERY | SPEIRS-DANIELS | D-03 | | SE | NE | 25 | 32 | 13 | E |
| 3 | MONTGOMERY | SPEIRS-DANIELS | D-01 | | NE | NE | 25 | 32 | 13 | E |
| 3 | MONTGOMERY | SPEIRS-DANIELS | D-11 | | SW | NE | 25 | 32 | 13 | E |
| 3 | MONTGOMERY | SPEIRS-DANIELS | D-04 | | SE | NE | 25 | 32 | 13 | E |
| 3 | MONTGOMERY | SPEIRS-DANIELS | D-09 | | NW | NE | 25 | 32 | 13 | E |
| 3 | MONTGOMERY | SPRINGER | 1R | NW | NW | SW | 5 | 33 | 15 | E |
| 3 | MONTGOMERY | SPRINGER | 85-912 | SW | NE | SW | 5 | 33 | 15 | E |
| 3 | MONTGOMERY | SPRINGER | 1 | NW | SW | SW | 5 | 33 | 15 | E |
| 3 | MONTGOMERY | SPRINGER | 2 | SW | SW | SW | 5 | 33 | 15 | E |
| 3 | MONTGOMERY | SPRINGER | 3 | SE | SW | SW | 5 | 33 | 15 | E |
| 3 | MONTGOMERY | SPRINGER R S | 90 905 | | SW | SW | 5 | 33 | 15 | E |
| 3 | MONTGOMERY | SPRINGER R S | 90 898 | | SW | SW | 5 | 33 | 15 | E |
| 3 | MONTGOMERY | STARK | 7 | | | NE | 36 | 33 | 13 | E |
| 3 | MONTGOMERY | STARK | 1 | | | NE | 36 | 33 | 13 | E |
| 3 | MONTGOMERY | STARK | 3 | | | NE | 36 | 33 | 13 | E |
| 3 | MONTGOMERY | STARK | 6 | | | NE | 36 | 33 | 13 | E |
| 3 | MONTGOMERY | STARK | 4 | | | NE | 36 | 33 | 13 | E |
| 3 | MONTGOMERY | STARK | 2 | | | NE | 36 | 33 | 13 | E |
| 3 | MONTGOMERY | SWEARINGEN | 5 | NW | SE | SE | 25 | 31 | 16 | E |
| 3 | MONTGOMERY | SWEARINGEN | KCCS-2 | NW | NE | SE | 25 | 31 | 16 | E |
| 3 | MONTGOMERY | SWEARINGEN | 8 | NE | SE | SE | 25 | 31 | 16 | E |
| 3 | MONTGOMERY | SWEARINGEN | 6 | SW | SE | SE | 25 | 31 | 16 | E |
| 3 | MONTGOMERY | SWEARINGEN | 3 | SW | SE | SE | 25 | 31 | 16 | E |
| 3 | MONTGOMERY | SWEARINGEN | 2 | SW | SE | SE | 25 | 31 | 16 | E |
| 3 | MONTGOMERY | SWEARINGEN | 16 | SW | NE | SE | 25 | 31 | 16 | E |
| 3 | MONTGOMERY | SWEARINGEN | 11 | NE | NE | SE | 25 | 31 | 16 | E |
| 3 | MONTGOMERY | SWEARINGEN | 9 | NW | SE | SE | 25 | 31 | 16 | E |
| 3 | MONTGOMERY | SWEARINGEN | 1 | SE | SE | SE | 25 | 31 | 16 | E |
| 3 | MONTGOMERY | SWEARINGEN | 12 | NE | NE | SE | 25 | 31 | 16 | E |
| 3 | MONTGOMERY | SWEARINGEN (not SWEARINGTON) | 1 | | | SE | 25 | 31 | 16 | E |
| 3 | MONTGOMERY | TALKINGTON A | 3 | | | NE | 19 | 34 | 17 | E |
| 3 | MONTGOMERY | TALKINGTON A | 2 | | | NE | 19 | 34 | 17 | E |
| 3 | MONTGOMERY | TALKINGTON A | 1 | | | NE | 19 | 34 | 17 | E |
| 3 | MONTGOMERY | TAYLOR | L 112 | | | SE | 5 | 34 | 14 | E |
| 3 | MONTGOMERY | TAYLOR | L 110 | | | SE | 5 | 34 | 14 | E |
| 3 | MONTGOMERY | TAYLOR | H 112A | | | SE | 5 | 34 | 14 | E |
| 3 | MONTGOMERY | TAYLOR | J 110 | | | SE | 5 | 34 | 14 | E |
| 3 | MONTGOMERY | TAYLOR | J 112 | | | SE | 5 | 34 | 14 | E |
| 3 | MONTGOMERY | TAYLOR | Y 115 | | | SE | 5 | 34 | 14 | E |
| 3 | MONTGOMERY | TAYLOR | H 119 | | | SE | 5 | 34 | 14 | E |
| 3 | MONTGOMERY | TAYLOR | A 112 | | | SE | 5 | 34 | 14 | E |
| 3 | MONTGOMERY | TAYLOR (not Sunrise) | Y-119 | | W2 | SE | 5 | 34 | 14 | E |
| 3 | MONTGOMERY | TAYLOR (not Sunrise) | A-110 | | W2 | SE | 5 | 34 | 14 | E |

Priority 1C Wells

| District | County | Lease Name | Well Number | Q3 | Q2 | Q1 | Sept. | Twp. | Rng. | Dir. |
|----------|------------|----------------------------------|-------------|----|----|----|-------|------|------|------|
| 3 | MONTGOMERY | TAYLOR (not Sunrise) | H-115 | | W2 | SE | 5 | 34 | 14 | E |
| 3 | MONTGOMERY | TAYLOR (not Sunrise) | L-108 | | W2 | SE | 5 | 34 | 14 | E |
| 3 | MONTGOMERY | TRIMMELL (NOW CASEY) | B | | | SW | 16 | 32 | 16 | E |
| 3 | MONTGOMERY | TRIMMELL (NOW CASEY) | A | | | SW | 16 | 32 | 16 | E |
| 3 | MONTGOMERY | TRIPP | 6 | | | SE | 34 | 31 | 17 | E |
| 3 | MONTGOMERY | TRIPP | 4 | | SE | SE | 34 | 31 | 17 | E |
| 3 | MONTGOMERY | TRIPP | 2 | | SE | SE | 34 | 31 | 17 | E |
| 3 | MONTGOMERY | TRIPP | 7 | | | SE | 34 | 31 | 17 | E |
| 3 | MONTGOMERY | TRIPP | 1 | | SE | SE | 34 | 31 | 17 | E |
| 3 | MONTGOMERY | TRIPP | 3 | | SE | SE | 34 | 31 | 17 | E |
| 3 | MONTGOMERY | TRIPP | 5 | | | SE | 34 | 31 | 17 | E |
| 3 | MONTGOMERY | TYCO | 1 | SE | NE | NW | 27 | 32 | 15 | E |
| 3 | MONTGOMERY | VEITH | 1 | NW | SE | SW | 27 | 33 | 14 | E |
| 3 | MONTGOMERY | W BRAGG | I-24 | | | SE | 5 | 34 | 14 | E |
| 3 | MONTGOMERY | WAYNE GAUT | 1 | NW | NE | SW | 34 | 33 | 16 | E |
| 3 | MONTGOMERY | WEST BUSH | 1 | NW | NE | SW | 4 | 35 | 15 | E |
| 3 | MONTGOMERY | WILLIAMS (NOT LOWMASTER) | 1 | | | SE | 22 | 32 | 17 | E |
| 3 | MONTGOMERY | WILLIAMS (NOT LOWMASTER) | 5 | | | SE | 22 | 32 | 17 | E |
| 3 | MONTGOMERY | WILLIAMS (NOT LOWMASTER) | 4 | | | SE | 22 | 32 | 17 | E |
| 3 | MONTGOMERY | WILLIAMS (NOT LOWMASTER) | 3 | | SW | SE | 22 | 32 | 17 | E |
| 3 | MONTGOMERY | WILLIAMS (NOT LOWMASTER) | 2 | | | SE | 22 | 32 | 17 | E |
| 3 | MONTGOMERY | WILMOTH | 1 W | | NE | SE | 8 | 35 | 15 | E |
| 3 | MONTGOMERY | WINKLEMAN | 1 | | NE | NE | 13 | 31 | 15 | E |
| 3 | MONTGOMERY | WOLFE | 1 | E2 | NE | NW | 7 | 31 | 16 | E |
| 3 | MONTGOMERY | WOOD | 5 | | | SW | 4 | 32 | 17 | E |
| 3 | MONTGOMERY | WOOD | 4 | | | SW | 4 | 32 | 17 | E |
| 3 | MONTGOMERY | WOOD | 3 | | | SW | 4 | 32 | 17 | E |
| 3 | MONTGOMERY | WOOD | 2 | | | SW | 4 | 32 | 17 | E |
| 3 | MONTGOMERY | WOOD | 1 | | | SW | 4 | 32 | 17 | E |
| 3 | MONTGOMERY | WOOD DONALD | 3 | SE | NE | NE | 23 | 31 | 15 | E |
| 3 | MONTGOMERY | WRIGHT | 3 | NW | NE | NW | 13 | 35 | 15 | E |
| 3 | MONTGOMERY | WYATT (now BEACHNER BROTHERS) | 1 | | W2 | SW | 15 | 31 | 17 | E |
| 3 | MONTGOMERY | WYATT (now BEACHNER BROTHERS) | 2 | | W2 | SW | 15 | 31 | 17 | E |
| 3 | MONTGOMERY | WYATT (now BEACHNER BROTHERS) | 3 | | W2 | SW | 15 | 31 | 17 | E |
| 3 | MONTGOMERY | WYATT (now BEACHNER BROTHERS) | 4 | | W2 | SW | 15 | 31 | 17 | E |
| 3 | MONTGOMERY | WYATT (now BEACHNER BROTHERS) | 5 | | W2 | SW | 15 | 31 | 17 | E |
| 3 | MONTGOMERY | WYATT (now BEACHNER BROTHERS) | 6 | | W2 | SW | 15 | 31 | 17 | E |
| 3 | MONTGOMERY | Y-NOT RANCH (CRANE-DAY) | 4 | NE | NE | NE | 6 | 32 | 15 | E |
| 3 | NEOSHO | BURRIS | 1 | | SW | NE | 7 | 27 | 19 | E |
| 3 | NEOSHO | BURRIS | 8 | NW | SW | NE | 7 | 27 | 19 | E |
| 3 | NEOSHO | BURRIS | 11 | SW | SW | NE | 7 | 27 | 19 | E |
| 3 | NEOSHO | BURRIS | W 1 | SW | NW | NE | 7 | 27 | 19 | E |
| 3 | NEOSHO | BURRIS | 12 | SW | NW | NE | 7 | 27 | 19 | E |
| 3 | NEOSHO | BURRIS | 9 | NW | SW | NE | 7 | 27 | 19 | E |
| 3 | NEOSHO | BURRIS | 6 | SW | NW | NE | 7 | 27 | 19 | E |
| 3 | NEOSHO | BURRIS | 5 | SW | NW | NE | 7 | 27 | 19 | E |
| 3 | NEOSHO | BURRIS | 2 | SW | SW | NE | 7 | 27 | 19 | E |
| 3 | NEOSHO | BURRIS | 7 | NW | SW | NE | 7 | 27 | 19 | E |
| 3 | NEOSHO | BURRIS | 10 | NW | SW | NE | 7 | 27 | 19 | E |
| 3 | NEOSHO | BURRIS | W 2 | SW | SW | NE | 7 | 27 | 19 | E |
| 3 | NEOSHO | BURRIS | 4 | SW | NW | NE | 7 | 27 | 19 | E |
| 3 | NEOSHO | CADDO (STEINBACH-McMILLAN-WELLS) | 06 | | | NW | 14 | 28 | 18 | E |
| 3 | NEOSHO | CADDO (STEINBACH-McMILLAN-WELLS) | 04 | | | NW | 14 | 28 | 18 | E |
| 3 | NEOSHO | CADDO (STEINBACH-McMILLAN-WELLS) | 01 | | | NW | 14 | 28 | 18 | E |
| 3 | NEOSHO | CADDO (STEINBACH-McMILLAN-WELLS) | 02 | | | NW | 14 | 28 | 18 | E |
| 3 | NEOSHO | CADDO (STEINBACH-McMILLAN-WELLS) | 07 | | | NW | 14 | 28 | 18 | E |

Priority 1C Wells

| District | County | Lease Name | Well Number | Q3 | Q2 | Q1 | Sect. | Twp. | Rng. | Dir. |
|----------|--------|----------------------------------|-------------|----|----|----|-------|------|------|------|
| 3 | NEOSHO | CADDO (STEINBACH-McMILLAN-WELLS) | 08 | | | NW | 14 | 28 | 18 | E |
| 3 | NEOSHO | CADDO (STEINBACH-McMILLAN-WELLS) | 05 | | | NW | 14 | 28 | 18 | E |
| 3 | NEOSHO | CADDO (STEINBACH-McMILLAN-WELLS) | 09 | | | NW | 14 | 28 | 18 | E |
| 3 | NEOSHO | CADDO (STEINBACH-McMILLAN-WELLS) | 10 | | | NW | 14 | 28 | 18 | E |
| 3 | NEOSHO | CADDO (STEINBACH-McMILLAN-WELLS) | 03 | | | NW | 14 | 28 | 18 | E |
| 3 | NEOSHO | CARLSON-TORREY | W 1 | E2 | SW | NW | 10 | 28 | 19 | E |
| 3 | NEOSHO | CARLSON-TORREY | W 2 | N2 | SW | NW | 10 | 28 | 19 | E |
| 3 | NEOSHO | CHEYNEY | G 2 | NE | NE | SE | 24 | 28 | 18 | E |
| 3 | NEOSHO | CHEYNEY | G 1 | SE | NE | SE | 24 | 28 | 18 | E |
| 3 | NEOSHO | COONEY | CO054(33) | SW | NW | SE | 22 | 28 | 20 | E |
| 3 | NEOSHO | COONEY | C0041 | SW | SW | SE | 22 | 28 | 20 | E |
| 3 | NEOSHO | COONEY | C0043 | NW | SW | SE | 22 | 28 | 20 | E |
| 3 | NEOSHO | COONEY | CO005 (31) | SE | NE | SE | 22 | 28 | 20 | E |
| 3 | NEOSHO | COONEY | CO009 (71) | NE | NE | SE | 22 | 28 | 20 | E |
| 3 | NEOSHO | COONEY | CO015 (52) | NW | SW | SE | 22 | 28 | 20 | E |
| 3 | NEOSHO | COONEY | CO017 (49) | SW | NE | SE | 22 | 28 | 20 | E |
| 3 | NEOSHO | COONEY | CO023 (65) | SE | NW | SE | 22 | 28 | 20 | E |
| 3 | NEOSHO | COONEY | CO045 (46) | NW | NW | SE | 22 | 28 | 20 | E |
| 3 | NEOSHO | COONEY | CO055 (21) | NW | SW | SE | 22 | 28 | 20 | E |
| 3 | NEOSHO | COONEY | CO056 (28) | NE | SW | SE | 22 | 28 | 20 | E |
| 3 | NEOSHO | COONEY | C0040 | SE | SW | SE | 22 | 28 | 20 | E |
| 3 | NEOSHO | COONEY | C0012 | NW | NE | SE | 22 | 28 | 20 | E |
| 3 | NEOSHO | COONEY | CO034 (26) | NW | SE | SE | 22 | 28 | 20 | E |
| 3 | NEOSHO | COONEY | C0010 | NW | NE | SE | 22 | 28 | 20 | E |
| 3 | NEOSHO | COONEY | 56 | NE | NE | NE | 22 | 28 | 20 | E |
| 3 | NEOSHO | COONEY | 64 | NW | NW | SE | 22 | 28 | 20 | E |
| 3 | NEOSHO | COONEY | 66 | NW | NW | SE | 22 | 28 | 20 | E |
| 3 | NEOSHO | COONEY | 69 | NW | NW | NE | 22 | 28 | 20 | E |
| 3 | NEOSHO | COONEY | 73 | NW | NE | SE | 22 | 28 | 20 | E |
| 3 | NEOSHO | COONEY | C0001 | SE | SE | SE | 22 | 28 | 20 | E |
| 3 | NEOSHO | COONEY | C0003 | SE | NE | SE | 22 | 28 | 20 | E |
| 3 | NEOSHO | COONEY | C0004 | NE | SE | SE | 22 | 28 | 20 | E |
| 3 | NEOSHO | COONEY | C0016 | NE | NE | SE | 22 | 28 | 20 | E |
| 3 | NEOSHO | COONEY | C0008 | NE | NE | SE | 22 | 28 | 20 | E |
| 3 | NEOSHO | COONEY | C0033 | SW | SE | SE | 22 | 28 | 20 | E |
| 3 | NEOSHO | COONEY | C0044 | SW | NW | SE | 22 | 28 | 20 | E |
| 3 | NEOSHO | COONEY | C0014 | NE | NW | SE | 22 | 28 | 20 | E |
| 3 | NEOSHO | COONEY | CO018 (63) | SE | NE | SE | 22 | 28 | 20 | E |
| 3 | NEOSHO | COONEY | C0020 | SW | NE | SE | 22 | 28 | 20 | E |
| 3 | NEOSHO | COONEY | C0021 | SW | NE | SE | 22 | 28 | 20 | E |
| 3 | NEOSHO | COONEY | C0028 | NE | SE | SE | 22 | 28 | 20 | E |
| 3 | NEOSHO | COONEY | C0029 | NE | SE | SE | 22 | 28 | 20 | E |
| 3 | NEOSHO | COONEY | C0030 | NE | SE | SE | 22 | 28 | 20 | E |
| 3 | NEOSHO | COONEY | C0006 | NE | NE | SE | 22 | 28 | 20 | E |
| 3 | NEOSHO | COONEY | C0042 | NW | SW | SE | 22 | 28 | 20 | E |
| 3 | NEOSHO | CORBETT | COR16 | SW | SW | NW | 18 | 27 | 20 | E |
| 3 | NEOSHO | CORBETT | COR10 | NE | SE | NW | 18 | 27 | 20 | E |
| 3 | NEOSHO | CORBETT | COR07 | SW | SE | NW | 18 | 27 | 20 | E |
| 3 | NEOSHO | COX | W 5 | | SW | SE | 18 | 30 | 18 | E |
| 3 | NEOSHO | COX | 2 | SW | SW | SE | 18 | 30 | 18 | E |
| 3 | NEOSHO | DILLOW | DIL19 | | SE | SW | 15 | 27 | 19 | E |
| 3 | NEOSHO | DILLOW | DIL09 | | SE | SW | 15 | 27 | 19 | E |
| 3 | NEOSHO | DILLOW | DIL14 | | SE | SW | 15 | 27 | 19 | E |
| 3 | NEOSHO | DILLOW | DIL11 | | SE | SW | 15 | 27 | 19 | E |
| 3 | NEOSHO | DILLOW | DIL07 | | SE | SW | 15 | 27 | 19 | E |
| 3 | NEOSHO | DILLOW | DIL08 | | SE | SW | 15 | 27 | 19 | E |

Priority 1C Wells

| District | County | Lease Name | Well Number | Q3 | Q2 | Q1 | Sect. | Twp. | Rng. | Dir. |
|----------|--------|------------------------|-------------|----|----|----|-------|------|------|------|
| 3 | NEOSHO | DILLOW | DIL12 | | SE | SW | 15 | 27 | 19 | E |
| 3 | NEOSHO | DILLOW | DIL06 | | SE | SW | 15 | 27 | 19 | E |
| 3 | NEOSHO | DILLOW | DIL18 | | SE | SW | 15 | 27 | 19 | E |
| 3 | NEOSHO | DILLOW | DIL13 | | SE | SW | 15 | 27 | 19 | E |
| 3 | NEOSHO | DILLOW | DIL10 | | SE | SW | 15 | 27 | 19 | E |
| 3 | NEOSHO | DILLOW | DIL17 | | SE | SW | 15 | 27 | 19 | E |
| 3 | NEOSHO | DILLOW | DIL01 | | SE | SW | 15 | 27 | 19 | E |
| 3 | NEOSHO | DILLOW | DIL16 | | SE | SW | 15 | 27 | 19 | E |
| 3 | NEOSHO | DILLOW | DIL15 | | SE | SW | 15 | 27 | 19 | E |
| 3 | NEOSHO | DILLOW | DIL03 | | SE | SW | 15 | 27 | 19 | E |
| 3 | NEOSHO | DILLOW | DIL05 | | SE | SW | 15 | 27 | 19 | E |
| 3 | NEOSHO | DILLOW | DIL04 | | SE | SW | 15 | 27 | 19 | E |
| 3 | NEOSHO | DILLOW | DIL02 | | SE | SW | 15 | 27 | 19 | E |
| 3 | NEOSHO | DOWNING (not DOWNEY) | B | | | SW | 31 | 30 | 18 | E |
| 3 | NEOSHO | DOWNING (not DOWNEY) | A | | | SW | 31 | 30 | 18 | E |
| 3 | NEOSHO | DUGAN | 4 | | | | 15 | 28 | 19 | E |
| 3 | NEOSHO | DUGAN | 3 | | | | 15 | 28 | 19 | E |
| 3 | NEOSHO | DUGAN | 2 | | | | 15 | 28 | 19 | E |
| 3 | NEOSHO | EDWARDS | 10 | SW | NE | SW | 22 | 28 | 20 | E |
| 3 | NEOSHO | EDWARDS | 11 | S2 | N2 | SW | 22 | 28 | 20 | E |
| 3 | NEOSHO | EDWARDS | 12 | SE | NW | SW | 22 | 28 | 20 | E |
| 3 | NEOSHO | EDWARDS | 13 | S2 | NW | SW | 22 | 28 | 20 | E |
| 3 | NEOSHO | EDWARDS | 9 | S2 | NE | SW | 22 | 28 | 20 | E |
| 3 | NEOSHO | EDWARDS | 8 | SE | NE | SW | 22 | 28 | 20 | E |
| 3 | NEOSHO | EDWARDS | 7 | SW | NW | SW | 22 | 28 | 20 | E |
| 3 | NEOSHO | ELLIOTT | 3 | SE | SE | SE | 13 | 27 | 19 | E |
| 3 | NEOSHO | ELLIOTT | 2 | NE | SE | SE | 13 | 27 | 19 | E |
| 3 | NEOSHO | ELLIOTT | 1 | SE | SE | SE | 13 | 27 | 19 | E |
| 3 | NEOSHO | EVERETT MCCOY | 2 | SW | NW | NW | 29 | 28 | 19 | E |
| 3 | NEOSHO | EVERETT MCCOY | 3 | SW | NW | NW | 29 | 28 | 19 | E |
| 3 | NEOSHO | EVERETT MCCOY | 4 | NW | NW | NW | 29 | 28 | 19 | E |
| 3 | NEOSHO | EVERETT MCCOY | 5 | SW | NW | NW | 29 | 28 | 19 | E |
| 3 | NEOSHO | EVERETT MCCOY | A-2 | SW | NW | SW | 29 | 28 | 19 | E |
| 3 | NEOSHO | EVERETT MCCOY | A-1 | W2 | W2 | SW | 29 | 28 | 19 | E |
| 3 | NEOSHO | FOWLER | J 14 | | | NE | 1 | 29 | 18 | E |
| 3 | NEOSHO | FOWLER | 8 | | E2 | SW | 1 | 29 | 18 | E |
| 3 | NEOSHO | FOWLER | J 12 | | | NE | 1 | 29 | 18 | E |
| 3 | NEOSHO | FOWLER | J 17 | | | NE | 1 | 29 | 18 | E |
| 3 | NEOSHO | FOWLER | J 11 | | | NE | 1 | 29 | 18 | E |
| 3 | NEOSHO | GILDART | 4 | N2 | S2 | NW | 11 | 30 | 17 | E |
| 3 | NEOSHO | GILDART | 6 | SE | SW | NW | 11 | 30 | 17 | E |
| 3 | NEOSHO | GILDART | 10 | NW | NE | SW | 11 | 30 | 17 | E |
| 3 | NEOSHO | GLENTZER (R LECK) | C | | | NW | 31 | 30 | 18 | E |
| 3 | NEOSHO | GLENTZER (R LECK) | B | | | NW | 31 | 30 | 18 | E |
| 3 | NEOSHO | GLENTZER (R LECK) | A | | | NW | 31 | 30 | 18 | E |
| 3 | NEOSHO | HARDING (McCOY / KING) | M 7 | SW | SW | NW | 19 | 28 | 19 | E |
| 3 | NEOSHO | HARDING (McCOY / KING) | X 12 | NW | SW | NW | 19 | 28 | 19 | E |
| 3 | NEOSHO | HARDING (McCOY / KING) | X 11 | NW | NW | SW | 19 | 28 | 19 | E |
| 3 | NEOSHO | HARDING (McCOY / KING) | M 3 | NW | SE | NW | 19 | 28 | 19 | E |
| 3 | NEOSHO | HARDING (McCOY / KING) | M 4 | SW | NW | NW | 19 | 28 | 19 | E |
| 3 | NEOSHO | HARDING (McCOY / KING) | M 6 | SW | SW | NW | 19 | 28 | 19 | E |
| 3 | NEOSHO | HARRY BRANT | 1 | | | SW | 30 | 28 | 18 | E |
| 3 | NEOSHO | HAZEN | HAZ 01 | SW | SW | SE | 23 | 28 | 20 | E |
| 3 | NEOSHO | HAZEN | HAZ 30 | NE | SW | SE | 23 | 28 | 20 | E |
| 3 | NEOSHO | HAZEN | HAZ 14 | NW | SE | SE | 23 | 28 | 20 | E |
| 3 | NEOSHO | HAZEN | HAZ 09 | SE | SW | SE | 23 | 28 | 20 | E |

Priority 1C Wells

| District | County | Lease Name | Well Number | Q3 | Q2 | Q1 | Sect. | Twp. | Rng. | Dir. |
|----------|--------|--------------|-------------|----|----|----|-------|------|------|------|
| 3 | NEOSHO | HAZEN | 24 | | | SE | 23 | 28 | 20 | E |
| 3 | NEOSHO | HAZEN | 29 | | | SE | 23 | 28 | 20 | E |
| 3 | NEOSHO | HAZEN | 31 | | | SE | 23 | 28 | 20 | E |
| 3 | NEOSHO | HAZEN | HAZ 03 | SW | SW | SE | 23 | 28 | 20 | E |
| 3 | NEOSHO | HAZEN | HAZ 05 | NW | SW | SE | 23 | 28 | 20 | E |
| 3 | NEOSHO | HAZEN | HAZ 08 | SE | SW | SE | 23 | 28 | 20 | E |
| 3 | NEOSHO | HAZEN | HAZ 10 | SW | SE | SE | 23 | 28 | 20 | E |
| 3 | NEOSHO | HAZEN | HAZ 11 | SW | SE | SE | 23 | 28 | 20 | E |
| 3 | NEOSHO | HAZEN | HAZ 12 | SE | SE | SE | 23 | 28 | 20 | E |
| 3 | NEOSHO | HAZEN | HAZ 14 | SE | SE | SE | 23 | 28 | 20 | E |
| 3 | NEOSHO | HAZEN | HAZ 33 | NW | SE | SE | 23 | 28 | 20 | E |
| 3 | NEOSHO | HAZEN | HAZ 17 | SW | SE | SE | 23 | 28 | 20 | E |
| 3 | NEOSHO | HAZEN | HAZ 02 | SW | SW | SE | 23 | 28 | 20 | E |
| 3 | NEOSHO | HAZEN | HAZ 28 | NE | SE | SE | 23 | 28 | 20 | E |
| 3 | NEOSHO | HAZEN | HAZ 32 | NE | SW | SE | 23 | 28 | 20 | E |
| 3 | NEOSHO | HAZEN | HAZ 34 | NW | SW | SE | 23 | 28 | 20 | E |
| 3 | NEOSHO | HAZEN | HAZ 35 | SW | NW | SE | 23 | 28 | 20 | E |
| 3 | NEOSHO | HAZEN | HAZ 36 | SW | NW | SE | 23 | 28 | 20 | E |
| 3 | NEOSHO | HAZEN | HAZ 37 | SW | NW | SE | 23 | 28 | 20 | E |
| 3 | NEOSHO | HAZEN | HAZ 38 | SE | NW | SE | 23 | 28 | 20 | E |
| 3 | NEOSHO | HAZEN | HAZ 39 | SE | NW | SE | 23 | 28 | 20 | E |
| 3 | NEOSHO | HAZEN | HAZ 40 | SW | NW | SE | 23 | 28 | 20 | E |
| 3 | NEOSHO | HAZEN | HAZ 30 | NE | SW | SE | 23 | 28 | 20 | E |
| 3 | NEOSHO | HAZEN | HAZ 06 | NW | SW | SE | 23 | 28 | 20 | E |
| 3 | NEOSHO | HAZEN | HAZ 15 | SE | SE | SE | 23 | 28 | 20 | E |
| 3 | NEOSHO | HAZEN | HAZ 07 | SE | SW | SE | 23 | 28 | 20 | E |
| 3 | NEOSHO | HEILMAN | DT-09 | SE | SW | SW | 36 | 28 | 18 | E |
| 3 | NEOSHO | HEILMAN | HI-05 | | | SW | 36 | 28 | 18 | E |
| 3 | NEOSHO | HEILMAN | HI-16 | | | SW | 36 | 28 | 18 | E |
| 3 | NEOSHO | HEILMAN | DT-08 | NE | SW | SW | 36 | 28 | 18 | E |
| 3 | NEOSHO | HEILMAN | DT-07 | | NE | SW | 36 | 28 | 18 | E |
| 3 | NEOSHO | HEILMAN | HI-10 | | | SW | 36 | 28 | 18 | E |
| 3 | NEOSHO | HEILMAN DT 1 | DT-01 | NE | NE | SW | 36 | 28 | 18 | E |
| 3 | NEOSHO | HEILMAN DT 2 | DT-02 | NW | NE | SW | 36 | 28 | 18 | E |
| 3 | NEOSHO | HEILMAN DT 3 | DT-03 | SW | NE | SW | 36 | 28 | 18 | E |
| 3 | NEOSHO | HEILMAN DT 4 | DT-04 | SW | NE | SW | 36 | 28 | 18 | E |
| 3 | NEOSHO | HEILMAN DT 5 | DT-05 | NE | SW | SW | 36 | 28 | 18 | E |
| 3 | NEOSHO | HEILMAN DT 6 | DT-06 | NE | SW | SW | 36 | 28 | 18 | E |
| 3 | NEOSHO | HINES | 57 | | | NW | 22 | 28 | 20 | E |
| 3 | NEOSHO | HINES | OW-5 | S2 | SE | NW | 22 | 28 | 20 | E |
| 3 | NEOSHO | HINES | 41 | | | NW | 22 | 28 | 20 | E |
| 3 | NEOSHO | HINES | 22 | | | NW | 22 | 28 | 20 | E |
| 3 | NEOSHO | HINES | 19 | | | NW | 22 | 28 | 20 | E |
| 3 | NEOSHO | HINES | 17 | | | NW | 22 | 28 | 20 | E |
| 3 | NEOSHO | HINES | 16 | | | NW | 22 | 28 | 20 | E |
| 3 | NEOSHO | HINES | 01 | | | NW | 22 | 28 | 20 | E |
| 3 | NEOSHO | HINES | 07 | | | NW | 22 | 28 | 20 | E |
| 3 | NEOSHO | HINES | 13 | | | NW | 22 | 28 | 20 | E |
| 3 | NEOSHO | HINES | 14 | | | NW | 22 | 28 | 20 | E |
| 3 | NEOSHO | HINES | 15 | | | NW | 22 | 28 | 20 | E |
| 3 | NEOSHO | HINES | 09 | | | NW | 22 | 28 | 20 | E |
| 3 | NEOSHO | HINES | 08 | | | NW | 22 | 28 | 20 | E |
| 3 | NEOSHO | HINES | I-07 | SW | SW | NE | 22 | 28 | 20 | E |
| 3 | NEOSHO | HINES | I-05 | SE | SE | NW | 22 | 28 | 20 | E |
| 3 | NEOSHO | HINES | 06 | | | NW | 22 | 28 | 20 | E |
| 3 | NEOSHO | HINES | 10 | | | NW | 22 | 28 | 20 | E |

Priority 1C Wells

| District | County | Lease Name | Well Number | Q3 | Q2 | Q1 | Sect. | Twp. | Rng. | Dir. |
|----------|--------|---------------------|-------------|----|----|----|-------|------|------|------|
| 3 | NEOSHO | HINES | 11 | | | NW | 22 | 28 | 20 | E |
| 3 | NEOSHO | HINES | 05 | | | NW | 22 | 28 | 20 | E |
| 3 | NEOSHO | HINES | 04 | | | NW | 22 | 28 | 20 | E |
| 3 | NEOSHO | HINES | 03 | | | NW | 22 | 28 | 20 | E |
| 3 | NEOSHO | HINES | 02 | | | NW | 22 | 28 | 20 | E |
| 3 | NEOSHO | HINES | 12 | | | NW | 22 | 28 | 20 | E |
| 3 | NEOSHO | HINES | I-06 | S2 | S2 | N2 | 22 | 28 | 20 | E |
| 3 | NEOSHO | HOAGLAND | 3 | SE | SW | SE | 29 | 28 | 21 | E |
| 3 | NEOSHO | HOAGLAND | 21 | NE | NE | NE | 29 | 28 | 21 | E |
| 3 | NEOSHO | HOAGLAND | 20 | SE | SE | SE | 29 | 28 | 21 | E |
| 3 | NEOSHO | HOAGLAND | 19 | SE | SW | SW | 29 | 28 | 21 | E |
| 3 | NEOSHO | HOAGLAND | 5 | S2 | SW | SE | 29 | 28 | 21 | E |
| 3 | NEOSHO | HOAGLAND | 2 | SW | SW | SE | 29 | 28 | 21 | E |
| 3 | NEOSHO | HOAGLAND | 6 | SE | SE | SE | 29 | 28 | 21 | E |
| 3 | NEOSHO | HUDSON | 2 B | | | SW | 10 | 28 | 19 | E |
| 3 | NEOSHO | HYLTON (aka HILTON) | 07 | | | SE | 35 | 28 | 20 | E |
| 3 | NEOSHO | HYLTON (aka HILTON) | 12 | | | SE | 35 | 28 | 20 | E |
| 3 | NEOSHO | HYLTON (aka HILTON) | 11 | | | SE | 35 | 28 | 20 | E |
| 3 | NEOSHO | HYLTON (aka HILTON) | 10 | | | SE | 35 | 28 | 20 | E |
| 3 | NEOSHO | HYLTON (aka HILTON) | 13 | | | SE | 35 | 28 | 20 | E |
| 3 | NEOSHO | HYLTON (aka HILTON) | 08 | | | SE | 35 | 28 | 20 | E |
| 3 | NEOSHO | HYLTON (aka HILTON) | 17 | | | SE | 35 | 28 | 20 | E |
| 3 | NEOSHO | HYLTON (aka HILTON) | 06 | | | SE | 35 | 28 | 20 | E |
| 3 | NEOSHO | HYLTON (aka HILTON) | 05 | | | SE | 35 | 28 | 20 | E |
| 3 | NEOSHO | HYLTON (aka HILTON) | 04 | | | SE | 35 | 28 | 20 | E |
| 3 | NEOSHO | HYLTON (aka HILTON) | 03 | | | SE | 35 | 28 | 20 | E |
| 3 | NEOSHO | HYLTON (aka HILTON) | 02 | | | SE | 35 | 28 | 20 | E |
| 3 | NEOSHO | HYLTON (aka HILTON) | 01 | | | SE | 35 | 28 | 20 | E |
| 3 | NEOSHO | HYLTON (aka HILTON) | 09 | | | SE | 35 | 28 | 20 | E |
| 3 | NEOSHO | HYLTON (aka HILTON) | 22 | | | SE | 35 | 28 | 20 | E |
| 3 | NEOSHO | HYLTON (aka HILTON) | 26 | | | SE | 35 | 28 | 20 | E |
| 3 | NEOSHO | HYLTON (aka HILTON) | 25 | | | SE | 35 | 28 | 20 | E |
| 3 | NEOSHO | HYLTON (aka HILTON) | 15 | | | SE | 35 | 28 | 20 | E |
| 3 | NEOSHO | HYLTON (aka HILTON) | 23 | | | SE | 35 | 28 | 20 | E |
| 3 | NEOSHO | HYLTON (aka HILTON) | 14 | | | SE | 35 | 28 | 20 | E |
| 3 | NEOSHO | HYLTON (aka HILTON) | 21 | | | SE | 35 | 28 | 20 | E |
| 3 | NEOSHO | HYLTON (aka HILTON) | 20 | | | SE | 35 | 28 | 20 | E |
| 3 | NEOSHO | HYLTON (aka HILTON) | 19 | | | SE | 35 | 28 | 20 | E |
| 3 | NEOSHO | HYLTON (aka HILTON) | 18 | | | SE | 35 | 28 | 20 | E |
| 3 | NEOSHO | HYLTON (aka HILTON) | 27 | | | SE | 35 | 28 | 20 | E |
| 3 | NEOSHO | HYLTON (aka HILTON) | 16 | | | SE | 35 | 28 | 20 | E |
| 3 | NEOSHO | HYLTON (aka HILTON) | 24 | | | SE | 35 | 28 | 20 | E |
| 3 | NEOSHO | JOHNSON (JOH03) | W 30 | NE | SE | NW | 23 | 28 | 20 | E |
| 3 | NEOSHO | JOHNSON (JOH05) | W 1 A | SE | SE | NW | 23 | 28 | 20 | E |
| 3 | NEOSHO | JOHNSON (JOH07) | WN 7 | SE | SE | NW | 23 | 28 | 20 | E |
| 3 | NEOSHO | JOHNSON (JOH10) | W 3 A | SW | SE | NW | 23 | 28 | 20 | E |
| 3 | NEOSHO | JOHNSON (JOH12) | WN 2 | SW | SE | NW | 23 | 28 | 20 | E |
| 3 | NEOSHO | JOHNSON (JOH15) | WN 5 | SW | SE | NW | 23 | 28 | 20 | E |
| 3 | NEOSHO | JOHNSON (JOH18) | W 28 | NW | SE | NW | 23 | 28 | 20 | E |
| 3 | NEOSHO | JOHNSON (JOH19) | W 31 | NW | SE | NW | 23 | 28 | 20 | E |
| 3 | NEOSHO | JOHNSON (JOH21) | WN 4 | SE | SE | NW | 23 | 28 | 20 | E |
| 3 | NEOSHO | JOHNSON (JOH22) | W 26 | SE | NE | NW | 23 | 28 | 20 | E |
| 3 | NEOSHO | JOHNSON (JOH24) | W 21 | SE | NE | NW | 23 | 28 | 20 | E |
| 3 | NEOSHO | JOHNSON (JOH27) | W 24 | SW | NE | NW | 23 | 28 | 20 | E |
| 3 | NEOSHO | JOHNSON (JOH29) | W19 | SW | NE | NW | 23 | 28 | 20 | E |
| 3 | NEOSHO | JOHNSON (JOH33) | W 16 | NW | NE | NW | 23 | 28 | 20 | E |

Priority 1C Wells

| District | County | Lease Name | Well Number | Q3 | Q2 | Q1 | Sect. | Twp. | Rng. | Dir. |
|----------|--------|-----------------|-------------|----|----|----|-------|------|------|------|
| 3 | NEOSHO | JOHNSON (JOH35) | W 18 | NE | NE | NW | 23 | 28 | 20 | E |
| 3 | NEOSHO | JOHNSON (JOH38) | W 13 | NE | NE | NW | 23 | 28 | 20 | E |
| 3 | NEOSHO | KEPLEY | 5 | NE | SW | SE | 2 | 28 | 17 | E |
| 3 | NEOSHO | KEPLEY | 10 | SW | SW | SE | 2 | 28 | 17 | E |
| 3 | NEOSHO | KEPLEY | 3 | NE | SE | SE | 2 | 28 | 17 | E |
| 3 | NEOSHO | KEPLEY | 2 | SE | SW | SE | 2 | 28 | 17 | E |
| 3 | NEOSHO | LEATHERMAN | W 4 B | SW | NE | SE | 10 | 28 | 19 | E |
| 3 | NEOSHO | LEATHERMAN | W 3 B | NW | SE | SE | 10 | 28 | 19 | E |
| 3 | NEOSHO | LEATHERMAN | W 4 | | N2 | SE | 10 | 28 | 19 | E |
| 3 | NEOSHO | LEATHERMAN | W 3 | | NW | SE | 10 | 28 | 19 | E |
| 3 | NEOSHO | LEATHERMAN | W 2 B | SW | NE | SE | 10 | 28 | 19 | E |
| 3 | NEOSHO | LECK (BOUSE) | 1 | | | | 31 | 30 | 18 | E |
| 3 | NEOSHO | MCCAN B | W 4 B | SW | NW | NE | 14 | 28 | 19 | E |
| 3 | NEOSHO | MCCAN B | W 5 B | SW | NW | NE | 14 | 28 | 19 | E |
| 3 | NEOSHO | MCCAN B | W 2 | NE | NE | NW | 14 | 28 | 19 | E |
| 3 | NEOSHO | MCCOY | B 3 | SE | NW | SW | 29 | 28 | 19 | E |
| 3 | NEOSHO | MCCOY | M-5 | W2 | SE | NW | 19 | 28 | 19 | E |
| 3 | NEOSHO | MCCOY | B 1 | SE | NW | SW | 29 | 28 | 19 | E |
| 3 | NEOSHO | MCCOY | M-2 | NW | NW | NW | 19 | 28 | 19 | E |
| 3 | NEOSHO | MCCOY | B 2 | SE | NW | SW | 29 | 28 | 19 | E |
| 3 | NEOSHO | MCCOY | B 4 | NE | NW | SW | 29 | 28 | 19 | E |
| 3 | NEOSHO | MCCOY | 1 | | | NW | 19 | 28 | 19 | E |
| 3 | NEOSHO | MCMILLAN JOH | 14 | | | NW | 14 | 28 | 18 | E |
| 3 | NEOSHO | MEYER | 18 | NE | SW | NE | 33 | 27 | 19 | E |
| 3 | NEOSHO | MEYER | 13 | SW | SE | NE | 33 | 27 | 19 | E |
| 3 | NEOSHO | MEYER | G-22 | NW | SW | SW | 34 | 27 | 19 | E |
| 3 | NEOSHO | MEYER | G-29 | SE | SW | NW | 34 | 27 | 19 | E |
| 3 | NEOSHO | MEYER | G-30 | NE | SW | NW | 34 | 27 | 19 | E |
| 3 | NEOSHO | MEYER | G-31 | NW | SW | NW | 34 | 27 | 19 | E |
| 3 | NEOSHO | MEYER | 19 | NE | SW | NE | 33 | 27 | 19 | E |
| 3 | NEOSHO | MEYER | 17 | NW | SE | NE | 33 | 27 | 19 | E |
| 3 | NEOSHO | MEYER | 12 | SE | SE | NE | 33 | 27 | 19 | E |
| 3 | NEOSHO | MEYER | 14 | SW | SE | NE | 33 | 27 | 19 | E |
| 3 | NEOSHO | MEYER | G-17 | NW | SW | SW | 34 | 27 | 19 | E |
| 3 | NEOSHO | MEYER | 15 | SE | SW | NE | 33 | 27 | 19 | E |
| 3 | NEOSHO | MEYER | 16 | NE | SW | NE | 33 | 27 | 19 | E |
| 3 | NEOSHO | MEYER | G-33 | NW | NW | SW | 34 | 27 | 19 | E |
| 3 | NEOSHO | MEYER | 10 | SW | SE | NE | 33 | 27 | 19 | E |
| 3 | NEOSHO | MEYER | G 13 | SE | SW | SW | 34 | 27 | 19 | E |
| 3 | NEOSHO | MEYER | 3 | SE | SE | NE | 33 | 27 | 19 | E |
| 3 | NEOSHO | MEYER | G-27 | SE | SE | NE | 33 | 27 | 19 | E |
| 3 | NEOSHO | MEYER | G-24 | SW | SE | NE | 33 | 27 | 19 | E |
| 3 | NEOSHO | MEYER | G-20 | SE | SW | SW | 34 | 27 | 19 | E |
| 3 | NEOSHO | MEYER | B-4 | SE | SE | NE | 33 | 27 | 19 | E |
| 3 | NEOSHO | MEYER | G-19 | NW | SW | SW | 34 | 27 | 19 | E |
| 3 | NEOSHO | MEYER | 4 | SW | SE | NE | 33 | 27 | 19 | E |
| 3 | NEOSHO | MEYER | 11 | NW | SE | NE | 33 | 27 | 19 | E |
| 3 | NEOSHO | MEYER | G-14 | SW | SW | SW | 34 | 27 | 19 | E |
| 3 | NEOSHO | MEYER | G 15 | NE | SW | SW | 34 | 27 | 19 | E |
| 3 | NEOSHO | MEYER | G-16 | NE | SW | SW | 34 | 27 | 19 | E |
| 3 | NEOSHO | MEYER | G-18 | SE | SW | SW | 34 | 27 | 19 | E |
| 3 | NEOSHO | MEYER | B-1 | SE | SE | NE | 33 | 27 | 19 | E |
| 3 | NEOSHO | MEYER | G-21 | NW | SW | SW | 34 | 27 | 19 | E |
| 3 | NEOSHO | MEYER | 20 | NW | SW | NE | 33 | 27 | 19 | E |
| 3 | NEOSHO | MEYER | B-2 | SW | SW | NW | 34 | 27 | 19 | E |
| 3 | NEOSHO | MEYER | G-4 | SE | NW | SW | 34 | 27 | 19 | E |

Priority 1C Wells

| District | County | Lease Name | Well Number | Q3 | Q2 | Q1 | Sect. | Twp. | Rng. | Dir. |
|----------|--------|-------------------|-------------|----|----|----|-------|------|------|------|
| 3 | NEOSHO | MEYER | G-32A | SE | NW | SW | 34 | 27 | 19 | E |
| 3 | NEOSHO | MEYER | G-2 | SE | NW | SW | 34 | 27 | 19 | E |
| 3 | NEOSHO | MEYER | G-8 | NW | SE | SW | 34 | 27 | 19 | E |
| 3 | NEOSHO | MEYER | G-5 | NE | SW | SW | 34 | 27 | 19 | E |
| 3 | NEOSHO | MEYER | G-9 | SW | NW | SW | 34 | 27 | 19 | E |
| 3 | NEOSHO | MEYER | MSG 1 | NW | SE | SW | 34 | 27 | 19 | E |
| 3 | NEOSHO | MEYER | K-21 | S2 | S2 | SW | 34 | 27 | 19 | E |
| 3 | NEOSHO | MEYER | G 10 | SW | NW | SW | 34 | 27 | 19 | E |
| 3 | NEOSHO | MEYER | G 32 | NE | SW | NW | 34 | 27 | 19 | E |
| 3 | NEOSHO | MEYER | G-11 | SW | NW | SW | 34 | 27 | 19 | E |
| 3 | NEOSHO | MEYER | G 12 | NW | NW | SW | 34 | 27 | 19 | E |
| 3 | NEOSHO | MOORE I | 64 49 | SE | SE | SE | 28 | 27 | 18 | E |
| 3 | NEOSHO | MULL | PN 7 | NW | NW | NE | 16 | 27 | 18 | E |
| 3 | NEOSHO | NORTH MONTY MCCOY | 1 | SW | NW | NW | 29 | 28 | 19 | E |
| 3 | NEOSHO | PAULIE | 3 | SE | SE | SW | 11 | 28 | 18 | E |
| 3 | NEOSHO | PAULIE | 4 | SE | SE | SW | 11 | 28 | 18 | E |
| 3 | NEOSHO | PAULIE | 2 | SE | SE | SW | 11 | 28 | 18 | E |
| 3 | NEOSHO | PAULIE | 1 | SE | SE | SW | 11 | 28 | 18 | E |
| 3 | NEOSHO | PAULIE | 5 | SE | SE | SW | 11 | 28 | 18 | E |
| 3 | NEOSHO | PUGH (GROSDIDIER) | 15 | | | SW | 36 | 28 | 20 | E |
| 3 | NEOSHO | PUGH (GROSDIDIER) | 16 | | | SW | 36 | 28 | 20 | E |
| 3 | NEOSHO | PUGH (GROSDIDIER) | 17 | | | SW | 36 | 28 | 20 | E |
| 3 | NEOSHO | PUGH (GROSDIDIER) | 14 | | | SW | 36 | 28 | 20 | E |
| 3 | NEOSHO | PUGH (GROSDIDIER) | 19 | | | SW | 36 | 28 | 20 | E |
| 3 | NEOSHO | PUGH (GROSDIDIER) | 20 | | | SW | 36 | 28 | 20 | E |
| 3 | NEOSHO | PUGH (GROSDIDIER) | 18 | | | SW | 36 | 28 | 20 | E |
| 3 | NEOSHO | PUGH (GROSDIDIER) | 13 | | | SW | 36 | 28 | 20 | E |
| 3 | NEOSHO | PUGH (GROSDIDIER) | 12 | | | SW | 36 | 28 | 20 | E |
| 3 | NEOSHO | PUGH (GROSDIDIER) | 11 | | | SW | 36 | 28 | 20 | E |
| 3 | NEOSHO | PUGH (GROSDIDIER) | 09 | | | SW | 36 | 28 | 20 | E |
| 3 | NEOSHO | PUGH (GROSDIDIER) | 08 | | | SW | 36 | 28 | 20 | E |
| 3 | NEOSHO | PUGH (GROSDIDIER) | 07 | | | SW | 36 | 28 | 20 | E |
| 3 | NEOSHO | PUGH (GROSDIDIER) | 06 | | | SW | 36 | 28 | 20 | E |
| 3 | NEOSHO | PUGH (GROSDIDIER) | 05 | | | SW | 36 | 28 | 20 | E |
| 3 | NEOSHO | PUGH (GROSDIDIER) | 04 | | | SW | 36 | 28 | 20 | E |
| 3 | NEOSHO | PUGH (GROSDIDIER) | 03 | | | SW | 36 | 28 | 20 | E |
| 3 | NEOSHO | PUGH (GROSDIDIER) | 02 | | | SW | 36 | 28 | 20 | E |
| 3 | NEOSHO | PUGH (GROSDIDIER) | 01 | | | SW | 36 | 28 | 20 | E |
| 3 | NEOSHO | PUGH (GROSDIDIER) | 10 | | | SW | 36 | 28 | 20 | E |
| 3 | NEOSHO | PUGH (GROSDIDIER) | 21 | | | SW | 36 | 28 | 20 | E |
| 3 | NEOSHO | PUGH (GROSDIDIER) | 24 | | | SW | 36 | 28 | 20 | E |
| 3 | NEOSHO | PUGH (GROSDIDIER) | 25 | | | SW | 36 | 28 | 20 | E |
| 3 | NEOSHO | PUGH (GROSDIDIER) | 26 | | | SW | 36 | 28 | 20 | E |
| 3 | NEOSHO | PUGH (GROSDIDIER) | 23 | | | SW | 36 | 28 | 20 | E |
| 3 | NEOSHO | PUGH (GROSDIDIER) | 22 | | | SW | 36 | 28 | 20 | E |
| 3 | NEOSHO | REINHARDT | SWI 5 | SW | SE | SE | 15 | 27 | 19 | E |
| 3 | NEOSHO | RENSING | MSG 1 | NE | NW | NW | 3 | 28 | 19 | E |
| 3 | NEOSHO | RENSING | 8 | NW | NE | NW | 3 | 28 | 19 | E |
| 3 | NEOSHO | RENSING | 6 | SW | NE | NW | 3 | 28 | 19 | E |
| 3 | NEOSHO | RENSING | 4 | SE | NW | NW | 3 | 28 | 19 | E |
| 3 | NEOSHO | RENSING | 3 | SW | NE | NW | 3 | 28 | 19 | E |
| 3 | NEOSHO | RENSING | 12 | SW | NE | NW | 3 | 28 | 19 | E |
| 3 | NEOSHO | RENSING | 10 | NE | NW | NW | 3 | 28 | 19 | E |
| 3 | NEOSHO | RENSING | 9 | SW | NE | NW | 3 | 28 | 19 | E |
| 3 | NEOSHO | RON FOWLER | F11-10 | NE | SE | NW | 1 | 29 | 18 | E |
| 3 | NEOSHO | RON FOWLER | F13-9 | SE | NE | NW | 1 | 29 | 18 | E |

Priority 1C Wells

| District | County | Lease Name | Well Number | Q3 | Q2 | Q1 | Sect. | Twp. | Rng. | Dir. |
|----------|--------|-----------------------|-------------|----|----|----|-------|------|------|------|
| 3 | NEOSHO | SMITH | 1 | NW | NE | SW | 17 | 30 | 19 | E |
| 3 | NEOSHO | SMITH | 2 | SW | SE | SW | 17 | 30 | 19 | E |
| 3 | NEOSHO | SMITH BROS | 2 | | NE | NE | 19 | 27 | 21 | E |
| 3 | NEOSHO | SMITH BROTHERS | 7 | | | NE | 19 | 27 | 21 | E |
| 3 | NEOSHO | SMITH BROTHERS | 6 | | | NE | 19 | 27 | 21 | E |
| 3 | NEOSHO | SMITH BROTHERS | 2 | | | NE | 19 | 27 | 21 | E |
| 3 | NEOSHO | SMITH BROTHERS | 1 | | | NE | 19 | 27 | 21 | E |
| 3 | NEOSHO | SMITH JOHNSON | JOH11 | SW | SE | NW | 23 | 28 | 20 | E |
| 3 | NEOSHO | SMITH-JOHNSON | JOH34 | NW | NE | NW | 23 | 28 | 20 | E |
| 3 | NEOSHO | SMITH-JOHNSON | JOH16 | SW | SE | NW | 23 | 28 | 20 | E |
| 3 | NEOSHO | SMITH-JOHNSON | JOH17 | NW | SE | NW | 23 | 28 | 20 | E |
| 3 | NEOSHO | SMITH-JOHNSON | JOH20 | NW | SE | NW | 23 | 28 | 20 | E |
| 3 | NEOSHO | SMITH-JOHNSON | JOH21 | SE | NE | NW | 23 | 28 | 20 | E |
| 3 | NEOSHO | SMITH-JOHNSON | JOH23 | SE | NE | NW | 23 | 28 | 20 | E |
| 3 | NEOSHO | SMITH-JOHNSON | JOH32 | NW | NE | NW | 23 | 28 | 20 | E |
| 3 | NEOSHO | SMITH-JOHNSON | JOH36 | NE | NE | NW | 23 | 28 | 20 | E |
| 3 | NEOSHO | SMITH-JOHNSON | JOH30 | NW | NE | NW | 23 | 28 | 20 | E |
| 3 | NEOSHO | SMITH-JOHNSON | JOH28 | SW | NE | NW | 23 | 28 | 20 | E |
| 3 | NEOSHO | SMITH-JOHNSON | JOH26 | SW | NE | NW | 23 | 28 | 20 | E |
| 3 | NEOSHO | SMITH-JOHNSON | JOH14 | SW | SE | NW | 23 | 28 | 20 | E |
| 3 | NEOSHO | SMITH-JOHNSON | JOH02 | SE | SE | NW | 23 | 28 | 20 | E |
| 3 | NEOSHO | SMITH-JOHNSON | JOH04 | NE | SE | NW | 23 | 28 | 20 | E |
| 3 | NEOSHO | SMITH-JOHNSON | JOH37 | NE | NE | NW | 23 | 28 | 20 | E |
| 3 | NEOSHO | SMITH-JOHNSON | JOH13 | SW | SE | NW | 23 | 28 | 20 | E |
| 3 | NEOSHO | SMITH-JOHNSON | JOH09 | SW | SE | NW | 23 | 28 | 20 | E |
| 3 | NEOSHO | SMITH-JOHNSON | JOH08 | SW | SE | NW | 23 | 28 | 20 | E |
| 3 | NEOSHO | SMITH-JOHNSON | JOH06 | SE | SE | NW | 23 | 28 | 20 | E |
| 3 | NEOSHO | SOUTH MONTY MCCOY | M 7 | SE | NW | SW | 29 | 28 | 19 | E |
| 3 | NEOSHO | SOUTH MONTY MCCOY | M 2 | SW | NW | SW | 29 | 28 | 19 | E |
| 3 | NEOSHO | SOUTH MONTY MCCOY | M 4 | NW | NW | SW | 29 | 28 | 19 | E |
| 3 | NEOSHO | SOUTH MONTY MCCOY | M 3 | SW | NW | SW | 29 | 28 | 19 | E |
| 3 | NEOSHO | SOUTH MONTY MCCOY | M 1 | SW | NW | SW | 29 | 28 | 19 | E |
| 3 | NEOSHO | SOUTH MONTY MCCOY | M 8 | SE | NW | SW | 29 | 28 | 19 | E |
| 3 | NEOSHO | SOUTH MONTY MCCOY | M 5 | SE | NW | SW | 29 | 28 | 19 | E |
| 3 | NEOSHO | SOUTH MONTY MCCOY | M 6 | E2 | NW | SW | 29 | 28 | 19 | E |
| 3 | NEOSHO | SWILER (was GEARHART) | 5&6&10 | | | NE | 15 | 28 | 19 | E |
| 3 | NEOSHO | SWILER (was KING) | 27-28-29 | | | NE | 15 | 28 | 19 | E |
| 3 | NEOSHO | SWILER (was KING) | 36-37-38 | | | NE | 15 | 28 | 19 | E |
| 3 | NEOSHO | SWILER (was KING) | 24-25-26 | | | NE | 15 | 28 | 19 | E |
| 3 | NEOSHO | SWILER (was KING) | 33-34-35 | | | NE | 15 | 28 | 19 | E |
| 3 | NEOSHO | SWILER (was KING) | 30-31-32 | | | NE | 15 | 28 | 19 | E |
| 3 | NEOSHO | SWILER (was WARSTLER) | 3&4&5 | | | NE | 15 | 28 | 19 | E |
| 3 | NEOSHO | SWILER (was WARSTLER) | 1&6&7 | | | NE | 15 | 28 | 19 | E |
| 3 | NEOSHO | SWILER (was WARSTLER) | 1&1&2 | | | NE | 15 | 28 | 19 | E |
| 3 | NEOSHO | TASCHE | 4 | SE | NW | SE | 18 | 27 | 19 | E |
| 3 | NEOSHO | TASCHE | DV-1 | NW | SE | SE | 18 | 27 | 19 | E |
| 3 | NEOSHO | TASCHE | DV-2 | SE | SE | SE | 18 | 27 | 19 | E |
| 3 | NEOSHO | TASCHE | 1 | SW | SE | SE | 18 | 27 | 19 | E |
| 3 | NEOSHO | TASCHE | 2 | NW | SE | SE | 18 | 27 | 19 | E |
| 3 | NEOSHO | TASCHE | 3 | W2 | E2 | SE | 18 | 27 | 19 | E |
| 3 | NEOSHO | TASCHE | 14 | NE | NW | SE | 18 | 27 | 19 | E |
| 3 | NEOSHO | TASCHE | 5 | NE | NW | SE | 18 | 27 | 19 | E |
| 3 | NEOSHO | TASCHE | 12 | NW | SE | SE | 18 | 27 | 19 | E |
| 3 | NEOSHO | TASCHE | 13 | NW | SE | SE | 18 | 27 | 19 | E |
| 3 | NEOSHO | TASCHE | 2 | NW | NW | SE | 18 | 27 | 19 | E |
| 3 | NEOSHO | TASCHE | 6 | SE | SW | SE | 18 | 27 | 19 | E |

Priority 1C Wells

| District | County | Lease Name | Well Number | Q3 | Q2 | Q1 | Sect. | Twp. | Rng. | Dir. |
|----------|--------|------------------|-------------|----|----|----|-------|------|------|------|
| 3 | NEOSHO | TASCHE | 7 | SE | NW | SE | 18 | 27 | 19 | E |
| 3 | NEOSHO | TASCHE | 8 | SW | SE | SE | 18 | 27 | 19 | E |
| 3 | NEOSHO | TASCHE | 11 | SW | SE | SE | 18 | 27 | 19 | E |
| 3 | NEOSHO | TASCHE WSW | 1 | SE | SE | SE | 18 | 27 | 19 | E |
| 3 | NEOSHO | TAYLOR | 71 | SE | SE | NW | 26 | 28 | 18 | E |
| 3 | NEOSHO | TAYLOR | 72 | NW | NE | SW | 26 | 28 | 18 | E |
| 3 | NEOSHO | TAYLOR | 72 | N2 | NE | SW | 26 | 28 | 18 | E |
| 3 | NEOSHO | TAYLOR | 73 | NE | NE | SW | 26 | 28 | 18 | E |
| 3 | NEOSHO | TAYLOR | 74 | NW | NE | SW | 26 | 28 | 18 | E |
| 3 | NEOSHO | TAYLOR | 62 | NW | SE | SW | 23 | 28 | 18 | E |
| 3 | NEOSHO | TAYLOR | 60 | SE | SE | SW | 23 | 28 | 18 | E |
| 3 | NEOSHO | TAYLOR | 58 | SE | SE | SW | 23 | 28 | 18 | E |
| 3 | NEOSHO | TAYLOR | 75 | NW | NW | SW | 26 | 28 | 18 | E |
| 3 | NEOSHO | TAYLOR | 65 | SW | SE | SW | 23 | 28 | 18 | E |
| 3 | NEOSHO | TAYLOR | 50 | NW | SE | NW | 26 | 28 | 18 | E |
| 3 | NEOSHO | TAYLOR | 67 | NE | SE | SW | 23 | 28 | 18 | E |
| 3 | NEOSHO | TAYLOR | 68 | NW | SE | SW | 23 | 28 | 18 | E |
| 3 | NEOSHO | TAYLOR | P 6 | NE | NE | NW | 26 | 28 | 18 | E |
| 3 | NEOSHO | TAYLOR | W 2 | SE | SE | SW | 23 | 28 | 18 | E |
| 3 | NEOSHO | TAYLOR | 1 W | SW | SW | NW | 26 | 28 | 18 | E |
| 3 | NEOSHO | TAYLOR | 45 | SE | SE | NW | 26 | 28 | 18 | E |
| 3 | NEOSHO | TAYLOR | 46 | NE | SE | NW | 26 | 28 | 18 | E |
| 3 | NEOSHO | TAYLOR | 48 | SW | SE | NW | 26 | 28 | 18 | E |
| 3 | NEOSHO | TAYLOR | N 12 | SW | SE | NW | 26 | 28 | 18 | E |
| 3 | NEOSHO | TAYLOR | 57 | NW | NE | NW | 26 | 28 | 18 | E |
| 3 | NEOSHO | TAYLOR | 55 | NE | NE | NW | 26 | 28 | 18 | E |
| 3 | NEOSHO | TAYLOR | 70 | SE | NE | NW | 26 | 28 | 18 | E |
| 3 | NEOSHO | TAYLOR | 64 | NW | SE | SW | 23 | 28 | 18 | E |
| 3 | NEOSHO | TAYLOR BROTHERS | 39 | | | SW | 26 | 28 | 18 | E |
| 3 | NEOSHO | TAYLOR BROTHERS | 41 | | | SW | 26 | 28 | 18 | E |
| 3 | NEOSHO | TAYLOR BROTHERS | 40 | | | SW | 26 | 28 | 18 | E |
| 3 | NEOSHO | TAYLOR BROTHERS | 37 | | | SW | 26 | 28 | 18 | E |
| 3 | NEOSHO | TAYLOR BROTHERS | 38 | | | SW | 26 | 28 | 18 | E |
| 3 | NEOSHO | TAYLOR EMMA | 1 | | SW | NW | 26 | 28 | 18 | E |
| 3 | NEOSHO | TAYLOR P | 6 | NE | NE | NW | 26 | 28 | 18 | E |
| 3 | NEOSHO | TAYLOR P | 2 | NE | SE | SW | 23 | 28 | 18 | E |
| 3 | NEOSHO | TAYLOR W | 2 | SE | SE | SW | 23 | 28 | 18 | E |
| 3 | NEOSHO | THOMPSON, WESLEY | | | | SE | 24 | 27 | 18 | E |
| 3 | NEOSHO | TRABUE | 4 | SW | NW | | 13 | 30 | 18 | E |
| 3 | NEOSHO | TUCKER | D-10 | | NW | NW | 22 | 28 | 18 | E |
| 3 | NEOSHO | TUCKER | A-23 | | | NW | 22 | 28 | 18 | E |
| 3 | NEOSHO | TUCKER | B-22 | | | NW | 22 | 28 | 18 | E |
| 3 | NEOSHO | UMBARGER | 1 | | | SW | 30 | 28 | 18 | E |
| 3 | NEOSHO | VEENEMAN | 5 | SW | NW | NE | 32 | 28 | 21 | E |
| 3 | NEOSHO | VEENEMAN | 4 | SW | NW | NE | 32 | 28 | 21 | E |
| 3 | NEOSHO | VEENEMAN | 3 | NW | NW | NE | 32 | 28 | 21 | E |
| 3 | NEOSHO | VEENEMAN | 2 | NW | NW | NE | 32 | 28 | 21 | E |
| 3 | NEOSHO | VEENEMAN | 1 | NW | NW | NE | 32 | 28 | 21 | E |
| 3 | NEOSHO | VENNEMAN | 6 | SE | NW | NE | 32 | 28 | 21 | E |
| 3 | NEOSHO | VENNEMAN | 8 | SW | NW | NE | 32 | 28 | 21 | E |
| 3 | NEOSHO | VENNEMAN | 7 | SE | NW | NE | 32 | 28 | 21 | E |
| 3 | NEOSHO | WATTS CECIL | SWI 7 | N2 | NE | NW | 29 | 27 | 19 | E |
| 3 | NEOSHO | WATTS CECIL | SWI 1 | SE | NE | NW | 29 | 27 | 19 | E |
| 3 | NEOSHO | WATTS CECIL | SWI 5 | NE | NE | NW | 29 | 27 | 19 | E |
| 3 | NEOSHO | WATTS CECIL | SWI 6 | N2 | NE | NW | 29 | 27 | 19 | E |
| 3 | NEOSHO | WATTS CECIL | SWI 15 | N2 | S2 | NW | 29 | 27 | 19 | E |

Priority 1C Wells

| District | County | Lease Name | Well Number | Q3 | Q2 | Q1 | Sect. | Twp. | Rng. | Dir. |
|----------|--------------|-----------------------------|-------------|----|----|----|-------|------|------|------|
| 3 | NEOSHO | WILLIS | D 21 | SE | SE | SW | 12 | 28 | 17 | E |
| 3 | NEOSHO | WILLIS | C 21 | SW | SE | NW | 12 | 28 | 17 | E |
| 3 | NEOSHO | WILLIS | C-14 | NE | SW | SW | 12 | 28 | 17 | E |
| 3 | NEOSHO | WILLIS | C-11 | NE | SW | NW | 12 | 28 | 17 | E |
| 3 | NEOSHO | WILLIS | C-12 | SE | SW | NW | 12 | 28 | 17 | E |
| 3 | NEOSHO | WILLIS | C-13 | NE | NW | SW | 12 | 28 | 17 | E |
| 3 | NEOSHO | WILLIS | D-12 | SE | SW | NW | 12 | 28 | 17 | E |
| 3 | OSAGE | PATTERSON | 4-8 | | NW | NW | 8 | 18 | 17 | E |
| 3 | OSAGE | WOODWARD | 5-23 | SE | NE | NW | 23 | 16 | 16 | E |
| 3 | POTTAWATOMIE | FORDHAM | 1 | W2 | W2 | SW | 10 | 7 | 12 | E |
| 3 | WILSON | ANDERSON | 4 A | NW | NW | SW | 3 | 28 | 17 | E |
| 3 | WILSON | ANDERSON (CERNEY/LOUIA 'B') | 1 | | | SE | 27 | 29 | 16 | E |
| 3 | WILSON | ANDERSON (CERNEY/LOUIA 'B') | 2 | | | SE | 27 | 29 | 16 | E |
| 3 | WILSON | ANDERSON (CERNEY/LOUIA 'B') | 3 | | | SE | 27 | 29 | 16 | E |
| 3 | WILSON | ANDERSON B | 35 | | NW | SW | 3 | 28 | 17 | E |
| 3 | WILSON | ARMSTRONG | 3 | SW | NE | NE | 11 | 29 | 14 | E |
| 3 | WILSON | ARMSTRONG | 2 | SW | NE | NE | 11 | 29 | 14 | E |
| 3 | WILSON | BENJERGERDES | 19-11 | | SE | SE | 18 | 27 | 16 | E |
| 3 | WILSON | BLACK (not Shockley) | C | | E2 | NW | 33 | 27 | 17 | E |
| 3 | WILSON | BLACK (not Shockley) | B | | E2 | NW | 33 | 27 | 17 | E |
| 3 | WILSON | BLACK (not Shockley) | A | | E2 | NW | 33 | 27 | 17 | E |
| 3 | WILSON | CALLARMAN | 04 | | S2 | NE | 3 | 30 | 16 | E |
| 3 | WILSON | CALLARMAN | 02 | | SE | NE | 3 | 30 | 16 | E |
| 3 | WILSON | CALLARMAN | 01 | | SE | NE | 3 | 30 | 16 | E |
| 3 | WILSON | CALLARMAN | 1 | SW | SW | NW | 7 | 29 | 17 | E |
| 3 | WILSON | CALLARMAN | 3 | NE | NW | SE | 30 | 29 | 17 | E |
| 3 | WILSON | CERNEY | KCAC 3 | NE | SE | NW | 24 | 29 | 16 | E |
| 3 | WILSON | CERNEY | KCAC 4 | SE | SW | NW | 24 | 29 | 16 | E |
| 3 | WILSON | CERNEY | KCAC 6 | SE | SE | NW | 24 | 29 | 16 | E |
| 3 | WILSON | D OLSON | FP-5-25 | SE | SW | NW | 3 | 27 | 15 | E |
| 3 | WILSON | DICKENS | 2 (1980) | | N2 | SE | 15 | 30 | 17 | E |
| 3 | WILSON | DICKENS | 1 (1980) | | N2 | SE | 15 | 30 | 17 | E |
| 3 | WILSON | E WALKER SINGLE | 1 | SE | NE | NE | 11 | 29 | 14 | E |
| 3 | WILSON | ENGSTROM | CT-1 | | SW | NW | 27 | 28 | 14 | E |
| 3 | WILSON | ENGSTROM | A | | | NW | 27 | 28 | 14 | E |
| 3 | WILSON | ENGSTROM | CT-4 | | | NW | 27 | 28 | 14 | E |
| 3 | WILSON | ERBE | 16 | NW | NW | SE | 11 | 30 | 16 | E |
| 3 | WILSON | ERBE | 2 | | | SE | 11 | 30 | 16 | E |
| 3 | WILSON | ERBE (MAXWELL/LOUIA) | 1 | | | SE | 27 | 29 | 16 | E |
| 3 | WILSON | ERBE (MAXWELL/LOUIA) | 2 | | | SE | 27 | 29 | 16 | E |
| 3 | WILSON | ERBE (MAXWELL/LOUIA) | 3 | | | SE | 27 | 29 | 16 | E |
| 3 | WILSON | ERBE (MAXWELL/LOUIA) | 4 | | | SE | 27 | 29 | 16 | E |
| 3 | WILSON | FAWL (BUTLER) | B | | S2 | NE | 24 | 27 | 16 | E |
| 3 | WILSON | FAWL (BUTLER) | C | | S2 | NE | 24 | 27 | 16 | E |
| 3 | WILSON | FAWL (BUTLER) | 2 | SE | SE | NE | 24 | 27 | 16 | E |
| 3 | WILSON | FAWL (BUTLER) | D | | S2 | NE | 24 | 27 | 16 | E |
| 3 | WILSON | FAWL (BUTLER) | E | | S2 | NE | 24 | 27 | 16 | E |
| 3 | WILSON | FAWL (BUTLER) | F | | S2 | NE | 24 | 27 | 16 | E |
| 3 | WILSON | FEDELL | CT-3 | | NW | NE | 27 | 28 | 14 | E |
| 3 | WILSON | FEDELL | B | | | NE | 27 | 28 | 14 | E |
| 3 | WILSON | FEDELL | CT-2 | | SW | NE | 27 | 28 | 14 | E |
| 3 | WILSON | FEDELL | A | | | NE | 27 | 28 | 14 | E |
| 3 | WILSON | FRANKENBERY | 9 | | | SW | 20 | 29 | 17 | E |
| 3 | WILSON | GALLON J | 16 WDW 3 | SW | NW | SW | 1 | 28 | 15 | E |
| 3 | WILSON | GUDDER | 3-13 | SW | NW | NE | 16 | 30 | 17 | E |
| 3 | WILSON | HANSON-DULIN (not Shockley) | B-1905 | | | NW | 33 | 27 | 17 | E |

Priority 1C Wells

| District | County | Lease Name | Well Number | Q3 | Q2 | Q1 | Sect. | Twp. | Rng. | Dir. |
|----------|--------|-----------------------------|-------------|----|----|----|-------|------|------|------|
| 3 | WILSON | HANSON-DULIN (not Shockley) | A-1905 | | | NW | 33 | 27 | 17 | E |
| 3 | WILSON | HAZEL ESTES | 5 | SW | SE | SW | 30 | 29 | 17 | E |
| 3 | WILSON | HAZEL ESTES | 13 | NE | SW | SW | 30 | 29 | 17 | E |
| 3 | WILSON | HAZEL ESTES | 12 | NE | SW | SW | 30 | 29 | 17 | E |
| 3 | WILSON | HAZEL ESTES | 7 | SW | SE | SW | 30 | 29 | 17 | E |
| 3 | WILSON | HAZEL ESTES | 3 | NE | SE | SW | 30 | 29 | 17 | E |
| 3 | WILSON | HAZEL ESTES | 10 | SE | SW | SW | 30 | 29 | 17 | E |
| 3 | WILSON | HENDRICKSON | (HEN01) 1 | SW | SW | NW | 31 | 28 | 14 | E |
| 3 | WILSON | HOLDEMAN-27 | CT-13 | | C | SW | 27 | 28 | 14 | E |
| 3 | WILSON | HOLDEMAN-27 | CT-12 | | C | C | 27 | 28 | 14 | E |
| 3 | WILSON | HOLDEMAN-27 | CT-11 | | C | SE | 27 | 28 | 14 | E |
| 3 | WILSON | HOLDEMAN-27 | C | | | SW | 27 | 28 | 14 | E |
| 3 | WILSON | HOLDEMAN-27 | D | | | SW | 27 | 28 | 14 | E |
| 3 | WILSON | HOLDEMAN-27 | A | | | SE | 27 | 28 | 14 | E |
| 3 | WILSON | HOLDEMAN-27 | B | | | SE | 27 | 28 | 14 | E |
| 3 | WILSON | HOLDEMAN-27 | 09 | | SW | SE | 27 | 28 | 14 | E |
| 3 | WILSON | HOLDEMAN-27 | 1-1980 | | SE | SE | 27 | 28 | 14 | E |
| 3 | WILSON | HOLDEMAN-34 | 01 | | NW | NE | 34 | 28 | 14 | E |
| 3 | WILSON | HOLDEMAN-34 | PL-5 | | NW | NE | 34 | 28 | 14 | E |
| 3 | WILSON | HOLDEMAN-34 | I-1 | | NW | NE | 34 | 28 | 14 | E |
| 3 | WILSON | HOLDEMAN-34 | 05 | | NW | NE | 34 | 28 | 14 | E |
| 3 | WILSON | HOLDEMAN-34 | 06 | | NW | NE | 34 | 28 | 14 | E |
| 3 | WILSON | HOLDEMAN-34 | 07 | | NW | NE | 34 | 28 | 14 | E |
| 3 | WILSON | HOLDEMAN-34 | 03 | | NW | NE | 34 | 28 | 14 | E |
| 3 | WILSON | HOLDEMAN-34 | WL-5 | | NW | NE | 34 | 28 | 14 | E |
| 3 | WILSON | HOLDEMAN-34 | WK-5 | | NW | NE | 34 | 28 | 14 | E |
| 3 | WILSON | HOLDEMAN-34 | I-2 | | NW | NE | 34 | 28 | 14 | E |
| 3 | WILSON | HOLDEMAN-34 | PJ-5 | | SW | NE | 34 | 28 | 14 | E |
| 3 | WILSON | HOLDEMAN-34 | 08 | | NW | NE | 34 | 28 | 14 | E |
| 3 | WILSON | HOLDEMAN-34 | PK-5 | | NW | NE | 34 | 28 | 14 | E |
| 3 | WILSON | HOLDEMAN-34 | WJ-7 | | NW | NE | 34 | 28 | 14 | E |
| 3 | WILSON | HOLDEMAN-34 | I-3 | | NW | NE | 34 | 28 | 14 | E |
| 3 | WILSON | HOLDEMAN-34 | WI-6 | | SW | NE | 34 | 28 | 14 | E |
| 3 | WILSON | HOLDEMAN-34 | WJ-5 | | NW | NE | 34 | 28 | 14 | E |
| 3 | WILSON | HOLDEMAN-34 | WJ-6 | | NW | NE | 34 | 28 | 14 | E |
| 3 | WILSON | HOLDEMAN-34 | PJ-6 | | SW | NE | 34 | 28 | 14 | E |
| 3 | WILSON | HOLDEMAN-34 | PI-5 | | NW | NE | 34 | 28 | 14 | E |
| 3 | WILSON | HOLDEMAN-34 | PI-6 | | NW | NE | 34 | 28 | 14 | E |
| 3 | WILSON | KEBERT (not MILLER) | MANY | | | SW | 22 | 29 | 15 | E |
| 3 | WILSON | KEBERT (not MILLER) | 08 | | NE | SW | 22 | 29 | 15 | E |
| 3 | WILSON | KEBERT/RITCHEY (not MILLER) | MANY | | | SW | 22 | 29 | 15 | E |
| 3 | WILSON | LOUIA | 1-A | SE | NE | SW | 7 | 29 | 16 | E |
| 3 | WILSON | MIDWEST | 2 | SE | NE | SE | 2 | 28 | 15 | E |
| 3 | WILSON | MIDWEST MINERALS | 01 | SE | NE | SE | 2 | 28 | 15 | E |
| 3 | WILSON | MIDWEST MINERALS | 05 | NE | NE | SE | 2 | 28 | 15 | E |
| 3 | WILSON | MIDWEST MINERALS | 03 | SE | NE | SE | 2 | 28 | 15 | E |
| 3 | WILSON | MIDWEST MINERALS | 04 | NE | SE | SE | 2 | 28 | 15 | E |
| 3 | WILSON | MIKE BYERS | (BYE01) | SW | SW | SE | 28 | 27 | 17 | E |
| 3 | WILSON | MONTE ERBE | D-11 | NW | SW | SE | 30 | 29 | 17 | E |
| 3 | WILSON | MONTE ERBE | D-12 | NW | SW | SE | 30 | 29 | 17 | E |
| 3 | WILSON | MONTE ERBE | D-13 | SW | SW | SE | 30 | 29 | 17 | E |
| 3 | WILSON | MONTE ERBE | D-10 | SW | NW | SE | 30 | 29 | 17 | E |
| 3 | WILSON | NEIL NELSON 2 | 4 | SW | NE | NE | 36 | 27 | 16 | E |
| 3 | WILSON | NEIL NELSON 2 | 2 | SW | NE | NE | 36 | 27 | 16 | E |
| 3 | WILSON | NEIL NELSON 2 | 1 | NW | SE | NE | 36 | 27 | 16 | E |
| 3 | WILSON | NEIL NELSON 2 | 3 | NW | SE | NE | 36 | 27 | 16 | E |

Priority 1C Wells

| District | County | Lease Name | Well Number | Q3 | Q2 | Q1 | Sect. | Twp. | Rng. | Dir. |
|----------|--------|-------------------------|-------------|----|----|----|-------|------|------|------|
| 3 | WILSON | NELSON B | 5 | NW | SE | NE | 36 | 27 | 16 | E |
| 3 | WILSON | NEODESHA? (now GUDDE) | B | | | SW | 24 | 30 | 16 | E |
| 3 | WILSON | NEODESHA? (now GUDDE) | A | | | SW | 24 | 30 | 16 | E |
| 3 | WILSON | OLSON | 2 | | | NW | 12 | 28 | 16 | E |
| 3 | WILSON | OLSON | 4 | | | NW | 12 | 28 | 16 | E |
| 3 | WILSON | OLSON | 3 | | | NW | 12 | 28 | 16 | E |
| 3 | WILSON | OLSON | 1 | | | NW | 12 | 28 | 16 | E |
| 3 | WILSON | OLSON | 5 | NE | SW | NW | 12 | 28 | 16 | E |
| 3 | WILSON | PECK | KCAP-79 | NW | SW | SW | 2 | 29 | 16 | E |
| 3 | WILSON | PECK | KCAP-25 | NW | SE | NE | 2 | 29 | 16 | E |
| 3 | WILSON | PECK | KCAP-80 | NE | SW | SW | 2 | 29 | 16 | E |
| 3 | WILSON | PECK | KCAP-60 | SE | NE | SE | 2 | 29 | 16 | E |
| 3 | WILSON | PECK | KCAP-56 | NW | NE | SE | 2 | 29 | 16 | E |
| 3 | WILSON | PECK | KCAP-28 | SW | SE | NE | 2 | 29 | 16 | E |
| 3 | WILSON | PECK | KCAP-1 | NE | NE | NE | 2 | 29 | 16 | E |
| 3 | WILSON | PECK | KCAP-22 | | | NE | 2 | 29 | 16 | E |
| 3 | WILSON | PECK | KCAP-27 | SW | SW | NE | 2 | 29 | 16 | E |
| 3 | WILSON | REAVES | 11 | N2 | NW | SE | 36 | 27 | 16 | E |
| 3 | WILSON | REAVES | 10 | SW | NW | SE | 36 | 27 | 16 | E |
| 3 | WILSON | REAVES | 9 | SW | NE | SE | 36 | 27 | 16 | E |
| 3 | WILSON | REAVES | 5 | SW | NE | SE | 36 | 27 | 16 | E |
| 3 | WILSON | REAVES | 4 | NW | NE | SE | 36 | 27 | 16 | E |
| 3 | WILSON | REAVES | 3 | NW | NE | SE | 36 | 27 | 16 | E |
| 3 | WILSON | REAVES | 6 | NW | NE | SE | 36 | 27 | 16 | E |
| 3 | WILSON | SCOTT (BUFFALO BRICK?) | G | | | SW | 12 | 27 | 15 | E |
| 3 | WILSON | SCOTT (BUFFALO BRICK?) | A | | | SW | 12 | 27 | 15 | E |
| 3 | WILSON | SCOTT (BUFFALO BRICK?) | B | | | SW | 12 | 27 | 15 | E |
| 3 | WILSON | SCOTT (BUFFALO BRICK?) | C | | | SW | 12 | 27 | 15 | E |
| 3 | WILSON | SCOTT (BUFFALO BRICK?) | D | | | SW | 12 | 27 | 15 | E |
| 3 | WILSON | SCOTT (BUFFALO BRICK?) | E | | | SW | 12 | 27 | 15 | E |
| 3 | WILSON | SCOTT (BUFFALO BRICK?) | F | | | SW | 12 | 27 | 15 | E |
| 3 | WILSON | SHARP | 2 | NW | SW | NW | 25 | 27 | 15 | E |
| 3 | WILSON | SHARP | 1 | SW | SW | NW | 25 | 27 | 15 | E |
| 3 | WILSON | SHARP (NAME?) | 3 | | | SE | 28 | 27 | 15 | E |
| 3 | WILSON | SHARP (NAME?) | 1 | | | SE | 28 | 27 | 15 | E |
| 3 | WILSON | SHARP (NAME?) | 2 | | | SE | 28 | 27 | 15 | E |
| 3 | WILSON | SHARP (NAME?) | 4 | | | SE | 28 | 27 | 15 | E |
| 3 | WILSON | SHEPHARD (not Shockley) | A | | W2 | NW | 33 | 27 | 17 | E |
| 3 | WILSON | SHEPHARD (not Shockley) | B | | W2 | NW | 33 | 27 | 17 | E |
| 3 | WILSON | SMALL | 35-33 | NW | SE | SE | 35 | 30 | 15 | E |
| 3 | WILSON | SMYERS (not ESTSE) | 2 | | SW | SW | 22 | 29 | 16 | E |
| 3 | WILSON | SMYERS (not ESTSE) | 1 | | SW | SW | 22 | 29 | 16 | E |
| 3 | WILSON | SOMMARS | (SOM10) | SE | NE | NE | 9 | 28 | 17 | E |
| 3 | WILSON | SOMMARS | (SOM12) | SE | NE | NE | 9 | 28 | 17 | E |
| 3 | WILSON | SOMMARS | (SOM03) | SE | NE | NE | 9 | 28 | 17 | E |
| 3 | WILSON | SOMMARS | (SOM04) | | | NE | 9 | 28 | 17 | E |
| 3 | WILSON | SOMMARS | (SOM11) | SE | NE | NE | 9 | 28 | 17 | E |
| 3 | WILSON | SOMMARS | (SOM07) | NE | NE | NE | 9 | 28 | 17 | E |
| 3 | WILSON | SOMMARS | (SOM09) | SW | NE | NE | 9 | 28 | 17 | E |
| 3 | WILSON | SOMMARS | (SOM02) | SE | NE | NE | 9 | 28 | 17 | E |
| 3 | WILSON | SOMMARS | (SOM01) | NE | SE | NE | 9 | 28 | 17 | E |
| 3 | WILSON | SOMMARS | (SOM05) | SE | NE | NE | 9 | 28 | 17 | E |
| 3 | WILSON | SOMMARS | (SOM06) | NE | NE | NE | 9 | 28 | 17 | E |
| 3 | WILSON | SOMMARS | (SOM08) | NW | NE | NE | 9 | 28 | 17 | E |
| 3 | WILSON | STRYKER (O'NEAL) | 01 | | NE | NW | 34 | 28 | 14 | E |
| 3 | WILSON | STRYKER (O'NEAL) | PJ-7 | | NE | NW | 34 | 28 | 14 | E |

Priority 1C Wells

| District | County | Lease Name | Well Number | Q3 | Q2 | Q1 | Sect. | Twp. | Rng. | Dir. |
|----------|--------|----------------------------|-------------|----|----|----|-------|------|------|------|
| 3 | WILSON | STRYKER (O'NEAL) | 06 | | NE | NW | 34 | 28 | 14 | E |
| 3 | WILSON | STRYKER (O'NEAL) | 07 | | NE | NW | 34 | 28 | 14 | E |
| 3 | WILSON | STRYKER (O'NEAL) | PJ-8 | | NE | NW | 34 | 28 | 14 | E |
| 3 | WILSON | STRYKER (O'NEAL) | I-1 | | NE | NW | 34 | 28 | 14 | E |
| 3 | WILSON | STRYKER (O'NEAL) | PI-8 | | SE | NW | 34 | 28 | 14 | E |
| 3 | WILSON | STRYKER (O'NEAL) | PI-9 | | NE | NW | 34 | 28 | 14 | E |
| 3 | WILSON | STRYKER (O'NEAL) | WJ-9 | | NE | NW | 34 | 28 | 14 | E |
| 3 | WILSON | STRYKER (O'NEAL) | WI-7 | | SE | NW | 34 | 28 | 14 | E |
| 3 | WILSON | STRYKER (O'NEAL) | 02 | | NE | NW | 34 | 28 | 14 | E |
| 3 | WILSON | STRYKER (O'NEAL) | WJ-8 | | NE | NW | 34 | 28 | 14 | E |
| 3 | WILSON | STRYKER (O'NEAL) | PI-7 | | SE | NW | 34 | 28 | 14 | E |
| 3 | WILSON | STRYKER (O'NEAL) | 03 | | NE | NW | 34 | 28 | 14 | E |
| 3 | WILSON | STRYKER (O'NEAL) | WJ-7 | | NE | NW | 34 | 28 | 14 | E |
| 3 | WILSON | STRYKER (O'NEAL) | I-3 (1) | NE | NE | NW | 34 | 28 | 14 | E |
| 3 | WILSON | STRYKER (O'NEAL) | I-2 | | NE | NW | 34 | 28 | 14 | E |
| 3 | WILSON | STRYKER (O'NEAL) | 05 | | NE | NW | 34 | 28 | 14 | E |
| 3 | WILSON | STRYKER (O'NEAL) | 04 | | NE | NW | 34 | 28 | 14 | E |
| 3 | WILSON | VARDELL-CONKLIN | ? | | NE | NE | 33 | 27 | 17 | E |
| 3 | WILSON | VARDELL-CONKLIN | 2-1981 | | NW | NE | 33 | 27 | 17 | E |
| 3 | WILSON | VILAS-28 (ANDERSON/NELSON) | | | | SW | 28 | 27 | 17 | E |
| 3 | WILSON | VILAS-28 (ANDERSON/NELSON) | | | | SW | 28 | 27 | 17 | E |
| 3 | WILSON | VILAS-28 (ANDERSON/NELSON) | | | | SW | 28 | 27 | 17 | E |
| 3 | WILSON | VILAS-28 (ANDERSON/NELSON) | | | | SW | 28 | 27 | 17 | E |
| 3 | WILSON | VILAS-28 (ANDERSON/NELSON) | | | | SW | 28 | 27 | 17 | E |
| 3 | WILSON | VILAS-28 (ANDERSON/NELSON) | | | | SW | 28 | 27 | 17 | E |
| 3 | WILSON | VILAS-28 (ANDERSON/NELSON) | | | | SW | 28 | 27 | 17 | E |
| 3 | WILSON | VILAS-28 (ANDERSON/NELSON) | | | | SW | 28 | 27 | 17 | E |
| 3 | WILSON | VILAS-28 (ANDERSON/NELSON) | | | | SW | 28 | 27 | 17 | E |
| 3 | WILSON | VILAS-28 (ANDERSON/NELSON) | | | | SW | 28 | 27 | 17 | E |
| 3 | WILSON | VILAS-28 (ANDERSON/NELSON) | | | | SW | 28 | 27 | 17 | E |
| 3 | WILSON | VILAS-28 (CAMPBELL) | | | | SE | 28 | 27 | 17 | E |
| 3 | WILSON | VILAS-28 (CAMPBELL) | | | | SE | 28 | 27 | 17 | E |
| 3 | WILSON | VILAS-28 (CAMPBELL) | | | | SE | 28 | 27 | 17 | E |
| 3 | WILSON | VILAS-28 (CAMPBELL) | | | | SE | 28 | 27 | 17 | E |
| 3 | WILSON | VILAS-28 (CAMPBELL) | | | | SE | 28 | 27 | 17 | E |
| 3 | WILSON | VILAS-28 (CAMPBELL) | | | | SE | 28 | 27 | 17 | E |
| 3 | WILSON | VILAS-28 (CAMPBELL) | | | | SE | 28 | 27 | 17 | E |
| 3 | WILSON | VILAS-28 (CAMPBELL) | | | | SE | 28 | 27 | 17 | E |
| 3 | WILSON | VILAS-28 (CAMPBELL) | | | | SE | 28 | 27 | 17 | E |
| 3 | WILSON | VILAS-28 (CAMPBELL) | | | | SE | 28 | 27 | 17 | E |
| 3 | WILSON | VILAS-28 (NELSON) | | | | SW | 28 | 27 | 17 | E |
| 3 | WILSON | VILAS-28 (NELSON) | 03 | E2 | NE | SW | 28 | 27 | 17 | E |
| 3 | WILSON | VILAS-28 (NELSON) | 06 | NW | NE | SW | 28 | 27 | 17 | E |
| 3 | WILSON | VILAS-28 (NELSON) | | | | SW | 28 | 27 | 17 | E |
| 3 | WILSON | VILAS-28 (NELSON) | 05 | E2 | E2 | SW | 28 | 27 | 17 | E |
| 3 | WILSON | VILAS-28 (NELSON) | 02 | SW | SW | SW | 28 | 27 | 17 | E |
| 3 | WILSON | VILAS-28 (NELSON) | 04 | SW | SE | SW | 28 | 27 | 17 | E |
| 3 | WILSON | VILAS-28 (NELSON) | 01 | SE | SE | SW | 28 | 27 | 17 | E |
| 3 | WILSON | VILAS-28 (OLSON) | | | | NW | 28 | 27 | 17 | E |
| 3 | WILSON | VILAS-28 (OLSON) | 02 | SW | SE | NW | 28 | 27 | 17 | E |
| 3 | WILSON | VILAS-28 (OLSON) | 01 | SE | SE | NW | 28 | 27 | 17 | E |
| 3 | WILSON | VILAS-28 (SPONG/WARD) | | | | NE | 28 | 27 | 17 | E |
| 3 | WILSON | VILAS-28 (SPONG/WARD) | | | | NE | 28 | 27 | 17 | E |
| 3 | WILSON | VILAS-28 (WARD) | 01 | SW | SW | NE | 28 | 27 | 17 | E |
| 3 | WILSON | VILAS-33 (BLACK) | | | E2 | NW | 33 | 27 | 17 | E |
| 3 | WILSON | VILAS-33 (BLACK) | | | E2 | NW | 33 | 27 | 17 | E |
| 3 | WILSON | VILAS-33 (BLACK) | 06 | | E2 | NW | 33 | 27 | 17 | E |
| 3 | WILSON | VILAS-33 (BLACK) | | | E2 | NW | 33 | 27 | 17 | E |

Priority 1C Wells

| District | County | Lease Name | Well Number | Q3 | Q2 | Q1 | Sept. | Twp. | Rng. | Dir. |
|----------|--------|-------------------------|-------------|----|----|----|-------|------|------|------|
| 3 | WILSON | VILAS-33 (BLACK) | | | E2 | NW | 33 | 27 | 17 | E |
| 3 | WILSON | VILAS-33 (BLACK) | | | E2 | NW | 33 | 27 | 17 | E |
| 3 | WILSON | VILAS-33 (HANSEN) | 03 | W2 | W2 | SE | 33 | 27 | 17 | E |
| 3 | WILSON | VILAS-33 (HANSEN) | | | | NE | 33 | 27 | 17 | E |
| 3 | WILSON | VILAS-33 (HANSEN) | | | | SE | 33 | 27 | 17 | E |
| 3 | WILSON | VILAS-33 (HANSEN) | | | | SE | 33 | 27 | 17 | E |
| 3 | WILSON | VILAS-33 (HANSEN) | 01 | NW | NW | SE | 33 | 27 | 17 | E |
| 3 | WILSON | VILAS-33 (HANSEN) | 02 | E2 | SW | SE | 33 | 27 | 17 | E |
| 3 | WILSON | VILAS-33 (HANSEN) | | | | NE | 33 | 27 | 17 | E |
| 3 | WILSON | VILAS-33 (HANSEN/DULIN) | | | | SE | 33 | 27 | 17 | E |
| 3 | WILSON | VILAS-33 (HANSEN/DULIN) | | | | NW | 33 | 27 | 17 | E |
| 3 | WILSON | VILAS-33 (HANSEN/DULIN) | | | | SE | 33 | 27 | 17 | E |
| 3 | WILSON | VILAS-33 (HANSEN/DULIN) | | | | NW | 33 | 27 | 17 | E |
| 3 | WILSON | VILAS-33 (JOHNSON) | | | | SW | 33 | 27 | 17 | E |
| 3 | WILSON | VILAS-33 (JOHNSON) | | | | SW | 33 | 27 | 17 | E |
| 3 | WILSON | VILAS-33 (JOHNSON) | | | | SW | 33 | 27 | 17 | E |
| 3 | WILSON | VILAS-33 (JOHNSON) | | | | SW | 33 | 27 | 17 | E |
| 3 | WILSON | VILAS-33 (JOHNSON) | | | | SW | 33 | 27 | 17 | E |
| 3 | WILSON | VILAS-33 (JOHNSON) | | | | SW | 33 | 27 | 17 | E |
| 3 | WILSON | VILAS-33 (JOHNSON) | | | | SW | 33 | 27 | 17 | E |
| 3 | WILSON | VILAS-33 (MYERS) | | | | SW | 33 | 27 | 17 | E |
| 3 | WILSON | VILAS-33 (MYERS) | 01 | NE | SW | SW | 33 | 27 | 17 | E |
| 3 | WILSON | VILAS-33 (MYERS) | | | | SW | 33 | 27 | 17 | E |
| 3 | WILSON | VILAS-33 (MYERS) | 03 | N2 | SE | SW | 33 | 27 | 17 | E |
| 3 | WILSON | VILAS-33 (MYERS) | | | | SW | 33 | 27 | 17 | E |
| 3 | WILSON | VILAS-33 (MYERS) | 04 | E2 | SW | SW | 33 | 27 | 17 | E |
| 3 | WILSON | VILAS-33 (MYERS) | 02 | E2 | SE | SW | 33 | 27 | 17 | E |
| 3 | WILSON | VILAS-33 (MYERS) | | | | SW | 33 | 27 | 17 | E |
| 3 | WILSON | VILAS-33 (MYERS) | | | | SW | 33 | 27 | 17 | E |
| 3 | WILSON | VILAS-33 (SHEPHERD) | | | W2 | NW | 33 | 27 | 17 | E |
| 3 | WILSON | VILAS-33 (SHEPHERD) | | | W2 | NW | 33 | 27 | 17 | E |
| 3 | WILSON | VILAS-33 (SHEPHERD) | | | W2 | NW | 33 | 27 | 17 | E |
| 3 | WILSON | VILAS-33 (SHEPHERD) | | | W2 | NW | 33 | 27 | 17 | E |
| 3 | WILSON | VILAS-33 (VARNDELL) | V-3 | SE | NE | NE | 33 | 27 | 17 | E |
| 3 | WILSON | VILAS-33 (VARNDELL) | | | | NE | 33 | 27 | 17 | E |
| 3 | WILSON | VILAS-33 (VARNDELL) | | | | NE | 33 | 27 | 17 | E |
| 3 | WILSON | VILAS-33 (VARNDELL) | | | | NE | 33 | 27 | 17 | E |
| 3 | WILSON | VILAS-4 (ANDERSON A) | 30 | SW | SE | NE | 4 | 28 | 17 | E |
| 3 | WILSON | VILAS-4 (ANDERSON A) | 03 | SE | SE | NE | 4 | 28 | 17 | E |
| 3 | WILSON | VILAS-4 (ANDERSON A) | 01 | SW | SE | NE | 4 | 28 | 17 | E |
| 3 | WILSON | VILAS-4 (ANDERSON A) | 04 | | SE | NE | 4 | 28 | 17 | E |
| 3 | WILSON | VILAS-4 (ANDERSON A) | 08 | SW | NE | NE | 4 | 28 | 17 | E |
| 3 | WILSON | VILAS-4 (ANDERSON ASP) | 06 | SE | SE | NE | 4 | 28 | 17 | E |
| 3 | WILSON | VILAS-4 (ANDERSON) | 24 | NW | SW | NE | 4 | 28 | 17 | E |
| 3 | WILSON | VILAS-4 (ANDERSON) | | | NE | NE | 4 | 28 | 17 | E |
| 3 | WILSON | VILAS-4 (ANDERSON) | | | SW | NE | 4 | 28 | 17 | E |
| 3 | WILSON | VILAS-4 (ANDERSON) | | | SW | NE | 4 | 28 | 17 | E |
| 3 | WILSON | VILAS-4 (ANDERSON) | | | SW | NE | 4 | 28 | 17 | E |
| 3 | WILSON | VILAS-4 (ANDERSON) | | | SW | NE | 4 | 28 | 17 | E |
| 3 | WILSON | VILAS-4 (ANDERSON) | | | SW | NE | 4 | 28 | 17 | E |
| 3 | WILSON | VILAS-4 (ANDERSON) | | | SW | NE | 4 | 28 | 17 | E |
| 3 | WILSON | VILAS-4 (ANDERSON) | | | SE | NE | 4 | 28 | 17 | E |
| 3 | WILSON | VILAS-4 (ANDERSON) | | | SW | NE | 4 | 28 | 17 | E |
| 3 | WILSON | VILAS-4 (ANDERSON) | | | SW | NE | 4 | 28 | 17 | E |
| 3 | WILSON | VILAS-4 (ANDERSON) | | | SE | NE | 4 | 28 | 17 | E |
| 3 | WILSON | VILAS-4 (ANDERSON) | | | NW | NE | 4 | 28 | 17 | E |
| 3 | WILSON | VILAS-4 (ANDERSON) | | | NW | NE | 4 | 28 | 17 | E |

Priority 1C Wells

| District | County | Lease Name | Well Number | Q3 | Q2 | Q1 | Sect. | Twp. | Rng. | Dir. |
|----------|---------|------------------------|-------------|----|----|----|-------|------|------|------|
| 3 | WILSON | VILAS-4 (ANDERSON) | 25 | SW | SW | NE | 4 | 28 | 17 | E |
| 3 | WILSON | VILAS-4 (ANDERSON) | 26 | SW | SW | NE | 4 | 28 | 17 | E |
| 3 | WILSON | VILAS-4 (ANDERSON) | 03 | | SW | NE | 4 | 28 | 17 | E |
| 3 | WILSON | VILAS-4 (ANDERSON) | 05 | | SW | NE | 4 | 28 | 17 | E |
| 3 | WILSON | VILAS-4 (ANDERSON) | | | SW | NE | 4 | 28 | 17 | E |
| 3 | WILSON | VILAS-4 (ANDERSON) | | | SE | NE | 4 | 28 | 17 | E |
| 3 | WILSON | VILAS-4 (ANDERSON) | | | NW | NE | 4 | 28 | 17 | E |
| 3 | WILSON | VILAS-4 (ANDERSON) | | | NE | NE | 4 | 28 | 17 | E |
| 3 | WILSON | VILAS-4 (ANDERSON) | | | SW | NE | 4 | 28 | 17 | E |
| 3 | WILSON | VILAS-4 (CARLSON) | 01 | NW | NW | NW | 4 | 28 | 17 | E |
| 3 | WILSON | VILAS-4 (McMILLEN) | 1-SWD | NW | NW | SW | 4 | 28 | 17 | E |
| 3 | WILSON | VOTH | 26-2 | NW | NW | SW | 26 | 30 | 13 | E |
| 3 | WILSON | VOTH | 26-1 | NE | NE | SW | 26 | 30 | 13 | E |
| 3 | WILSON | WILES (not ESTSE) | 2 | | NW | SW | 22 | 29 | 16 | E |
| 3 | WILSON | WILLIAMS | 1-A | NW | SE | NW | 7 | 29 | 16 | E |
| 3 | WILSON | WILSON | 11-J-11 | | | SE | 11 | 28 | 13 | E |
| 3 | WILSON | WILSON | 11-J-03 | | | SE | 11 | 28 | 13 | E |
| 3 | WILSON | YOUNG | 3 | SW | NW | NW | 31 | 29 | 17 | E |
| 3 | WILSON | YOUNG | 4 | NW | NW | NW | 31 | 29 | 17 | E |
| 3 | WOODSON | ALEXANDER | A1 | SE | SE | SE | 18 | 24 | 16 | E |
| 3 | WOODSON | BAYLON GUESS | 4 | NE | SE | NW | 27 | 26 | 14 | E |
| 3 | WOODSON | BAYLON GUESS | 2 | SW | NW | NW | 31 | 26 | 15 | E |
| 3 | WOODSON | BIRD RANCH | 30 | NE | NE | NE | 28 | 24 | 14 | E |
| 3 | WOODSON | BRENEMAN | 25-1 | E2 | W2 | NW | 25 | 24 | 15 | E |
| 3 | WOODSON | BRENNEMAN | 1 | NE | SE | NE | 32 | 23 | 15 | E |
| 3 | WOODSON | CARL ALLEN (CRESS) | (ALL02) | | W2 | SW | 27 | 25 | 17 | E |
| 3 | WOODSON | CARL ALLEN (CRESS) | (ALL01) | | W2 | SW | 27 | 25 | 17 | E |
| 3 | WOODSON | CARL ALLEN (CRESS) | (ALL04) | | W2 | SW | 27 | 25 | 17 | E |
| 3 | WOODSON | CARL ALLEN (CRESS) | (ALL03) | | W2 | SW | 27 | 25 | 17 | E |
| 3 | WOODSON | CARL ALLEN (CRESS) | (ALL05) | | W2 | SW | 27 | 25 | 17 | E |
| 3 | WOODSON | GEFFERT | 10 | NW | SW | NW | 15 | 26 | 17 | E |
| 3 | WOODSON | GEFFERT | 6 | NW | SW | NW | 15 | 26 | 17 | E |
| 3 | WOODSON | GOEBEL TRUST | 25-1 | NE | SW | SW | 25 | 24 | 15 | E |
| 3 | WOODSON | HALFMANN (not Hoffman) | 7 | NW | SW | SE | 31 | 23 | 16 | E |
| 3 | WOODSON | HALFMANN (not Hoffman) | 1 | SE | SE | SE | 31 | 23 | 16 | E |
| 3 | WOODSON | HALFMANN (not Hoffman) | 6 | SE | NW | SE | 31 | 23 | 16 | E |
| 3 | WOODSON | JACKSON | 1 | SW | SE | NE | 29 | 26 | 17 | E |
| 3 | WOODSON | LADD | 4 | SW | SE | SW | 22 | 26 | 17 | E |
| 3 | WOODSON | LADD | 2 | NE | NE | NW | 27 | 26 | 17 | E |
| 3 | WOODSON | LADD | 3 | SE | SE | SW | 22 | 26 | 17 | E |
| 3 | WOODSON | LIDLAW P | 3 | NE | SE | NW | 2 | 26 | 15 | E |
| 3 | WOODSON | LIDLAW P | 3-SWD | NE | SE | NW | 2 | 26 | 15 | E |
| 3 | WOODSON | MCGREGOR | 15 | SE | SW | NW | 16 | 26 | 16 | E |
| 3 | WOODSON | MCGREGOR | 14 | SW | SE | NW | 16 | 26 | 16 | E |
| 3 | WOODSON | MENTZER | D 1 | SW | NW | SW | 8 | 25 | 15 | E |
| 3 | WOODSON | O'BRYAN | 6 | SE | NE | SE | 36 | 26 | 15 | E |
| 3 | WOODSON | SAFERITE | 1 | NE | W2 | SE | 25 | 23 | 16 | E |
| 3 | WOODSON | STATE OF KS (W&P) | 5-1 | | | NE | 11 | 26 | 14 | E |
| 3 | WOODSON | STATE OF KS (W&P) | 6-1 | | | NE | 11 | 26 | 14 | E |
| 3 | WOODSON | STURDIVAN | 3 | SE | SW | SE | 18 | 24 | 16 | E |
| 3 | WOODSON | TIPTON | 1 | | | SW | 22 | 25 | 14 | E |
| 3 | WOODSON | VANDERMAN | 1 | SW | SE | NE | 33 | 23 | 17 | E |
| 3 | WOODSON | Woods Realtors | 1 | NW | NE | NE | 5 | 24 | 17 | E |
| 3 | WOODSON | WYCOFF | 1 | SE | SE | SW | 11 | 25 | 13 | E |
| 3 | WOODSON | ZIMMERMAN | 2 | NE | NW | SE | 29 | 25 | 17 | E |
| 3 | WOODSON | ZIMMERMAN | 3 | SW | SW | SE | 29 | 25 | 17 | E |

Priority 1C Wells

| District | County | Lease Name | Well Number | Q3 | Q2 | Q1 | Sect. | Twp. | Rng. | Dir. |
|----------|----------|-----------------|-------------|----|----|----|-------|------|------|------|
| 3 | WOODSON | ZIMMERMAN | 1 | NE | NW | SE | 29 | 25 | 17 | E |
| 3 | WOODSON | ZIMMERMAN | 4 | SW | NE | NW | 32 | 25 | 17 | E |
| 4 | BARTON | APEL | 2 | SE | SE | SW | 24 | 19 | 12 | W |
| 4 | BARTON | KEIL-STRECKER | 1 | NE | SE | NE | 3 | 16 | 15 | W |
| 4 | CHEYENNE | MORRIS | 1-34 | | S2 | SW | 34 | 2 | 39 | W |
| 4 | CHEYENNE | SHAY | 1-3 | | SW | NE | 3 | 3 | 39 | W |
| 4 | CHEYENNE | SHAY | 2-3 | | NW | SW | 3 | 3 | 39 | W |
| 4 | CHEYENNE | SHAY | 3-3 | | NW | NW | 3 | 3 | 39 | W |
| 4 | CHEYENNE | SHAY | 5-3 | | NW | NE | 3 | 3 | 39 | W |
| 4 | CHEYENNE | SHAY | 4-3 | W2 | SE | NW | 3 | 3 | 39 | W |
| 4 | CHEYENNE | SHERLOCK | 3-4 | SW | SE | NW | 4 | 3 | 39 | W |
| 4 | CHEYENNE | SHERLOCK | 4-4 | | SE | NE | 4 | 3 | 39 | W |
| 4 | CHEYENNE | SHERLOCK | 5-4 | SE | SE | SE | 4 | 3 | 39 | W |
| 4 | CHEYENNE | SHERLOCK | 1-4 | | | SE | 4 | 3 | 39 | W |
| 4 | CHEYENNE | SHERLOCK | 2-4 | | NW | NE | 4 | 3 | 39 | W |
| 4 | CHEYENNE | SOWERS | 1-9 | | NW | SE | 9 | 3 | 39 | W |
| 4 | CHEYENNE | STEFFEN | 1-3 | NW | SE | SE | 3 | 3 | 39 | W |
| 4 | CHEYENNE | STEFFEN | 1-9 | NE | NW | NE | 9 | 3 | 39 | W |
| 4 | ELLIS | ARMBRUSTER | 1 | SE | NE | SW | 1 | 13 | 20 | W |
| 4 | ELLIS | JACO | 4 | E2 | SW | SE | 6 | 11 | 17 | W |
| 4 | ELLIS | RICHMOND B | 1 | N2 | NW | SE | 6 | 11 | 16 | W |
| 4 | ELLIS | SLAUGHTER 'B' | 1 | SE | NE | NE | 8 | 13 | 19 | W |
| 4 | GRAHAM | PFEIFER | 1 | SW | NW | NW | 21 | 9 | 25 | W |
| 4 | GRAHAM | PFEIFER H | 2 | NE | NE | NW | 27 | 10 | 25 | W |
| 4 | GRAHAM | PFEIFER H | 1 | SW | NE | NW | 27 | 10 | 25 | W |
| 4 | GRAHAM | ROME | 1 | NE | NE | NE | 20 | 9 | 25 | W |
| 4 | NORTON | Retke | RFI #2 | SE | SE | NW | 16 | 1 | 24 | W |
| 4 | NORTON | Retke | RFI #1 | SE | SE | NE | 16 | 1 | 24 | W |
| 4 | RAWLINS | HUSS A | 1-427 | NW | NW | NE | 27 | 1 | 33 | W |
| 4 | ROOKS | BURTON | 1 | NW | NE | SE | 14 | 7 | 19 | W |
| 4 | ROOKS | ROY | 1 | SE | NE | NW | 13 | 8 | 20 | W |
| 4 | ROOKS | SCHOENTHALER | 1 | NW | SW | SE | 31 | 10 | 19 | W |
| 4 | RUSSELL | BOXBERGER | 2 | | | NW | 32 | 13 | 14 | W |
| 4 | RUSSELL | BOXBERGER A | 2 | | | NW | 32 | 13 | 14 | W |
| 4 | RUSSELL | BOXBERGER A | 5 | | | NW | 32 | 13 | 14 | W |
| 4 | RUSSELL | BOXBERGER B | 1 | | | NW | 32 | 13 | 14 | W |
| 4 | RUSSELL | DUMLER | ? | C | NE | SE | 32 | 13 | 15 | W |
| 4 | RUSSELL | WARREN | 1 | SW | SE | NE | 34 | 14 | 15 | W |
| 4 | SHERIDAN | BOEGER | 1 | SW | SW | NW | 32 | 9 | 30 | W |
| 4 | TREGO | BEATTIE (LYND?) | 1 | SE | NE | NW | 1 | 12 | 22 | W |
| 4 | TREGO | HENDRICKSON | 1 | NW | SE | NE | 35 | 12 | 22 | W |
| 4 | TREGO | HLADEK | 1-26 | SE | NW | NW | 26 | 12 | 25 | W |
| 4 | TREGO | SHUBERT B | 1 | NW | NE | SE | 27 | 11 | 22 | W |

Priority 2 Wells

Priority 2 Wells

| District | County | Lease Name | Well Number | Q3 | Q2 | Q1 | Sept. | Twp. | Rng. | Dir. |
|----------|--------|----------------|-------------|----|----|----|-------|------|------|------|
| 2 | COWLEY | BOSSI | 1 | SE | SW | SE | 9 | 35 | 4 | E |
| 2 | COWLEY | GILLILAND R | 4 | SE | SE | SE | 24 | 33 | 7 | E |
| 2 | MORRIS | W E FLOYD | 2 | SE | SE | SE | 18 | 16 | 5 | E |
| 3 | ALLEN | BARTLETT | 32 | | E2 | SW | 34 | 24 | 21 | E |
| 3 | ALLEN | BARTLETT | 18 | | E2 | SW | 34 | 24 | 21 | E |
| 3 | ALLEN | BARTLETT | 46 | | E2 | SW | 34 | 24 | 21 | E |
| 3 | ALLEN | BARTLETT | 42 | | E2 | SW | 34 | 24 | 21 | E |
| 3 | ALLEN | BARTLETT | 54 | | E2 | SW | 34 | 24 | 21 | E |
| 3 | ALLEN | BARTLETT | 01 | | E2 | SW | 34 | 24 | 21 | E |
| 3 | ALLEN | BARTLETT | 44 | | E2 | SW | 34 | 24 | 21 | E |
| 3 | ALLEN | BARTLETT | 06 | | E2 | SW | 34 | 24 | 21 | E |
| 3 | ALLEN | BARTLETT | 56 | | E2 | SW | 34 | 24 | 21 | E |
| 3 | ALLEN | BARTLETT | 24 | | E2 | SW | 34 | 24 | 21 | E |
| 3 | ALLEN | BARTLETT | 40 | | E2 | SW | 34 | 24 | 21 | E |
| 3 | ALLEN | BARTLETT | 04 | | E2 | SW | 34 | 24 | 21 | E |
| 3 | ALLEN | BARTLETT | 26 | | E2 | SW | 34 | 24 | 21 | E |
| 3 | ALLEN | BARTLETT | 36 | | E2 | SW | 34 | 24 | 21 | E |
| 3 | ALLEN | BARTLETT | 14 | | E2 | SW | 34 | 24 | 21 | E |
| 3 | ALLEN | BARTLETT | 16 | | E2 | SW | 34 | 24 | 21 | E |
| 3 | ALLEN | BARTLETT | 28 | | E2 | SW | 34 | 24 | 21 | E |
| 3 | ALLEN | Casper (KRONE) | CASOW1 | SE | SW | SE | 29 | 26 | 18 | E |
| 3 | ALLEN | Kramer | 1-24 | SE | NW | NW | 24 | 24 | 17 | E |
| 3 | ALLEN | Kramer | 2-13 | NE | NE | SW | 13 | 24 | 17 | E |
| 3 | ALLEN | THOHOFF | 1 | SW | SE | SW | 5 | 24 | 19 | E |
| 3 | ALLEN | THOHOFF | V14 | NW | SE | SW | 5 | 24 | 19 | E |
| 3 | ALLEN | THOHOFF | V17 | SW | NE | SW | 5 | 24 | 19 | E |
| 3 | ALLEN | THOHOFF | V22 | SW | NE | SW | 5 | 24 | 19 | E |
| 3 | ALLEN | THOHOFF | V27 | NE | NE | SW | 5 | 24 | 19 | E |
| 3 | ALLEN | THOHOFF | V9 | NW | SE | SW | 5 | 24 | 19 | E |
| 3 | ALLEN | THOHOFF | V33 | SW | SE | NW | 5 | 24 | 19 | E |
| 3 | ALLEN | THOHOFF | 8 | SE | SE | SW | 5 | 24 | 19 | E |
| 3 | ALLEN | THOHOFF | 2 | SE | SE | SW | 5 | 24 | 19 | E |
| 3 | ALLEN | THOHOFF | V30 | NW | NE | SW | 5 | 24 | 19 | E |
| 3 | ALLEN | THOHOFF | V25 | NW | NE | SW | 5 | 24 | 19 | E |
| 3 | ALLEN | THOHOFF | V19 | SE | NE | SW | 5 | 24 | 19 | E |
| 3 | ALLEN | THOHOFF | 10 | NE | SE | SW | 5 | 24 | 19 | E |
| 3 | ALLEN | THOHOFF | 11 | SE | NE | SW | 5 | 24 | 19 | E |
| 3 | ALLEN | THOHOFF | 7 | SE | SE | SW | 5 | 24 | 19 | E |
| 3 | ALLEN | THOHOFF | 6 | SW | SE | SW | 5 | 24 | 19 | E |
| 3 | ALLEN | THOHOFF | 4 | SW | SE | SW | 5 | 24 | 19 | E |
| 3 | ALLEN | THOHOFF | 3 | SW | SE | SW | 5 | 24 | 19 | E |
| 3 | ALLEN | THOHOFF | 9 | NE | SE | SW | 5 | 24 | 19 | E |
| 3 | ALLEN | THOHOFF | V11 | NE | SE | SW | 5 | 24 | 19 | E |
| 3 | ALLEN | Williams | WIL01 | SW | NW | NE | 28 | 26 | 21 | E |
| 3 | ALLEN | Williams | WIL03 | SW | NW | NE | 28 | 26 | 21 | E |
| 3 | ALLEN | Williams | WIL13 | SE | SE | NE | 28 | 26 | 21 | E |
| 3 | ALLEN | Williams | WIL14 | SW | SE | NE | 28 | 26 | 21 | E |
| 3 | ALLEN | Williams | WIL11 | SW | SE | NE | 28 | 26 | 21 | E |

Priority 2 Wells

| District | County | Lease Name | Well Number | Q3 | Q2 | Q1 | Sept. | Twp. | Rng. | Dir. |
|----------|------------|--------------------------|-------------|----|----|----|-------|------|------|------|
| 3 | ALLEN | Williams | WIL10 | SW | SE | NE | 28 | 26 | 21 | E |
| 3 | ALLEN | Williams | WIL17 | NW | SW | NE | 28 | 26 | 21 | E |
| 3 | ALLEN | Williams | WIL18 | NW | SW | NE | 28 | 26 | 21 | E |
| 3 | ALLEN | Williams | WIL02 | SW | NW | NE | 28 | 26 | 21 | E |
| 3 | ALLEN | Williams | WIL19 | SW | NW | NE | 28 | 26 | 21 | E |
| 3 | ALLEN | Williams | WIL12 | SE | SE | NE | 28 | 26 | 21 | E |
| 3 | ALLEN | Williams | WIL09 | SW | SE | NE | 28 | 26 | 21 | E |
| 3 | ALLEN | Williams | WIL08 | NE | SW | NE | 28 | 26 | 21 | E |
| 3 | ALLEN | Williams | WIL07 | SE | SW | NE | 28 | 26 | 21 | E |
| 3 | ALLEN | Williams | WIL06 | NE | SW | NE | 28 | 26 | 21 | E |
| 3 | BOURBON | HARRIS | TEP-1 | SW | SW | SE | 11 | 27 | 22 | E |
| 3 | BOURBON | MIANO | 20-12 | SW | SE | NW | 20 | 23 | 24 | E |
| 3 | BOURBON | O'BRIEN | TEP-3 | S2 | NE | NW | 14 | 27 | 22 | E |
| 3 | BOURBON | O'BRIEN | TEP-1 | NE | NE | NW | 14 | 27 | 22 | E |
| 3 | BOURBON | PARR | 11-14 | SE | SW | SW | 11 | 24 | 23 | E |
| 3 | BOURBON | SMITH | 32-44 | W2 | SE | SE | 32 | 23 | 24 | E |
| 3 | BOURBON | WADE | 19-44 | SW | SE | SW | 19 | 23 | 24 | E |
| 3 | BOURBON | WADE | 3-22 | NE | SE | NW | 3 | 24 | 23 | E |
| 3 | CHAUTAUQUA | ALTER | KHHT-1 | SW | SW | SE | 22 | 33 | 13 | E |
| 3 | CHAUTAUQUA | BANNING | 1 | E2 | SE | NE | 18 | 32 | 10 | E |
| 3 | CHAUTAUQUA | BECKENHOLDT | 3 | NW | NW | NE | 13 | 32 | 9 | E |
| 3 | CHAUTAUQUA | CONTRARY | 3 | | | SE | 5 | 32 | 10 | E |
| 3 | CHAUTAUQUA | CONTRARY | 1 | | | SE | 5 | 32 | 10 | E |
| 3 | CHAUTAUQUA | CONTRARY | 2 | | | SE | 5 | 32 | 10 | E |
| 3 | CHAUTAUQUA | DALE HOBART | 1 | NW | NW | SW | 33 | 32 | 9 | E |
| 3 | CHAUTAUQUA | HADEN-SNYDER | 1-B | E2 | SE | NW | 12 | 33 | 8 | E |
| 3 | COFFEY | LAFFERTY | 31-2 | NW | NW | SW | 31 | 21 | 14 | E |
| 3 | COFFEY | LAFFERTY | 31-1 | NW | SW | NW | 31 | 21 | 14 | E |
| 3 | COFFEY | MERRIT | 8-A | NW | NW | NW | 31 | 21 | 14 | E |
| 3 | CRAWFORD | B. Augustine | AUG02 | NE | NE | NE | 34 | 28 | 22 | E |
| 3 | CRAWFORD | B. Augustine | AUG03 | NW | NE | NE | 34 | 28 | 22 | E |
| 3 | CRAWFORD | B. Augustine | AUG01 | SW | NW | NW | 35 | 28 | 22 | E |
| 3 | CRAWFORD | NEIBAUM (Britton Trust?) | BRITTO | NW | NE | NE | 2 | 31 | 21 | E |
| 3 | DOUGLAS | Thrasher | 03 | SE | SW | SW | 25 | 13 | 20 | E |
| 3 | DOUGLAS | Thrasher | 09 | SE | SE | SW | 25 | 13 | 20 | E |
| 3 | DOUGLAS | Thrasher | 08 | SE | SE | SW | 25 | 13 | 20 | E |
| 3 | DOUGLAS | Thrasher | 07 | SW | SE | SW | 25 | 13 | 20 | E |
| 3 | DOUGLAS | Thrasher | 06 | SW | SE | SW | 25 | 13 | 20 | E |
| 3 | DOUGLAS | Thrasher | 04 | SW | SE | SW | 25 | 13 | 20 | E |
| 3 | DOUGLAS | Thrasher | 10 | SE | SE | SW | 25 | 13 | 20 | E |
| 3 | DOUGLAS | Thrasher | 01 | SW | SE | SW | 25 | 13 | 20 | E |
| 3 | DOUGLAS | Thrasher | 1-5 | SW | SE | SW | 25 | 13 | 20 | E |
| 3 | DOUGLAS | Thrasher | 02 | SE | SW | SW | 25 | 13 | 20 | E |
| 3 | DOUGLAS | WERTS | 4 | SW | SE | SW | 6 | 14 | 21 | E |
| 3 | DOUGLAS | WERTS | 1 | SE | SE | SW | 6 | 14 | 21 | E |
| 3 | DOUGLAS | WERTS | 2 | SE | SE | SW | 6 | 14 | 21 | E |
| 3 | DOUGLAS | Werts | 10 | SW | SE | SW | 6 | 14 | 21 | E |
| 3 | DOUGLAS | WERTS | 5 | SE | SW | SW | 6 | 14 | 21 | E |

Priority 2 Wells

| District | County | Lease Name | Well Number | Q3 | Q2 | Q1 | Sept. | Twp. | Rng. | Dir. |
|----------|----------|--------------------|-------------|----|----|----|-------|------|------|------|
| 3 | DOUGLAS | Werts | 9 | SW | SE | SW | 6 | 14 | 21 | E |
| 3 | DOUGLAS | Werts | 7 | SE | SW | SW | 6 | 14 | 21 | E |
| 3 | DOUGLAS | WERTS | 8 | SW | SE | SW | 6 | 14 | 21 | E |
| 3 | DOUGLAS | WERTS | 3 | SW | SE | SW | 6 | 14 | 21 | E |
| 3 | DOUGLAS | Werts | I-6 | SW | SE | SW | 6 | 14 | 21 | E |
| 3 | ELK | DAVID DENTON | DD16-2 | SW | SE | SW | 16 | 30 | 11 | E |
| 3 | ELK | DAVID DENTON | DD16-3 | NW | SE | SW | 16 | 30 | 11 | E |
| 3 | ELK | DAVID DENTON | DD16-8 | | NW | SE | 16 | 30 | 11 | E |
| 3 | ELK | DAVID DENTON | DD16-4 | NE | SW | SW | 16 | 30 | 11 | E |
| 3 | ELK | DENIS BRYAN | DB19-3 | E2 | SE | NE | 19 | 30 | 11 | E |
| 3 | FRANKLIN | ANDERSON | 3 | NE | SE | SE | 25 | 17 | 20 | E |
| 3 | FRANKLIN | FEAGAN | 1 | SE | SE | NE | 2 | 16 | 20 | E |
| 3 | FRANKLIN | FEAGAN | 2 | NE | SE | NE | 2 | 16 | 20 | E |
| 3 | FRANKLIN | SHORT | 41-32 | | NE | NE | 32 | 18 | 20 | E |
| 3 | JOHNSON | Jim Russell | I-32 | SE | NE | NW | 10 | 14 | 22 | E |
| 3 | JOHNSON | Jim Russell | 10 | NE | SE | SW | 10 | 14 | 22 | E |
| 3 | JOHNSON | Jim Russell | 12 | E2 | NE | NW | 10 | 14 | 22 | E |
| 3 | JOHNSON | Jim Russell | I-10 | SE | NE | NW | 10 | 14 | 22 | E |
| 3 | JOHNSON | Jim Russell D | I-27 | SW | NW | NE | 10 | 14 | 22 | E |
| 3 | LABETTE | BOGLE | 1 | | | NE | 35 | 34 | 20 | E |
| 3 | LABETTE | BOGLE | 2 | | | NE | 35 | 34 | 20 | E |
| 3 | LABETTE | BURRIS (not BEEBE) | 7 | | | NE | 33 | 32 | 18 | E |
| 3 | LABETTE | BURRIS (not BEEBE) | 8 | | | NE | 33 | 32 | 18 | E |
| 3 | LABETTE | BURRIS (not BEEBE) | 9 | | | NE | 33 | 32 | 18 | E |
| 3 | LABETTE | GARY McNICKLE | (MCN002) | | S2 | SW | 16 | 33 | 18 | E |
| 3 | LABETTE | MANNERS | 9A | SW | NW | NW | 31 | 31 | 21 | E |
| 3 | LABETTE | MANNERS | 4A | NE | SW | SW | 30 | 31 | 21 | E |
| 3 | LABETTE | MANNERS | 2 | SW | NE | NE | 36 | 31 | 20 | E |
| 3 | LABETTE | MANNERS | 5 | NW | SE | SE | 25 | 31 | 20 | E |
| 3 | LABETTE | MANNERS | 1 | SE | NW | NW | 31 | 31 | 21 | E |
| 3 | LABETTE | MANNERS | 2 | S2 | SE | SW | 2 | 31 | 20 | E |
| 3 | LABETTE | MANNERS | 4 | NW | SE | SE | 25 | 31 | 20 | E |
| 3 | LABETTE | MANNERS EAST | 1B | SE | NE | SW | 28 | 31 | 21 | E |
| 3 | LABETTE | MANNERS EAST | 4 | NW | SE | NE | 28 | 31 | 21 | E |
| 3 | LABETTE | MANNERS EAST | 1 | NW | NE | NE | 28 | 31 | 21 | E |
| 3 | LABETTE | MANNERS EAST | 3 | SW | SE | NE | 28 | 31 | 21 | E |
| 3 | LABETTE | MANNERS EAST | 2 | SW | NE | NE | 28 | 31 | 21 | E |
| 3 | LABETTE | MYERS/HAYDEN | 8 | | | | 28 | 32 | 19 | E |
| 3 | LABETTE | MYERS/HAYDEN | 2 | | | | 28 | 32 | 19 | E |
| 3 | LABETTE | MYERS/HAYDEN | 10 | | | | 28 | 32 | 19 | E |
| 3 | LABETTE | MYERS/HAYDEN | 9 | | | | 28 | 32 | 19 | E |
| 3 | LABETTE | MYERS/HAYDEN | 7 | | | | 28 | 32 | 19 | E |
| 3 | LABETTE | MYERS/HAYDEN | 6 | | | | 28 | 32 | 19 | E |
| 3 | LABETTE | MYERS/HAYDEN | 5 | | | | 28 | 32 | 19 | E |
| 3 | LABETTE | MYERS/HAYDEN | 11 | | | | 28 | 32 | 19 | E |
| 3 | LABETTE | MYERS/HAYDEN | 3 | | | | 28 | 32 | 19 | E |
| 3 | LABETTE | MYERS/HAYDEN | 15 | | | | 28 | 32 | 19 | E |
| 3 | LABETTE | MYERS/HAYDEN | 1 | | | | 28 | 32 | 19 | E |

Priority 2 Wells

| District | County | Lease Name | Well Number | Q3 | Q2 | Q1 | Sept. | Twp. | Rng. | Dir. |
|----------|---------|----------------------------|-------------|----|----|----|-------|------|------|------|
| 3 | LABETTE | MYERS/HAYDEN | 4 | | | | 28 | 32 | 19 | E |
| 3 | LABETTE | MYERS/HAYDEN | 18 | | | | 28 | 32 | 19 | E |
| 3 | LABETTE | MYERS/HAYDEN | 21 | | | | 28 | 32 | 19 | E |
| 3 | LABETTE | MYERS/HAYDEN | 13 | | | | 28 | 32 | 19 | E |
| 3 | LABETTE | MYERS/HAYDEN | 12 | | | | 28 | 32 | 19 | E |
| 3 | LABETTE | MYERS/HAYDEN | 19 | | | | 28 | 32 | 19 | E |
| 3 | LABETTE | MYERS/HAYDEN | 17 | | | | 28 | 32 | 19 | E |
| 3 | LABETTE | MYERS/HAYDEN | 16 | | | | 28 | 32 | 19 | E |
| 3 | LABETTE | MYERS/HAYDEN | 14 | | | | 28 | 32 | 19 | E |
| 3 | LABETTE | MYERS/HAYDEN | 20 | | | | 28 | 32 | 19 | E |
| 3 | LABETTE | RUTTGEN | 1B | W2 | E2 | NE | 12 | 33 | 17 | E |
| 3 | LABETTE | VAN ORSDALL (not COTTEN L) | (COT03) | SE | SW | NW | 25 | 33 | 17 | E |
| 3 | LABETTE | WEIL | 2 | SW | NE | SW | 17 | 33 | 19 | E |
| 3 | LINN | BROWN | 24-27 | W2 | SE | SW | 27 | 21 | 22 | E |
| 3 | LINN | Day | DAY07 | NW | NW | NW | 33 | 19 | 22 | E |
| 3 | LINN | Day | DAY22 | SW | SE | SW | 28 | 19 | 22 | E |
| 3 | LINN | DAY | DAY11 | SW | SW | SW | 28 | 19 | 22 | E |
| 3 | LINN | DAY | DAY15 | SE | SW | SW | 28 | 19 | 22 | E |
| 3 | LINN | Diehm | DIE06 | | SE | NW | 33 | 19 | 22 | E |
| 3 | LINN | Diehm | DIE05 | | SW | NW | 33 | 19 | 22 | E |
| 3 | LINN | Diehm | DIE04 | | SW | NW | 33 | 19 | 22 | E |
| 3 | LINN | Diehm | DIE02 | | SE | NW | 33 | 19 | 22 | E |
| 3 | LINN | Diehm | DIE07 | | SW | NW | 33 | 19 | 22 | E |
| 3 | LINN | MCGREW | 23-20 | | N2 | SW | 20 | 21 | 23 | E |
| 3 | LINN | MCGREW | 34-20 | SW | SW | SE | 20 | 21 | 23 | E |
| 3 | LINN | MCGREW | 43-20 | W2 | NE | SE | 20 | 21 | 23 | E |
| 3 | LINN | MILLER | 11-36 | NW | NW | NW | 36 | 19 | 22 | E |
| 3 | LINN | PETTIT | 29-34 | SE | SW | SE | 29 | 22 | 23 | E |
| 3 | LINN | Piper | PIP32 | SE | NW | NE | 27 | 19 | 22 | E |
| 3 | LINN | Piper | PIP43 | SW | NW | NE | 27 | 19 | 22 | E |
| 3 | LINN | Piper | PIP30 | NE | SW | NE | 27 | 19 | 22 | E |
| 3 | LINN | Piper | PIP33 | SE | NW | NE | 27 | 19 | 22 | E |
| 3 | LINN | Piper | PIP34 | SE | NW | NE | 27 | 19 | 22 | E |
| 3 | LINN | Piper | PIP36 | NE | SW | NE | 27 | 19 | 22 | E |
| 3 | LINN | Piper | PIP38 | NW | SW | NE | 27 | 19 | 22 | E |
| 3 | LINN | Piper | PIP39 | SE | NW | NE | 27 | 19 | 22 | E |
| 3 | LINN | Piper | PIP41 | SW | NW | NE | 27 | 19 | 22 | E |
| 3 | LINN | Piper | PIP29 | SW | NE | NE | 27 | 19 | 22 | E |
| 3 | LINN | Piper | PIP44 | NW | SW | NE | 27 | 19 | 22 | E |
| 3 | LINN | Piper | PIP45 | NE | SW | NE | 27 | 19 | 22 | E |
| 3 | LINN | Piper | PIP46 | NW | SW | NE | 27 | 19 | 22 | E |
| 3 | LINN | Piper | PIP47 | NW | SW | NE | 27 | 19 | 22 | E |
| 3 | LINN | Piper | PIP48 | NW | SW | NE | 27 | 19 | 22 | E |
| 3 | LINN | Piper | PIP49 | SW | SW | NE | 27 | 19 | 22 | E |
| 3 | LINN | Piper | PIP50 | SW | SW | NE | 27 | 19 | 22 | E |
| 3 | LINN | Piper | PIP51 | NW | SW | NE | 27 | 19 | 22 | E |
| 3 | LINN | Piper | PIP40 | SW | NW | NE | 27 | 19 | 22 | E |
| 3 | LINN | Piper | PIP11 | NW | NE | NE | 27 | 19 | 22 | E |

Priority 2 Wells

| District | County | Lease Name | Well Number | Q3 | Q2 | Q1 | Sect. | Twp. | Rng. | Dir. |
|----------|--------|---------------|-------------|----|----|----|-------|------|------|------|
| 3 | LINN | Piper | PIP01 | NW | NE | NE | 27 | 19 | 22 | E |
| 3 | LINN | Piper | PIP02 | NW | NE | NE | 27 | 19 | 22 | E |
| 3 | LINN | Piper | PIP03 | NE | NE | NE | 27 | 19 | 22 | E |
| 3 | LINN | Piper | PIP04 | NE | NE | NE | 27 | 19 | 22 | E |
| 3 | LINN | Piper | PIP06 | NE | NE | NE | 27 | 19 | 22 | E |
| 3 | LINN | Piper | PIP07 | NE | NE | NE | 27 | 19 | 22 | E |
| 3 | LINN | Piper | PIP31 | NE | SW | NE | 27 | 19 | 22 | E |
| 3 | LINN | Piper | PIP09 | NE | NE | NE | 27 | 19 | 22 | E |
| 3 | LINN | Piper | PIP28 | NE | SW | NE | 27 | 19 | 22 | E |
| 3 | LINN | Piper | PIP13 | SW | NE | NE | 27 | 19 | 22 | E |
| 3 | LINN | Piper | PIP16 | NW | NE | NE | 27 | 19 | 22 | E |
| 3 | LINN | Piper | PIP17 | SW | NE | NE | 27 | 19 | 22 | E |
| 3 | LINN | Piper | PIP20 | NE | NW | NE | 27 | 19 | 22 | E |
| 3 | LINN | Piper | PIP21 | SE | NW | NE | 27 | 19 | 22 | E |
| 3 | LINN | Piper | PIP25 | SW | NE | NE | 27 | 19 | 22 | E |
| 3 | LINN | Piper | PIP26 | NW | SE | NE | 27 | 19 | 22 | E |
| 3 | LINN | Piper | PIP27 | NW | SE | NE | 27 | 19 | 22 | E |
| 3 | LINN | Piper | PIP08 | SE | NE | NE | 27 | 19 | 22 | E |
| 3 | LINN | ROWLEY | 32-31 | SW | NW | NE | 32 | 22 | 24 | E |
| 3 | LINN | WILSON | 12-43 | SE | NE | SE | 12 | 23 | 22 | E |
| 3 | MIAMI | BRUGGER | 50-13- | NW | SE | SE | 13 | 16 | 24 | E |
| 3 | MIAMI | BRUGGER | 63-13- | SW | SE | SE | 13 | 16 | 24 | E |
| 3 | MIAMI | BRUGGER | 51-13- | NE | SW | SE | 13 | 16 | 24 | E |
| 3 | MIAMI | BRUGGER | 49-13- | NE | SE | SE | 13 | 16 | 24 | E |
| 3 | MIAMI | BRUGGER | 64-13- | SE | SE | SE | 13 | 16 | 24 | E |
| 3 | MIAMI | BRUGGER | 62-13- | SE | SW | SE | 13 | 16 | 24 | E |
| 3 | MIAMI | CLAUSEN | 24-6 | SW | SE | SW | 6 | 18 | 24 | E |
| 3 | MIAMI | CLAUSEN | 23-6 | NE | NE | SW | 6 | 18 | 24 | E |
| 3 | MIAMI | CUTSHAW-16-24 | 62-24- | SE | SW | SE | 24 | 16 | 24 | E |
| 3 | MIAMI | DEER-16-24 | 1-13- | NE | NE | NE | 13 | 16 | 24 | E |
| 3 | MIAMI | DEER-16-24 | 15-13- | W2 | NE | NE | 13 | 16 | 24 | E |
| 3 | MIAMI | DEER-16-24 | 16-13- | SE | NE | NE | 13 | 16 | 24 | E |
| 3 | MIAMI | DEER-16-25 | 25-18- | SW | SW | NW | 18 | 16 | 25 | E |
| 3 | MIAMI | DEER-16-25 | 23-18- | NE | SW | NW | 18 | 16 | 25 | E |
| 3 | MIAMI | DEER-16-25 | 20-18- | NE | SE | NW | 18 | 16 | 25 | E |
| 3 | MIAMI | DEER-16-25 | 28-18- | SW | SE | NW | 18 | 16 | 25 | E |
| 3 | MIAMI | DEER-16-25 | 27A-18- | SE | SE | NW | 18 | 16 | 25 | E |
| 3 | MIAMI | DEER-16-25 | 8-18- | NW | NW | NW | 18 | 16 | 25 | E |
| 3 | MIAMI | DEER-16-25 | 12-18- | SE | NE | NW | 18 | 16 | 25 | E |
| 3 | MIAMI | DEER-16-25 | 23A-18- | NE | SW | NW | 18 | 16 | 25 | E |
| 3 | MIAMI | DEER-16-25 | 22-18- | NW | SE | NW | 18 | 16 | 25 | E |
| 3 | MIAMI | DEER-16-25 | 9-18- | SW | NW | NW | 18 | 16 | 25 | E |
| 3 | MIAMI | DEER-16-25 | 7-18- | NE | NW | NW | 18 | 16 | 25 | E |
| 3 | MIAMI | DEER-16-25 | 11-18- | SW | NE | NW | 18 | 16 | 25 | E |
| 3 | MIAMI | DEER-16-25 | 6-18- | NW | NE | NW | 18 | 16 | 25 | E |
| 3 | MIAMI | DEER-16-25 | 5-18- | NE | NE | NW | 18 | 16 | 25 | E |
| 3 | MIAMI | DEER-16-25 | 24-18- | NW | SW | NW | 18 | 16 | 25 | E |
| 3 | MIAMI | DEER-16-25 | 26-18- | SE | SW | NW | 18 | 16 | 25 | E |

Priority 2 Wells

| District | County | Lease Name | Well Number | Q3 | Q2 | Q1 | Sect. | Twp. | Rng. | Dir. |
|----------|--------|-------------------------|-------------|----|----|----|-------|------|------|------|
| 3 | MIAMI | DEER-16-25 | 27B-18- | SE | SE | NW | 18 | 16 | 25 | E |
| 3 | MIAMI | DEER-16-25 | 10-18- | SE | NW | NW | 18 | 16 | 25 | E |
| 3 | MIAMI | GOLLADAY | 43-1 | E2 | NE | SE | 1 | 19 | 22 | E |
| 3 | MIAMI | GOLLADAY | 12-6 | SW | SE | NW | 6 | 19 | 23 | E |
| 3 | MIAMI | GOLLADAY (not GALLADAY) | 12-6 | SE | SW | NW | 6 | 19 | 23 | E |
| 3 | MIAMI | HARRINGTON | 42-1 | NE | SE | NE | 1 | 19 | 22 | E |
| 3 | MIAMI | HOPPE-16-24- | 47-13 | SW | NE | SE | 13 | 16 | 24 | E |
| 3 | MIAMI | HOPPE-16-24- | 34-13 | NW | NE | SE | 13 | 16 | 24 | E |
| 3 | MIAMI | HOPPE-16-24- | 48-13 | SE | NE | SE | 13 | 16 | 24 | E |
| 3 | MIAMI | JAMES PLAYER-13 | FONTUS 3 | SE | SE | NE | 13 | 17 | 21 | E |
| 3 | MIAMI | JAMES PLAYER-13 | FONTUS 1 | SW | SE | NE | 13 | 17 | 21 | E |
| 3 | MIAMI | JAMES PLAYER-18 | FONTUS 2 | NW | SW | SW | 18 | 17 | 22 | E |
| 3 | MIAMI | MCFARLANE | 44-4 | SE | SE | SE | 4 | 18 | 24 | E |
| 3 | MIAMI | MEDLIN | 23-20 | SW | NE | SW | 20 | 18 | 23 | E |
| 3 | MIAMI | MEDLIN | 34-20 | SW | SW | SE | 20 | 18 | 23 | E |
| 3 | MIAMI | MENELEE | 22-2 | SE | SE | NW | 2 | 18 | 24 | E |
| 3 | MIAMI | NORRIS-16-24 | 34-24 | NW | NE | SE | 24 | 16 | 24 | E |
| 3 | MIAMI | NORRIS-16-24 | 48-24 | SE | NE | SE | 24 | 16 | 24 | E |
| 3 | MIAMI | OBERHEIDE | 14-8 | NE | SW | SW | 8 | 18 | 24 | E |
| 3 | MIAMI | PECKMAN | 21-18 | SE | NE | NW | 18 | 18 | 24 | E |
| 3 | MIAMI | PECKMAN | 41-18 | SW | NE | NE | 18 | 18 | 24 | E |
| 3 | MIAMI | PECKMAN | 11-17 | SE | NW | NW | 17 | 18 | 24 | E |
| 3 | MIAMI | PECKMAN | 23-8 | SE | NE | SW | 8 | 18 | 24 | E |
| 3 | MIAMI | PECKMAN | 12-8 | SW | SW | NW | 8 | 18 | 24 | E |
| 3 | MIAMI | PECKMAN | 31-7 | SW | NW | NE | 7 | 18 | 24 | E |
| 3 | MIAMI | PECKMAN | 11-8 | SW | NW | NW | 8 | 18 | 24 | E |
| 3 | MIAMI | PECKMAN | 42-7 | SE | SE | NE | 7 | 18 | 24 | E |
| 3 | MIAMI | PECKMAN | 33-7 | SW | NW | SE | 7 | 18 | 24 | E |
| 3 | MIAMI | PECKMAN | 34-7 | SW | SW | SE | 7 | 18 | 24 | E |
| 3 | MIAMI | PECKMAN | 23-7 | SW | NE | SW | 7 | 18 | 24 | E |
| 3 | MIAMI | PECKMAN | 44-7 | SE | SE | SE | 7 | 18 | 24 | E |
| 3 | MIAMI | PECKMAN | 22-8 | SE | SE | NW | 8 | 18 | 24 | E |
| 3 | MIAMI | PECKMAN | 44-6 | SE | SE | SE | 6 | 18 | 24 | E |
| 3 | MIAMI | PECKMAN | 34-6 | SW | SW | SE | 6 | 18 | 24 | E |
| 3 | MIAMI | PECKMAN ANGUS | 41-7 | SW | NE | NE | 7 | 18 | 24 | E |
| 3 | MIAMI | PECKMAN ANGUS | 32-7 | SE | SW | NE | 7 | 18 | 24 | E |
| 3 | MIAMI | PECKMAN ANGUS | 32-7 WD | S2 | SW | NE | 7 | 18 | 24 | E |
| 3 | MIAMI | PROTHE | 21-3 | NE | NE | NW | 3 | 18 | 24 | E |
| 3 | MIAMI | PROTHE | 22-3 | SE | SE | NW | 3 | 18 | 24 | E |
| 3 | MIAMI | PROTHE | 24-3 | NE | SE | SW | 3 | 18 | 24 | E |
| 3 | MIAMI | PROTHE | 41-4 | NW | SE | NE | 4 | 18 | 24 | E |
| 3 | MIAMI | PROTHE | 43-1 | NE | NE | SE | 1 | 18 | 23 | E |
| 3 | MIAMI | PROTHE | 12-7 | SE | SW | NW | 7 | 18 | 24 | E |
| 3 | MIAMI | RAY-16-24 | 32-13 | SE | SE | NE | 13 | 16 | 24 | E |
| 3 | MIAMI | RAY-16-24 | 46-13 | SE | NW | SE | 13 | 16 | 24 | E |
| 3 | MIAMI | RAY-16-24 | 45-13 | SW | NW | SE | 13 | 16 | 24 | E |
| 3 | MIAMI | RAY-16-24 | 36-13 | NW | NW | SE | 13 | 16 | 24 | E |
| 3 | MIAMI | RAY-16-24 | 31-13 | | S2 | NE | 13 | 16 | 24 | E |

Priority 2 Wells

| District | County | Lease Name | Well Number | Q3 | Q2 | Q1 | Sept. | Twp. | Rng. | Dir. |
|----------|------------|---------------|-------------|----|----|----|-------|------|------|------|
| 3 | MIAMI | RAY-16-24 | 30-13 | SE | SW | NE | 13 | 16 | 24 | E |
| 3 | MIAMI | RAY-16-24 | 35-13 | NE | NW | SE | 13 | 16 | 24 | E |
| 3 | MIAMI | Richardson | V12 | SE | NW | SE | 23 | 18 | 21 | E |
| 3 | MIAMI | Richardson | V2 | NW | NW | SE | 23 | 18 | 21 | E |
| 3 | MIAMI | Richardson | V10 | SW | NW | SE | 23 | 18 | 21 | E |
| 3 | MIAMI | Richardson | V11 | SW | NW | SE | 23 | 18 | 21 | E |
| 3 | MIAMI | Richardson | V3 | NE | NW | SE | 23 | 18 | 21 | E |
| 3 | MIAMI | ROBERT PLAYER | FONTUS 3 | SE | NE | NW | 13 | 17 | 21 | E |
| 3 | MIAMI | ROBERT PLAYER | FONTUS 1 | SE | NE | NW | 13 | 17 | 21 | E |
| 3 | MIAMI | ROBERT PLAYER | FONTUS 2 | NE | NE | NW | 13 | 17 | 21 | E |
| 3 | MIAMI | Schoof | 18 | NE | NE | SW | 26 | 18 | 22 | E |
| 3 | MIAMI | Schoof | 1 | SE | SE | NW | 26 | 18 | 22 | E |
| 3 | MIAMI | Schoof | 2 | SE | SE | NW | 26 | 18 | 22 | E |
| 3 | MIAMI | Schoof | 4 | SE | SE | NW | 26 | 18 | 22 | E |
| 3 | MIAMI | Schoof | 3 | SE | SE | NW | 26 | 18 | 22 | E |
| 3 | MIAMI | Schoof | 6 | NE | SE | NW | 26 | 18 | 22 | E |
| 3 | MIAMI | Schoof | 5 | NE | SE | NW | 26 | 18 | 22 | E |
| 3 | MIAMI | Schoof | 17 | NE | NE | SW | 26 | 18 | 22 | E |
| 3 | MIAMI | Schuknecht | V-4 | NW | SW | NW | 20 | 17 | 23 | E |
| 3 | MIAMI | Schuknecht | I-1 | NW | SW | NW | 20 | 17 | 23 | E |
| 3 | MIAMI | Schuknecht | V-1 | NW | SW | NW | 20 | 17 | 23 | E |
| 3 | MIAMI | Schuknecht | V-2 | NW | SW | NW | 20 | 17 | 23 | E |
| 3 | MIAMI | Schuknecht | V-3 | NW | SW | NW | 20 | 17 | 23 | E |
| 3 | MIAMI | SCHUKNECKT | 21 | NW | NE | NW | 20 | 17 | 23 | E |
| 3 | MIAMI | SCHUKNECKT | 20 | NW | NE | NW | 20 | 17 | 23 | E |
| 3 | MIAMI | VOHS | 32-3 | NW | SW | NE | 3 | 18 | 24 | E |
| 3 | MONTGOMERY | ALDERMAN | 1 | NE | NW | SE | 1 | 35 | 15 | E |
| 3 | MONTGOMERY | BARNETT | 7-31-29 | | | NE | 29 | 34 | 14 | E |
| 3 | MONTGOMERY | BARNETT | 2-41-29 | | | NE | 29 | 34 | 14 | E |
| 3 | MONTGOMERY | BARNETT | 5-31-29 | | | NE | 29 | 34 | 14 | E |
| 3 | MONTGOMERY | BARNETT | 2-11-29 | | | NW | 29 | 34 | 14 | E |
| 3 | MONTGOMERY | BARNETT | 7-21-29 | | | N2 | 29 | 34 | 14 | E |
| 3 | MONTGOMERY | BARNETT | 1-21-29 | | | NW | 29 | 34 | 14 | E |
| 3 | MONTGOMERY | BARNETT | 21-29 | | | NW | 29 | 34 | 14 | E |
| 3 | MONTGOMERY | BARNETT | 2-21-29 | | | NW | 29 | 34 | 14 | E |
| 3 | MONTGOMERY | BARNETT | 8-21-29 | | | N2 | 29 | 34 | 14 | E |
| 3 | MONTGOMERY | BARNETT | 6-31-29 | | | NE | 29 | 34 | 14 | E |
| 3 | MONTGOMERY | BARNETT | 3-21-29 | | | NW | 29 | 34 | 14 | E |
| 3 | MONTGOMERY | BARNETT | 2-31-29 | | | NE | 29 | 34 | 14 | E |
| 3 | MONTGOMERY | BARNETT | 1-41-29 | | | NE | 29 | 34 | 14 | E |
| 3 | MONTGOMERY | BARNETT | 31-29 | | | NE | 29 | 34 | 14 | E |
| 3 | MONTGOMERY | BARNETT | 1-31-29 | | | NE | 29 | 34 | 14 | E |
| 3 | MONTGOMERY | BARNETT | 3-31-29 | | | NE | 29 | 34 | 14 | E |
| 3 | MONTGOMERY | BARNETT | 4-21-29 | | | NW | 29 | 34 | 14 | E |
| 3 | MONTGOMERY | BARNETT | 6-21-29 | | | NW | 29 | 34 | 14 | E |
| 3 | MONTGOMERY | BARNETT | 5-21-29 | | | NW | 29 | 34 | 14 | E |
| 3 | MONTGOMERY | BARNETT | 21-29-B | | | NW | 29 | 34 | 14 | E |
| 3 | MONTGOMERY | BARRETT | KHHZ 1 | NE | SW | NE | 2 | 34 | 13 | E |

Priority 2 Wells

| District | County | Lease Name | Well Number | Q3 | Q2 | Q1 | Sept. | Twp. | Rng. | Dir. |
|----------|------------|--------------------|-------------|----|----|----|-------|------|------|------|
| 3 | MONTGOMERY | BILL HEAPE | 1C | NE | NE | SW | 2 | 32 | 15 | E |
| 3 | MONTGOMERY | COX | 6 | NW | NE | NE | 15 | 31 | 17 | E |
| 3 | MONTGOMERY | GULLICK | 5 | | W2 | SE | 23 | 33 | 14 | E |
| 3 | MONTGOMERY | GULLICK | 4 | | W2 | SE | 23 | 33 | 14 | E |
| 3 | MONTGOMERY | GULLICK | 5 | | W2 | SE | 23 | 33 | 14 | E |
| 3 | MONTGOMERY | GULLICK | 1 | | W2 | SE | 23 | 33 | 14 | E |
| 3 | MONTGOMERY | GULLICK | 2 | | W2 | SE | 23 | 33 | 14 | E |
| 3 | MONTGOMERY | GULLICK | 3 | | W2 | SE | 23 | 33 | 14 | E |
| 3 | MONTGOMERY | GULLICK | 1-I | | W2 | SE | 23 | 33 | 14 | E |
| 3 | MONTGOMERY | LAGAL | 6-24-20 | | | S2 | 20 | 34 | 14 | E |
| 3 | MONTGOMERY | LAGAL | 5-34-20 | | | S2 | 20 | 34 | 14 | E |
| 3 | MONTGOMERY | LAGAL | 5-24-20 | | | S2 | 20 | 34 | 14 | E |
| 3 | MONTGOMERY | LAGAL | 4-24-20 | | | S2 | 20 | 34 | 14 | E |
| 3 | MONTGOMERY | LAGAL | 7-24-20 | | | S2 | 20 | 34 | 14 | E |
| 3 | MONTGOMERY | LAGAL | 6-34-20 | | | S2 | 20 | 34 | 14 | E |
| 3 | NEOSHO | CORBETT | COR04 | SE | SW | NW | 18 | 27 | 20 | E |
| 3 | NEOSHO | CORBETT | COR05 | SW | SE | NW | 18 | 27 | 20 | E |
| 3 | NEOSHO | CORBETT | COR12 | NE | SE | NW | 18 | 27 | 20 | E |
| 3 | NEOSHO | CORBETT | COR11 | NW | SE | NW | 18 | 27 | 20 | E |
| 3 | NEOSHO | CORBETT | COR08 | NW | SE | NW | 18 | 27 | 20 | E |
| 3 | NEOSHO | CORBETT | COR09 | SW | SE | NW | 18 | 27 | 20 | E |
| 3 | NEOSHO | CORBETT | COR03 | SE | SW | NW | 18 | 27 | 20 | E |
| 3 | NEOSHO | CORBETT | COR15 | NE | SE | NW | 18 | 27 | 20 | E |
| 3 | NEOSHO | CORBETT | COR01 | SW | SW | NW | 18 | 27 | 20 | E |
| 3 | NEOSHO | CORBETT | COR14 | NE | SE | NW | 18 | 27 | 20 | E |
| 3 | NEOSHO | CORBETT | COR06 | SW | SE | NW | 18 | 27 | 20 | E |
| 3 | NEOSHO | CORBETT | COR13 | NE | SE | NW | 18 | 27 | 20 | E |
| 3 | NEOSHO | CORBETT | COR02 | SE | SW | NW | 18 | 27 | 20 | E |
| 3 | NEOSHO | DUGAN | 1 | | | | 15 | 28 | 19 | E |
| 3 | NEOSHO | FLOTTMAN | 1 | | SE | NE | 15 | 28 | 18 | E |
| 3 | NEOSHO | FLOTTMAN | 6 | SW | SE | NE | 15 | 28 | 18 | E |
| 3 | NEOSHO | FLOTTMAN | 7 | NE | SE | NE | 15 | 28 | 18 | E |
| 3 | NEOSHO | FLOTTMAN | 5 | SW | SE | NE | 15 | 28 | 18 | E |
| 3 | NEOSHO | FLOTTMAN | 2 | SE | SE | NE | 15 | 28 | 18 | E |
| 3 | NEOSHO | FLOTTMAN | 23 (3) | SE | SE | NE | 15 | 28 | 18 | E |
| 3 | NEOSHO | FLOTTMAN | 4 | SW | SE | NE | 15 | 28 | 18 | E |
| 3 | NEOSHO | GREVE (NOT GREENE) | 1 | | NW | SW | 4 | 27 | 19 | E |
| 3 | NEOSHO | GREVE (NOT GREENE) | 2 | | SW | SW | 4 | 27 | 19 | E |
| 3 | NEOSHO | MEYER (ALMA) | MSG 2 | SW | SE | SW | 34 | 27 | 19 | E |
| 3 | OSAGE | GRAY | 4-12 | | NW | NW | 12 | 17 | 16 | E |
| 3 | OSAGE | GRAY | 6-12 | | SE | NW | 12 | 17 | 16 | E |
| 3 | WILSON | CLAY BRAMAN | 05 | | E2 | NW | 6 | 27 | 16 | E |
| 3 | WILSON | CLAY BRAMAN | 01 | | E2 | NW | 6 | 27 | 16 | E |
| 3 | WILSON | CLAY BRAMAN | 06 | | E2 | NW | 6 | 27 | 16 | E |
| 3 | WILSON | CLAY BRAMAN | 03 | | E2 | NW | 6 | 27 | 16 | E |
| 3 | WILSON | CLAY BRAMAN | 04 | | E2 | NW | 6 | 27 | 16 | E |
| 3 | WILSON | CLAY BRAMAN | 09 | | E2 | NW | 6 | 27 | 16 | E |
| 3 | WILSON | CLAY BRAMAN | 12 | | E2 | NW | 6 | 27 | 16 | E |

Priority 2 Wells

| District | County | Lease Name | Well Number | Q3 | Q2 | Q1 | Sect. | Twp. | Rng. | Dir. |
|----------|---------|-------------------|-------------|----|----|----|-------|------|------|------|
| 3 | WILSON | CLAY BRAMAN | 02 | | E2 | NW | 6 | 27 | 16 | E |
| 3 | WILSON | CLAY BRAMAN | 11 | | E2 | NW | 6 | 27 | 16 | E |
| 3 | WILSON | CLAY BRAMAN | 10 | | E2 | NW | 6 | 27 | 16 | E |
| 3 | WILSON | CLAY BRAMAN | 07 | | E2 | NW | 6 | 27 | 16 | E |
| 3 | WILSON | CLAY BRAMAN | 08 | | E2 | NW | 6 | 27 | 16 | E |
| 3 | WILSON | HICKS DWYANE | 1-20 | NW | NW | NE | 20 | 30 | 16 | E |
| 3 | WILSON | MILLER (O'CONNOR) | 3 | | NW | NE | 14 | 28 | 16 | E |
| 3 | WILSON | MILLER (O'CONNOR) | 2 | | NW | NE | 14 | 28 | 16 | E |
| 3 | WILSON | MILLER (O'CONNOR) | 1 | | NE | NE | 14 | 28 | 16 | E |
| 3 | WILSON | MILLER (O'CONNOR) | 4 | | NW | NE | 14 | 28 | 16 | E |
| 3 | WILSON | RAEBURN NELSON | (NEL01) | SW | SE | SW | 21 | 27 | 17 | E |
| 3 | WOODSON | Laidlaw | LAI01 | SE | NE | NE | 2 | 26 | 15 | E |
| 3 | WOODSON | Laidlaw | LAI02 | SE | NE | NE | 2 | 26 | 15 | E |
| 3 | WOODSON | Laidlaw | LAI05 | SW | NE | NE | 2 | 26 | 15 | E |
| 3 | WOODSON | Laidlaw | LAI06 | SW | NE | NE | 2 | 26 | 15 | E |
| 3 | WOODSON | Laidlaw | LAI08 | NW | NE | NE | 2 | 26 | 15 | E |
| 3 | WOODSON | Laidlaw | LAI09 | NE | NE | NE | 2 | 26 | 15 | E |
| 3 | WOODSON | Laidlaw | LAI10 | SE | NE | NE | 2 | 26 | 15 | E |
| 3 | WOODSON | Laidlaw | LAI07 | NW | NE | NE | 2 | 26 | 15 | E |
| 3 | WOODSON | SPECHT | 18-1 | | | SW | 18 | 24 | 17 | E |
| 3 | WOODSON | STOCKEBRAND | 4-1 | N2 | N2 | S2 | 4 | 24 | 15 | E |
| 3 | WOODSON | STOCKEBRAND | 2-6 | | SE | SW | 29 | 23 | 15 | E |
| 3 | WOODSON | WEBER | 18-1 | SE | NW | NW | 18 | 24 | 17 | E |



Ryan A. Hoffman, Director of Conservation

266 N Main Street, Suite 220 | Wichita, KS 67202-1513 | <https://kcc.ks.gov/>