





2025

**ABANDONED OIL AND
GAS WELL STATUS**



Serving the people of Kansas by regulating the State's energy infrastructure, oil and gas production and commercial trucking to ensure public safety.



About the Commission



Andrew J. French
Chairperson



Dwight D. Keen
Commissioner



Annie Kuether
Commissioner

The Commission consists of three members appointed by the Governor to overlapping four-year terms. No more than two members may be of the same political party. The authority of the Kansas Corporation Commission is derived from K.S.A. 74-601 to 74-631.

The Commission regulates investor-owned utilities operating in the state, the Kansas oil and gas industry and motor carrier safety. The KCC does not regulate most electric cooperatives, water cooperatives, municipalities, wireless telephone, long distance service, cable companies, or internet services.

To carry out its multi-faceted mission, the Commission is financed from assessments, registration fees, operating charges, federal funds, and other fee funding sources. The KCC does not receive funding from the state general fund.

FY2024

Business Meetings	95	3,748 Total orders issued by the Commission in FY2024.
Evidentiary Hearings	17	
Public Hearings	6	



The Commission meets bi-weekly at 10 a.m. on Tuesday and Thursday. The meeting is broadcast live on the KCC's YouTube channel. To preview the agenda in advance, sign up for meeting notifications at:

<https://kcc.ks.gov/>

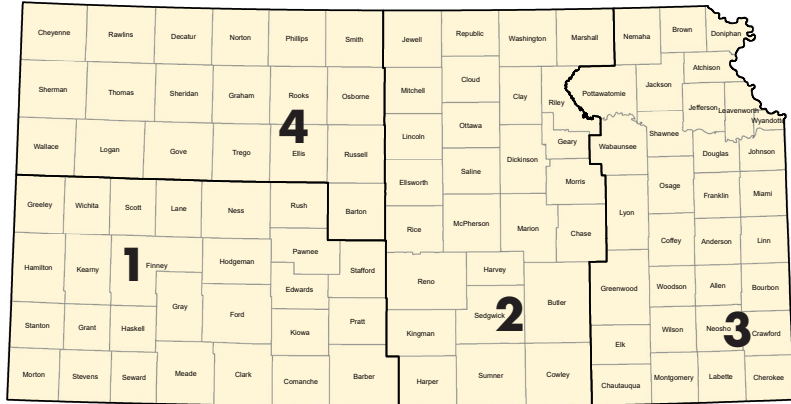


KCC Conservation Division Quick Reference



Conservation Division | Central Office

266 N. Main St., Ste. 220
Wichita, KS 67202-1513
Phone: (316) 337-6200



Conservation Division District Offices:

District Office No. 1
210 E. Frontview, Suite A
Dodge City, KS 67801
Phone: (620) 682-7933

District Office No. 3
137 E. 21st Street
Chanute, KS 66720
Phone: (620) 902-6450

District Office No. 2
3450 N. Rock Road
Building 600, Suite 601
Wichita, KS 67226
Phone: (316) 337-7400
Fax: (316) 630-4005

District Office No. 4
2301 E. 13th Street
Hays, KS 67601-2651
Phone: (785) 261-6250
Fax: (785) 625-0564



Oil & Gas



The KCC Conservation Division regulates, enforces laws, and supervises activities associated with the exploration and production of oil and natural gas. Conservation staff works to prevent degradation of land and water resources, prevent waste in the production of crude oil and natural gas resources, and protect correlative rights of mineral owners and royalty interest holders. The Conservation Division's main office is located in Wichita, with District Offices in Chanute, Dodge City, Hays and Wichita.

- Regulate oil and natural gas exploration and production.
- Inspect, license and monitor drilling and production operations.
- Oversight of abandoned well plugging and site remediation.



FY2024
283
 Conservation Penalty Orders
 with **\$415,850**
 in assessed fines.*

*Fines are payable to state general fund. The KCC receives no funding from the state general fund.



Federal funds accelerate well plugging

The pace of plugging abandoned wells in the state was greatly accelerated when the KCC received a \$25 million Initial Grant under the Infrastructure Investment and Jobs Act (IIJA). From January 16, 2023, through November 26, 2024, the KCC paid contractors \$25,253,189.30 to plug 2,492 wells. That number included 218 additional wells added to the list using funds raised from selling salvage materials from plugging sites. The map below shows the location of the projects and the number of wells plugged in each location.



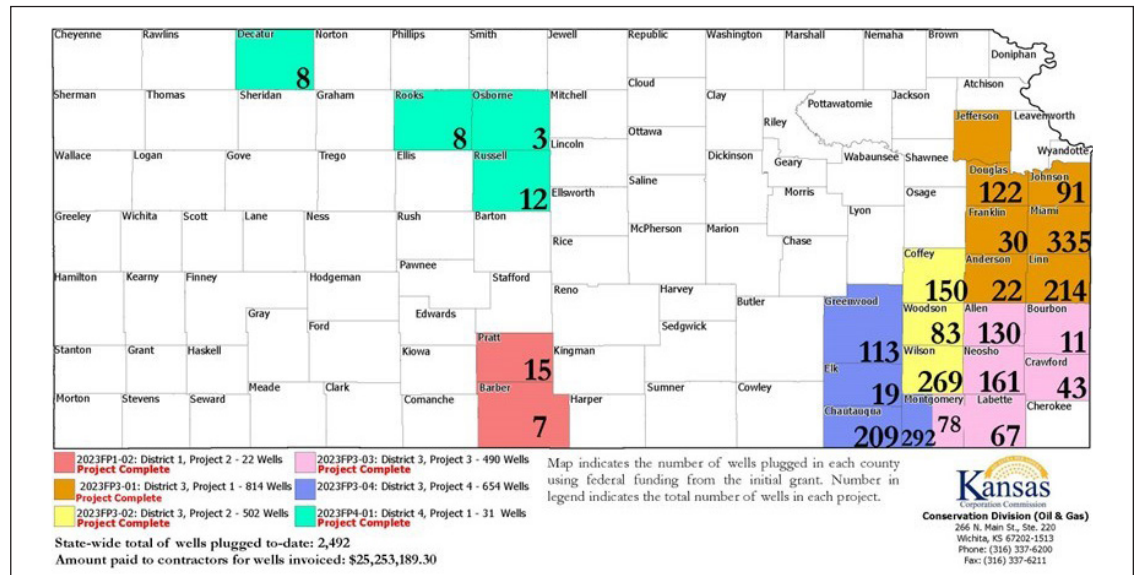
Looking ahead, the KCC is eligible to receive an additional grant for \$33.6 million to plug and remediate additional abandoned wells. The KCC will submit an application to the Department of Interior in advance of the December 13, 2024 deadline.

There are two other Federal Well Plugging Grants available at this time that could increase the amount of Federal monies accessible to the KCC to plug abandoned wells. KCC staff is monitoring these grants and any potential changes that may occur to the Federal guidance concerning their administration.



More information about the Federal Plugging Program is available at: <https://www.kcc.ks.gov/oil-gas/federal-plugging-program>

Kansas' Federal Plugging Projects Preview

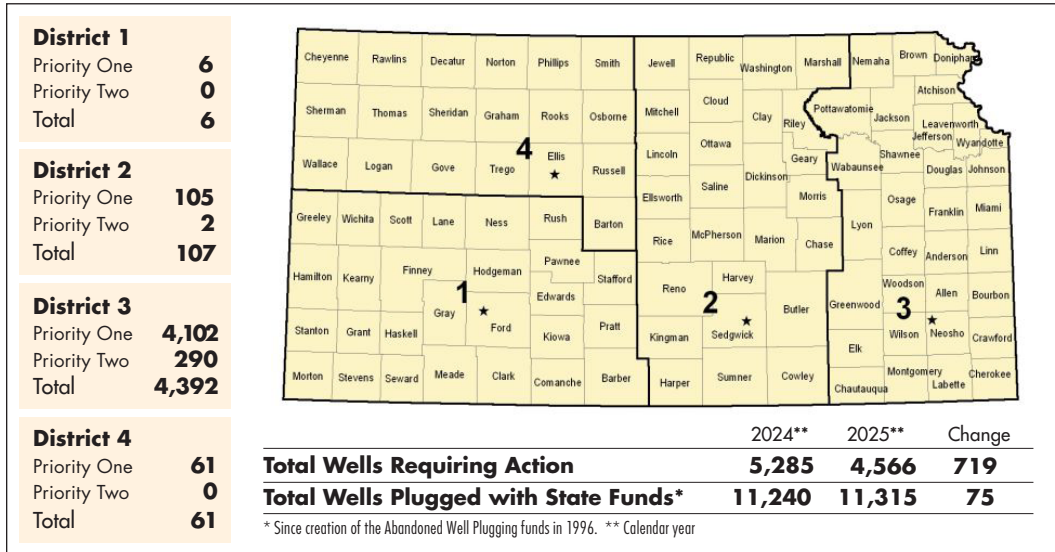




State plugging fund remains essential

The availability of Federal funds has greatly increased the number abandoned wells being plugged, but it doesn't eliminate the need for the state program, which is supported by the Abandoned Oil and Gas Well Fund. There are still more wells to be plugged than the Federal grants will cover. The plan is to plug as many wells as possible using both Federal and State funds. At the close of 2024, there were 4566 wells requiring action in the Abandoned Well database. The number may increase as staff responds to complaints, new well location techniques are adopted, and companies become insolvent. A well is considered "abandoned" when it has been permanently taken out of production, is not properly plugged to prevent possible air or groundwater pollution, and the rightful legal owner cannot be determined or located to take responsibility.

Abandoned Wells in Kansas



Remediation sites prioritized based on risk

The KCC Conservation Division manages an inventory of contamination sites that have varying degrees of impact to groundwater, surface water, soil or wells. These sites have no responsible parties related to oil and gas exploration and production activities. The current evaluation period, January 1, 2024, through December 31, 2024, ended with no sites resolved or added, resulting in a total of 47 active sites. The 2025 Remediation Site Status report contains a description and evaluation of each site.



Impacted Resources	No. of Remediation Sites	Immediacy Level	No. of Sites
Groundwater, Surface Water, Soil & Well Problems (Cavity, Abandoned)	68	Low & Low to Moderate	20
Public Water Supply	7	Moderate	10
Domestic Supply	19	Moderate to High & High	14
Stock Supply	13	Other (Under Remediation)	3
Irrigation Supply	9	Total	47

Note: Some sites have impacts to multiple resources.

What does it cost?

The cost to plug an abandoned well depends on where it is located. Wells in western Kansas are typically deeper and cost more to plug. In the eastern part of the state, they tend to be shallow.

District 1 - Dodge City
\$14,095.76*

District 2 - Wichita
\$15,205.19*

District 3 - Chanute
\$8,000.06*

District 4 - Hays
\$8,314.67*

* Based on 5-year average

How to report an abandoned well

Oil and gas drilling in Kansas began in the 1860s. Record keeping by early operators was not as precise as it is today. It is not uncommon for older abandoned wells to be discovered by landowners who were unaware they existed.

The KCC is actively looking for abandoned oil and gas wells. Staff investigates these wells in order to determine if they pose a risk to public safety or the environment.

If you find an abandoned well, please report it. A [form](#) on the KCC website makes it easy.



Report an Abandoned Well



Abandoned Oil & Gas Exploration and Production Wells

Introduction

In 1996, the Legislature created the Abandoned Well Plugging and Site Remediation Fund (Fund). The legislation established an annual reporting procedure whereby the Kansas Corporation Commission (KCC or Commission) accounts for the number of abandoned wells in Kansas, the funds available to plug abandoned wells, and the multiyear plan for addressing abandoned wells by creating a prioritization schedule.¹

Computer Database / Data Collection

The application used in the abandoned well inventory tracking system is Microsoft Access. Field data is collected by staff in the four Conservation Division District offices. The data is then entered into the tracking system allowing the information to be used to populate various reports concerning identified abandoned wells. The amount of information available for each well is extremely variable, primarily dependent on the location and age of the well. Those wells located in the Eastern portion of the state are generally older with very little detailed information available from industry or contained in historical Commission files.

Abandoned Well Database Inventory

The current number of abandoned wells requiring action in the Abandoned Well Database is 4,566, representing a decrease of 719 wells from the legislative report submitted in 2024. The decrease represents a concerted effort to clean up data in the Abandoned Well Database. The tables below show the changes from 2024 to 2025 regarding the crucial metrics within the inventory.

Abandoned Well Database

	2024	2025	Change
Total Wells Requiring Action	5,285	4,566	719
Total Wells Plugged with State Funds*	11,240	11,315	75

*Since creation of the Abandoned Well Plugging funds.

Total Abandoned Wells Requiring Action by Priority Ranking

District	Priority 1	Priority 2	Total
1	6	0	6
2	105	2	107
3	4,102	290	4,392
4	61	0	61

¹ The prioritization schedule and a listing of the Abandoned Well Inventory by priority ranking is included in the Appendix of this report.



Current Status of Plugging Operations (Fiscal Year 2024 to Date)

	FY 2024	FY 2025*
# Wells Approved for Plugging	61	113
Plugging Operations Completed	61	32
Awaiting Contractor Availability	0	81

* The KCC Fiscal Year is from July 1 to June 30, so the numbers for FY 25 are only current through December 1, 2024. Further, the KCC awarded new contracts for state plugging contractors in August of 2023.

Available Funding

On July 1, 2021, the Abandoned Oil and Gas Well Fund contained within K.S.A. 55-192 absorbed the Well Plugging Assurance Fund contained in K.S.A. 55-166 and K.S.A. 55-167. House Bill 2022 made sweeping changes to the abandoned well plugging statutes related to operator plugging responsibility determinations by the Commission. These changes combined with an overhaul of the processes related to abandoned well plugging state contracts attracted more state-approved abandoned well plugging vendors than at any time in the history of the program. The increased number of abandoned well plugging vendors necessitated more capital to address the state's abandoned well problem. House Bill 2022 merged the two existing statutory abandoned well plugging funds so that the Commission would have all of the abandoned well plugging funds available for use. The merged Abandoned Oil and Gas Well Fund derives its revenues from the 50% share of monies received from the federal government under the Mineral Leasing Act as described above and through the financial assurance mechanism associated with operator licensure. Law mandates the Conservation division require financial assurance of all licensed operators in the state.

The KCC applied for and received a \$25,000,000.00 Initial Grant under the Infrastructure Investment and Jobs Act (IIJA) for the purpose of plugging abandoned wells. In order to spend these funds, the KCC put one RFP out for bid containing eight separate projects statewide. Contractors had the opportunity to bid on one or all eight of the projects contained in the RFP. The eight projects contained more than 2,300 abandoned wells to be plugged over the course of the next two to three years. The KCC received bids on six of the projects and awarded them to five contractors statewide. From January 16, 2023, through November 26, 2024, the KCC had paid contractors \$25,253,189.30 to plug 2,492 wells. Further, through the sale salvageable materials, the KCC was able to amend the Initial Grant contracts to add 218 more wells to be plugged.

Further, the KCC is eligible to receive up to \$33,600,000.00 to be used to plug and remediate documented abandoned wells. KCC staff submitted its application for the Phase 1 portion of this funding, which is another \$25,000,000.00; however, the Department of Interior took no action on the KCC's Phase 1 application due to a fundamental disagreement regarding the word "may." The Department of Interior has notified the KCC it is eligible to submit an application for the full \$33,600,000.00 for what is being deemed Phase 2. The KCC will submit an application by the December 13, 2024, deadline.

There are two other Federal Well Plugging Grants available at this time that could increase the amount of Federal monies accessible to the KCC to plug abandoned wells. KCC staff is monitoring these grants and any potential changes that may occur to the Federal guidance concerning their administration.

Even with the influx of Federal plugging funds, there are still more abandoned wells to be plugged than the Federal money will cover financially. The KCC will continue to plug as many abandoned wells as possible each year using money in the Abandoned Oil and Gas Well fund mentioned above concurrently to the Federal plugging projects.

Appendix



- 8** Priority Ranking
- 10** Priority 1 Wells
- 10** Priority 1A Wells
- 12** Priority 1B Wells
- 37** Priority 1C Wells
- 106** Priority 2 Wells



Priority Ranking

Priority I

Wells within the Priority I grouping have been subdivided on the basis of resources impacted and by the location or condition of the individual abandoned well. Impacts are categorized as: surface waters (SW), groundwater (GW), or public safety issues (PS). The listing below provides definitions for Priority Action Levels within the Priority I inventory. In general, Level “A” wells are the most serious cases while Level “C” wells are less serious.

Priority I Action Levels

Level A – Surface Water (SW) Wells actively discharging oil or brine into surface waters with significant ongoing impacts to surface water. Wells may be located within a sensitive groundwater area as designated in Commission regulations. Includes wells with moderate to high volumes of discharge impacting public water supplies or sole source water supplies.

Level A – Groundwater (GW) Wells creating significant ongoing or potential impacts to groundwater supplies through water quality degradation or loss of water supplies through downward drainage. Wells may be located within a designated sensitive groundwater area. Emphasis is placed upon impacts to groundwater supplies used for public water supplies or sole source supplies and cases of active subsidence caused by downward drainage.

Level A – Public Safety (PS) Wells creating an ongoing or current threat to public safety. Includes wells with active gas flows with danger of ignition or open large diameter wellbores or casings in urban or suburban settings.

Level B – Surface Water (SW) Wells intermittently to actively discharging oil or brine into surface waters with ongoing impacts to surface water. Wells may be located within a designated sensitive groundwater area. Includes wells with low to moderate volumes of discharge impacting water resources outside of public water supplies when alternative water supplies are available.

Level B – Groundwater (GW) Wells creating ongoing or potential impacts to groundwater supplies through water quality degradation or loss of water supplies through downward drainage. Wells may be located within a designated sensitive groundwater area. Includes wells with impacts to groundwater supplies outside of public

water supply areas and cases of strong potential for subsidence.

Level B – Public Safety (PS)

Wells creating a current or ongoing threat or potential danger to public safety. Includes wells with active gas flows with danger of ignition and/or open large diameter wellbores or casings located in rural, low population areas.

Level C – Surface Water (SW)

Wells located outside designated sensitive groundwater areas, which are intermittently discharging oil and/or brine or have potential for discharge into surface waters.

Level C – Groundwater (GW)

Wells located outside designated sensitive groundwater areas which have potential impacts to groundwater supplies or loss of water resources through downward drainage

Level C – Public Safety (PS)

Wells creating a potential danger to public safety. Includes secured gas wells in populated areas.

Priority II

Wells within the Priority II group are relatively modern in terms of construction and do not pose either an ongoing or potential threat to the public safety or the environment. These wells have adequate surface pipe to protect shallow freshwater aquifers and are generally located in environmentally non-sensitive areas. These wells fall within the lowest priority ranking for authorization of plugging with Abandoned Oil and Gas Well / Remediation Fund monies. These wells are documented and added to the inventory. Periodic inspections determine if well conditions have changed to a sufficient degree to warrant upgrading to Priority I status.

Priority 1A Wells

Priority 1A Wells

District	County	Lease Name	Well Number	Q1	Q2	Q3	Sect.	Twp.	Rng.	Dir.
2	COWLEY	LANE MASSEY	OW-1	SE	NW	SE	13	34	3	E
3	LABETTE	BIG HILL RESERVOIR (COE)	1			SE	29	31	18	E

Priority 1B Wells

Priority 1B Wells

District	County	Lease Name	Well Number	Q1	Q2	Q3	Sect.	Twp.	Rng.	Dir.
1	BARBER	MCCULLOUGH OWWO	1	NW	NE	NW	20	33	12	W
1	BARBER	STERNBERGER	1	NE	NE	SW	1	35	14	W
1	COMANCHE	MERRILL	1-11	E2	W2	SE	11	34	16	W
1	KEARNY	BOWER	1	SW	SW	SW	9	25	37	W
2	BUTLER	AUGUSTA UNIT STOCK LEASE	1	SE	SE	NE	15	28	4	E
2	BUTLER	BRANDT	1-SWD	NW	SW	SE	15	28	7	E
2	BUTLER	HUGHS	1		E2	SE	9	26	8	E
2	BUTLER	PRIBBENOW	1	SE	SE	SE	33	28	3	E
2	BUTLER	RAY B	3	NE	SW	NW	34	25	3	E
2	BUTLER	RILEY	2	SE	NW	NE	4	26	3	E
2	BUTLER	SPEER	4	SE	NW	SE	27	28	5	E
2	BUTLER	SPEER	2	N2	NE	SE	27	28	5	E
2	BUTLER	SPEER	1	NW	NE	SE	27	28	5	E
2	BUTLER	TOMMY (HUMBOLDT)	1	SE	NW	NW	34	29	7	E
2	BUTLER	ULMER	1	SE	NW	SE	6	24	3	E
2	CHASE	JIM BARR (was MULVANE RANCH?)	(OW-1)	SW	SE	SE	33	18	7	E
2	CHASE	METHVIN	2			SE	6	18	6	E
2	COWLEY	ALLEN	3	C	SE	NE	1	34	6	E
2	COWLEY	ALLEN	1	NW	NE	NE	1	34	6	E
2	COWLEY	ALLEN	7	S2	NE	NE	1	34	6	E
2	COWLEY	ALLEN	5	E2	SE	NE	1	34	6	E
2	COWLEY	ALLEN	4	N2	SE	NE	1	34	6	E
2	COWLEY	ALLEN	2	C	NE	NE	1	34	6	E
2	COWLEY	HITTLE	1	CW	NE	NE	21	34	4	E
2	COWLEY	HITTLE	2	CE	NW	NE	21	31	4	E
2	COWLEY	KADAU	1-1962	SE	SE	SE	14	32	5	E
2	COWLEY	KAHLE	1	SW	NW	SW	8	35	3	E
2	COWLEY	MARSHALL	A 1	E2	SE	NW	2	35	3	E
2	COWLEY	MASSEY	2	SE	SE	NE	1	34	6	E
2	COWLEY	SIDWELL	1	NW	NW	SW	19	34	6	E
2	COWLEY	SMITH	1	SE	NW	NW	28	30	7	E
2	ELLSWORTH	CAIN-STUMPS	2	NW	NW	SW	33	17	10	W
2	ELLSWORTH	COOK	01	NE	NE	SW	19	14	10	W
2	ELLSWORTH	MALIR	1	NW	NW	NE	27	15	8	W
2	HARPER	WIMMER	13-1	SW	NE	NW	13	34	6	W
2	HARVEY	GOEBEL H	1	NE	NW	SE	5	22	2	W
2	KINGMAN	SWANDER	1-OWWO	SW	SE	SW	20	28	9	W
2	MARION	COYE KNIGHT	2		NE	SE	14	17	4	E
2	MARION	LUEKER	3-1955	SW	NE	NW	10	18	4	E
2	MARION	LUEKER	5	NE	NE	NW	10	18	4	E
2	MARION	LUEKER	2-1955	SE	NW	NW	10	18	4	E
2	MARION	NEWCOMER	1	SW	SW	SW	7	19	5	E
2	MARION	REZENECK A	2		SE	NW	24	17	4	E
2	MARION	REZNICEK	3		NE	NW	24	17	4	E
2	MARION	REZNICEK	1		SW	NW	24	17	4	E
2	MARION	REZNICEK	1	NW	NW	NW	24	17	4	E
2	MARION	WILLIAMS (SWD)	01	N2	NW	SW	35	17	4	E
2	MCPHERSON	JOHN MATTSON	1	W2	W2	NW	31	20	5	W
2	MCPHERSON	SCHRAG	1	NE	NW	SE	22	20	3	W
2	MCPHERSON	SCHRAG	4	SW	NW	SE	22	20	3	W
2	MCPHERSON	UNRUH	1	NW	NW	NE	4	20	2	W
2	RENO	JUSTUS	1	SW	SW	SW	14	22	8	W
2	RICE	BELL	1-OWWO	NW	NW	SE	14	21	7	W

Priority 1B Wells

District	County	Lease Name	Well Number	Q1	Q2	Q3	Sect.	Twp.	Rng.	Dir.
2	RICE	ENGELLAND	1-B	NW	NW	NW	27	20	7	W
2	RICE	FRY G	1	NW	SW	SW	15	20	6	W
2	RICE	HAYWARD	1	NE	SW	SW	2	21	6	W
2	RICE	KINZLER	1	NW	SE	SE	10	18	9	W
2	RICE	LINK	1	NW	SW	SE	13	19	10	W
2	RICE	MADDEN	(MAD01)	NW	NE	NW	22	20	10	W
2	RICE	NICHOLS	9	SW	SW	SW	13	18	8	W
2	SALINE	HOLCOM	1	NW	NW	SE	18	16	1	W
2	SEDGWICK	CHAMBERS	1	SW	SW	SW	11	29	2	W
2	SUMNER	HOWER A	1	NW	SE	SW	13	33	1	E
2	SUMNER	HOWER A	2	SE	NW	SW	13	33	1	E
2	SUMNER	KELLY	OW-1	SE	SE	SE	19	30	4	W
2	SUMNER	PYLE	1	SE	SE	SE	19	30	4	W
2	SUMNER	WALIN	1-21	C	SW	SW	21	34	2	E
2	SUMNER	WINFIELD HUNTING-PRESERVE	1- OWWO	NE	SW	SE	4	33	2	E
3	ALLEN	COOK (DANIELSON)	05			NW	24	26	20	E
3	ALLEN	COOK (DANIELSON)	10			NW	24	26	20	E
3	ALLEN	COOK (DANIELSON)	04			NW	24	26	20	E
3	ALLEN	COOK (DANIELSON)	37			NW	24	26	20	E
3	ALLEN	COOK (DANIELSON)	32			NW	24	26	20	E
3	ALLEN	COOK (DANIELSON)	36			NW	24	26	20	E
3	ALLEN	COOK (DANIELSON)	01			NW	24	26	20	E
3	ALLEN	COOK (DANIELSON)	07			NW	24	26	20	E
3	ALLEN	COOK (DANIELSON)	16			NW	24	26	20	E
3	ALLEN	COOK (DANIELSON)	19			NW	24	26	20	E
3	ALLEN	COOK (DANIELSON)	26			NW	24	26	20	E
3	ALLEN	COOK (DANIELSON)	13			NW	24	26	20	E
3	ALLEN	COOK (DANIELSON)	12			NW	24	26	20	E
3	ALLEN	MENTZER	OW-		NE	SE	26	23	17	E
3	ALLEN	MENTZER	OW-		NE	SE	26	23	17	E
3	ALLEN	MENTZER	OW-		NE	SE	26	23	17	E
3	ALLEN	MENTZER	OW-		NE	SE	26	23	17	E
3	ALLEN	BINGER-WHITAKER (WAS UNKNOWN)	J			SW	30	26	19	E
3	ALLEN	BINGER-WHITAKER (WAS UNKNOWN)	A			SW	30	26	19	E
3	ALLEN	BINGER-WHITAKER (WAS UNKNOWN)	G			SW	30	26	19	E
3	ALLEN	BINGER-WHITAKER (WAS UNKNOWN)	K			SW	30	26	19	E
3	ALLEN	WORTHINGTON	1			NE	28	25	21	E
3	ALLEN	MCKASKA	A		S2	NW	36	26	18	E
3	ALLEN	HOEPKER (was Dennis)	G		W2	NE	36	26	18	E
3	ALLEN	HOEPKER (was Dennis)	A		W2	NE	36	26	18	E
3	ALLEN	HOEPKER (was Dennis)	F		W2	NE	36	26	18	E
3	ALLEN	FREDERICK	7	SW	SW	NW	14	26	17	E
3	ALLEN	FREDERICK	3	SW	SE	NW	14	26	17	E
3	ALLEN	FREDERICK	8	NW	SE	NW	14	26	17	E
3	ALLEN	FREDERICK	5	SW	SE	NW	14	26	17	E
3	ALLEN	FREDERICK	4	SW	SE	NW	14	26	17	E
3	ALLEN	FREDERICK	6	SW	SW	NW	14	26	17	E
3	ALLEN	FREDERICK	W-1	SW	SW	NW	14	26	17	E
3	ALLEN	MCKASKA	D		S2	NW	36	26	18	E
3	ALLEN	MCKASKA	E		S2	NW	36	26	18	E
3	ALLEN	WORTHINGTON	3			NE	28	25	21	E
3	ALLEN	WORTHINGTON	2			NE	28	25	21	E
3	ALLEN	COOK (DANIELSON)	03			NW	24	26	20	E

Priority 1B Wells

District	County	Lease Name	Well Number	Q1	Q2	Q3	Sect.	Twp.	Rng.	Dir.
3	ALLEN	COOK (DANIELSON)	21			NW	24	26	20	E
3	ALLEN	COOK (DANIELSON)	20			NW	24	26	20	E
3	ALLEN	COOK (DANIELSON)	28			NW	24	26	20	E
3	ALLEN	HOEPKER (was Dennis)	I		W2	NE	36	26	18	E
3	ALLEN	HOEPKER (was Dennis)	H		W2	NE	36	26	18	E
3	ALLEN	HOEPKER (was Dennis)	E		W2	NE	36	26	18	E
3	ALLEN	HOEPKER (was Dennis)	D		W2	NE	36	26	18	E
3	ALLEN	HOEPKER (was Dennis)	B		W2	NE	36	26	18	E
3	ALLEN	HOEPKER (was Dennis)	C		W2	NE	36	26	18	E
3	ALLEN	ARN	1	W2	NW	SE	30	23	21	E
3	ALLEN	CAMPBELL (JACKSON)	(CAM10)			SW	18	26	21	E
3	ALLEN	COOK (DANIELSON)	08			NW	24	26	20	E
3	ALLEN	CAMPBELL (JACKSON)	(CAM09)			SW	18	26	21	E
3	ALLEN	COOK (DANIELSON)	22			NW	24	26	20	E
3	ALLEN	DUFFEY	2	SW	SE	NW	21	24	19	E
3	ALLEN	COOK (DANIELSON)	35			NW	24	26	20	E
3	ALLEN	MUELLER	(MUE07)		NE	SW	16	26	19	E
3	ALLEN	MUELLER	(MUE04)		NE	SW	16	26	19	E
3	ALLEN	MUELLER	(MUE11)		NW	SW	16	26	19	E
3	ALLEN	MUELLER	(MUE10)		NW	SW	16	26	19	E
3	ALLEN	MUELLER	(MUE08)		NE	SW	16	26	19	E
3	ALLEN	MUELLER	(MUE05)		NE	SW	16	26	19	E
3	ALLEN	MUELLER	(MUE03)		NW	SW	16	26	19	E
3	ALLEN	MUELLER	(MUE01)		NW	SW	16	26	19	E
3	ALLEN	MUELLER	(MUE06)		NE	SW	16	26	19	E
3	ALLEN	MUELLER	(MUE09)		NE	SW	16	26	19	E
3	ALLEN	LASSMAN	2	SE	SE	NE	18	26	19	E
3	ALLEN	FREDERICK	(FRE07)	SE	SW	NW	14	26	17	E
3	ALLEN	FREDERICK	(FRE01)	SW	SW	NW	14	26	17	E
3	ALLEN	DICKERSON (ZIMMERMAN)	31A	SW	NE	NW	27	24	21	E
3	ALLEN	DICKERSON (ZIMMERMAN)	35A	SE	NW	NW	27	24	21	E
3	ALLEN	DICKERSON (ZIMMERMAN)	9A	SE	SW	NW	27	24	21	E
3	ALLEN	DICKERSON (ZIMMERMAN)	6AO	SE	SW	NW	27	24	21	E
3	ALLEN	DICKERSON (ZIMMERMAN)	30AO	SE	NE	NW	27	24	21	E
3	ALLEN	DICKERSON (ZIMMERMAN)	10A	SW	SW	NW	27	24	21	E
3	ALLEN	DICKERSON (ZIMMERMAN)	8A	SW	SE	NW	27	24	21	E
3	ALLEN	DICKERSON (ZIMMERMAN)	7A	SE	SW	NW	27	24	21	E
3	ALLEN	DICKERSON (ZIMMERMAN)	5A	SE	SW	NW	27	24	21	E
3	ALLEN	DICKERSON (ZIMMERMAN)	3A	SE	SW	NW	27	24	21	E
3	ALLEN	DICKERSON (ZIMMERMAN)	7		SE	NW	27	24	21	E
3	ALLEN	DICKERSON (ZIMMERMAN)	11A	SW	SW	NW	27	24	21	E
3	ALLEN	BRUBAKER (not WIGGINS)	14 N		E2	SE	10	24	18	E
3	ALLEN	BRUBAKER (not WIGGINS)	16 M		E2	SE	10	24	18	E
3	ALLEN	BRUBAKER (not WIGGINS)	14 M		E2	SE	10	24	18	E
3	ALLEN	BRUBAKER (not WIGGINS)	14 P		E2	SE	10	24	18	E
3	ALLEN	BRUBAKER (not WIGGINS)	14 KA		NE	SE	10	24	18	E
3	ALLEN	BINGER-WHITAKER (WAS UNKNOWN)	H			SW	30	26	19	E
3	ALLEN	BINGER-WHITAKER (WAS UNKNOWN)	C			SW	30	26	19	E
3	ALLEN	BINGER-WHITAKER (WAS UNKNOWN)	F			SW	30	26	19	E
3	ALLEN	BINGER-WHITAKER (WAS UNKNOWN)	D			SW	30	26	19	E
3	ALLEN	BINGER-WHITAKER (WAS UNKNOWN)	I			SW	30	26	19	E
3	ALLEN	BINGER-WHITAKER (WAS UNKNOWN)	E			SW	30	26	19	E
3	ALLEN	BINGER-WHITAKER (WAS UNKNOWN)	B			SW	30	26	19	E

Priority 1B Wells

District	County	Lease Name	Well Number	Q1	Q2	Q3	Sect.	Twp.	Rng.	Dir.
3	ANDERSON	WREN	1		NE	NE	17	23	21	E
3	ANDERSON	HUDSON	1	SW	SW	SE	35	22	20	E
3	ATCHISON	POHL	2	NE	SE	SE	23	7	21	E
3	ATCHISON	POHL	1	SW	SW	NE	13	7	21	E
3	BOURBON	ZIMMERMAN	ZIM03	SE	NW	NW	8	25	24	E
3	BOURBON	HARRIS	TEP-2	NW	SW	SE	11	27	22	E
3	BOURBON	EPPS					9	24	25	E
3	BOURBON	MASON	1		SE	NW	9	24	25	E
3	BOURBON	MASON	6			NW	9	24	25	E
3	BOURBON	EPPS					9	24	25	E
3	BOURBON	EPPS	6			SW	9	24	25	E
3	BOURBON	MASON	2		SE	NW	9	24	25	E
3	BOURBON	ZIMMERMAN	ZIM02	SE	NW	NW	8	25	24	E
3	BOURBON	ZIMMERMAN	ZIM01	SE	NW	NW	8	25	24	E
3	CHAUTAUQUA	BLECHA	PL-6	W2	SE	NW	16	32	13	E
3	CHAUTAUQUA	SPIRE	1-D	N2	NE	SW	27	34	11	E
3	CHAUTAUQUA	FOCHT ANDY	A 1	SW	SW	SW	21	33	12	E
3	CHAUTAUQUA	SEVENS	1			SW	1	35	12	E
3	CHAUTAUQUA	HALL (not KELLY C)	1	SW	NE	NW	10	34	10	E
3	CHAUTAUQUA	HALL (not KELLY C)	2	E2	SW	NW	10	34	10	E
3	CHAUTAUQUA	SEVENS	2			SW	1	35	12	E
3	CHAUTAUQUA	SEVENS	3			NW	1	35	12	E
3	CHAUTAUQUA	ENGLISH	4	SE	NW	SE	27	33	12	E
3	CHAUTAUQUA	ENGLISH	3	NW	SW	SE	27	33	12	E
3	CHAUTAUQUA	SEVENS	5			NE	1	35	12	E
3	CHAUTAUQUA	SEVENS	6			NE	1	35	12	E
3	CHAUTAUQUA	FOCHT	(FOC02) 3B		NE	SE	21	33	12	E
3	CHAUTAUQUA	LOWRY	1		NE	NW	10	35	10	E
3	CHAUTAUQUA	KNOX FORBES	2			NW	20	32	11	E
3	CHAUTAUQUA	ROSS	3	NE	SE	SE	32	34	12	E
3	CHAUTAUQUA	LISTER	1	NW	NW	SE	34	33	11	E
3	CHAUTAUQUA	LITREL	1	NE	NW	NW	11	35	11	E
3	CHAUTAUQUA	POWERS	1			NW	21	34	12	E
3	CHAUTAUQUA	LOWRY	2			NW	3	35	10	E
3	CHAUTAUQUA	LOWRY	5			NW	3	35	10	E
3	CHAUTAUQUA	PEARCE 1	FEE	NE	SW	SE	26	32	11	E
3	CHAUTAUQUA	WILLIAMS J	3	S2	SW	SE	17	33	11	E
3	CHAUTAUQUA	SKOUSEN	4			SW	1	33	10	E
3	CHAUTAUQUA	SKOUSEN	1			SW	1	33	10	E
3	CHAUTAUQUA	SKOUSEN	3			SW	1	33	10	E
3	CHAUTAUQUA	PERU KS	13				16	34	12	E
3	CHAUTAUQUA	PERU KS	14				16	34	12	E
3	CHAUTAUQUA	SKOUSEN	2			SW	1	33	10	E
3	CHAUTAUQUA	PERU KS	05				16	34	12	E
3	CHAUTAUQUA	PERU KS	04				16	34	12	E
3	CHAUTAUQUA	PERU KS	06				16	34	12	E
3	CHAUTAUQUA	PERU KS	07				16	34	12	E
3	CHAUTAUQUA	PERU KS	08				16	34	12	E
3	CHAUTAUQUA	PERU KS	09				16	34	12	E
3	CHAUTAUQUA	PERU KS	10				16	34	12	E
3	CHAUTAUQUA	PERU KS	11				16	34	12	E
3	CHAUTAUQUA	PERU KS	12				16	34	12	E
3	CHAUTAUQUA	PERU KS	03				16	34	12	E

Priority 1B Wells

District	County	Lease Name	Well Number	Q1	Q2	Q3	Sect.	Twp.	Rng.	Dir.
3	CHAUTAUQUA	MCKENZIE	2	NW	SE	SW	15	35	9	E
3	CHAUTAUQUA	ULLUM/PETTY (not McClester)	4		SW	NW	23	33	12	E
3	CHAUTAUQUA	PERU KS	02				16	34	12	E
3	CHAUTAUQUA	PERU KS	01				16	34	12	E
3	CHAUTAUQUA	ULLUM/PETTY (not McClester)	5		SW	NW	23	33	12	E
3	CHAUTAUQUA	ULLUM/PETTY (not McClester)	6		NW	NW	23	33	12	E
3	CHAUTAUQUA	ULLUM/PETTY (not McClester)	3		NW	NW	23	33	12	E
3	CHAUTAUQUA	ULLUM/PETTY (not McClester)	2		SW	NW	23	33	12	E
3	CHAUTAUQUA	ULLUM/PETTY (not McClester)	1		SW	NW	23	33	12	E
3	CHAUTAUQUA	GRAHAM	3	NE	SW	NW	21	33	10	E
3	CHAUTAUQUA	HALL (not CARRA)	1	NE	SW	NW	10	34	10	E
3	CHAUTAUQUA	SMITH	2	NW	NW	NW	21	33	10	E
3	CHAUTAUQUA	SMITH	1	C	NW	NW	21	33	10	E
3	CHAUTAUQUA	SMITH	2	NW	NW	NW	21	33	10	E
3	CHAUTAUQUA	SMITH	1	NW	NE	NW	21	33	10	E
3	CHAUTAUQUA	SMITH	1	NW	NE	NW	21	33	10	E
3	CHAUTAUQUA	SMITH	X			NW	21	33	10	E
3	CHEROKEE	MINOR	1	SW	SW	NW	18	32	22	E
3	CRAWFORD	JOHN WINTJEN	O-04			NE	27	28	22	E
3	CRAWFORD	JOHN WINTJEN	I-08			NE	27	28	22	E
3	CRAWFORD	JOHN WINTJEN	I-05			NE	27	28	22	E
3	CRAWFORD	JOHN WINTJEN	I-03			NE	27	28	22	E
3	CRAWFORD	JOHN WINTJEN	O-05			NE	27	28	22	E
3	CRAWFORD	JOHN WINTJEN	O-03			NE	27	28	22	E
3	CRAWFORD	JOHN WINTJEN	O-02			NE	27	28	22	E
3	CRAWFORD	JOHN WINTJEN	O-01			NE	27	28	22	E
3	CRAWFORD	JOHN WINTJEN	I-06			NE	27	28	22	E
3	CRAWFORD	JOHN WINTJEN	I-07			NE	27	28	22	E
3	CRAWFORD	JOHN WINTJEN	I-01	SW	NW	NE	27	28	22	E
3	CRAWFORD	JOHN WINTJEN	O-10	E2	W2	NE	27	28	22	E
3	CRAWFORD	JOHN WINTJEN	I-02			NE	27	28	22	E
3	CRAWFORD	LARRY MEYER	(MEY06)	NW	NW	SW	32	28	22	E
3	CRAWFORD	LARRY MEYER	(MEY05)	NW	NW	NW	32	28	22	E
3	CRAWFORD	O'BRIEN	9-A	SW	NE	NE	35	28	21	E
3	CRAWFORD	O'BRIEN	11	NW	NE	NW	35	28	21	E
3	DOUGLAS	LOTHHOLZ-3 (NOT NEIS)	(07)			NW	3	13	21	E
3	DOUGLAS	LOTHHOLZ-3 (NOT NEIS)	(06)			NW	3	13	21	E
3	DOUGLAS	LOTHHOLZ-3 (NOT NEIS)	(10)			NW	3	13	21	E
3	DOUGLAS	LOTHHOLZ-4 (NOT NEIS)	(03)			NE	4	13	21	E
3	DOUGLAS	LOTHHOLZ-4 (NOT NEIS)	(08)			NE	4	13	21	E
3	DOUGLAS	ROBERT NEIS	(20)			SE	28	12	21	E
3	DOUGLAS	LOTHHOLZ-3	17	S2	NE	NW	3	13	21	E
3	DOUGLAS	SCONCE (NOT NIES)	1-SWS	NW	SW	NW	36	13	20	E
3	ELK	HAWK E G	3	SE	SE	SE	15	30	10	E
3	ELK	STEVE ATKINS (L. C. JORDAN #1)	(OW01)		C	NW	35	31	9	E
3	ELK	TRIBOULET (HAZLETT 1929)	(EDT06) 1		SW	SE	12	31	8	E
3	ELK	WEST JONTRA	1	N2	SW	NW	11	30	12	E
3	ELK	TRIBOULET (SCHRADER 1929)	3-B		SW	SW	12	31	8	E
3	ELK	Larry Maggard (MEEK?)	MAGOW1	SE	SE	SE	17	31	13	E
3	ELK	RISING FARMS	5	NW	NW	NW	22	28	11	E
3	ELK	WOODS	1	SW	NW	NW	31	29	13	E
3	FRANKLIN	BARROW	(BAR01)	NE	NE	SE	15	17	21	E
3	FRANKLIN	BARROW	(BAR03)	NW	NE	SE	15	17	21	E

Priority 1B Wells

District	County	Lease Name	Well Number	Q1	Q2	Q3	Sect.	Twp.	Rng.	Dir.
3	FRANKLIN	BARROW	(BAR06)	SE	SE	NE	15	17	21	E
3	FRANKLIN	BYRAM	1	SE	SE	SE	28	15	21	E
3	FRANKLIN	BARROW	(BAR09)	SE	SE	NE	15	17	21	E
3	FRANKLIN	BARROW	(BAR02)	NE	NE	SE	15	17	21	E
3	FRANKLIN	BARROW	(BAR04)	NW	NE	SE	15	17	21	E
3	FRANKLIN	BARROW	(BAR13)	SW	SE	NE	15	17	21	E
3	FRANKLIN	BARROW	(BAR15)	NE	NE	NE	15	17	21	E
3	FRANKLIN	BARROW	(BAR14)	SE	NE	NE	15	17	21	E
3	FRANKLIN	BARROW	(BAR12)	NE	SE	NE	15	17	21	E
3	FRANKLIN	BARROW	(BAR11)	SE	SE	NE	15	17	21	E
3	FRANKLIN	BARROW	(BAR10)	SW	SE	NE	15	17	21	E
3	FRANKLIN	BARROW	(BAR07)	SE	SE	NE	15	17	21	E
3	FRANKLIN	BARROW	(BAR08)	SE	SE	NE	15	17	21	E
3	FRANKLIN	BARROW	(BAR05)	SE	SE	NE	15	17	21	E
3	FRANKLIN	MEISNER	1	SE	SE	SW	10	16	21	E
3	FRANKLIN	MEISNER	2	NE	SE	SW	10	16	21	E
3	FRANKLIN	MEISNER	3	SE	SE	SW	10	16	21	E
3	FRANKLIN	MEISNER	5	NE	SE	SW	10	16	21	E
3	FRANKLIN	MEISNER	4	SE	SE	SW	10	16	21	E
3	FRANKLIN	WRAY	1		N2	SW	26	15	18	E
3	FRANKLIN	NAYLOR	(NAY05)			NE	32	16	21	E
3	FRANKLIN	NAYLOR	(NAY03)			NE	32	16	21	E
3	FRANKLIN	NAYLOR	(NAY04)			NE	32	16	21	E
3	GREENWOOD	LARUE	2	SW	NW	SE	22	26	13	E
3	GREENWOOD	TRIMMELL (was SHOGREN)	(TRIM03)4G	SE	SW	SE	15	27	13	E
3	GREENWOOD	DIKLICH	543	NW	NW	NE	18	28	13	E
3	GREENWOOD	DIKLICH	001	S2	SE	NE	18	28	13	E
3	GREENWOOD	TRIMMELL (was SHOGREN)	(TRIM02)3G	SW	SE	SE	15	27	13	E
3	GREENWOOD	TRIMMELL (was SHOGREN)	(TRIM01)2G	SE	SE	SE	15	27	13	E
3	GREENWOOD	PETE OTT	1	SW	SW	NE	7	22	13	E
3	GREENWOOD	AUSTIN	1-01	NE	SE	SE	11	22	10	E
3	GREENWOOD	LUTZ	4	SE	NW	NE	36	22	12	E
3	GREENWOOD	PRATHER-HUTTON	1	NW	NW	SW	20	22	10	E
3	GREENWOOD	LUTZ	5	N2	NE	NE	36	22	12	E
3	GREENWOOD	LUTZ	1	SE	NW	NE	36	22	12	E
3	GREENWOOD	LUTZ	SWD-1	SW	NW	NE	36	22	12	E
3	GREENWOOD	LUTZ	2	N2	N2	NE	36	22	12	E
3	GREENWOOD	WRIGHT TRUST	1	E2	SE	SE	28	24	12	E
3	GREENWOOD	SEVERY-17	C				17	28	11	E
3	GREENWOOD	SEVERY-17	D				17	28	11	E
3	GREENWOOD	SEVERY-17	E				17	28	11	E
3	GREENWOOD	SEVERY-17	F				17	28	11	E
3	GREENWOOD	SEVERY-17	G				17	28	11	E
3	GREENWOOD	SEVERY-17	A				17	28	11	E
3	GREENWOOD	SEVERY-17 (McCOLLUM)	7		S2	SE	17	28	11	E
3	GREENWOOD	SEVERY-08	B				8	28	11	E
3	GREENWOOD	SEVERY-17 (McCOLLUM)	6	NW	SW	SE	17	28	11	E
3	GREENWOOD	SEVERY-17	B				17	28	11	E
3	GREENWOOD	SEVERY-08	E				8	28	11	E
3	GREENWOOD	SEVERY-08	F				8	28	11	E
3	GREENWOOD	SEVERY-08	G				8	28	11	E
3	GREENWOOD	SEVERY-08	H				8	28	11	E
3	GREENWOOD	SEVERY-08	I				8	28	11	E

Priority 1B Wells

District	County	Lease Name	Well Number	Q1	Q2	Q3	Sect.	Twp.	Rng.	Dir.
3	GREENWOOD	SEVERY-08	J				8	28	11	E
3	GREENWOOD	MARR	2-A	NE	NW	NE	22	27	13	E
3	GREENWOOD	HEBB	1-B	SE	SW	SE	20	27	13	E
3	GREENWOOD	MARR	2-B	SW	SW	SW	22	27	13	E
3	GREENWOOD	SEVERY-08	A				8	28	11	E
3	GREENWOOD	SEVERY-08	D				8	28	11	E
3	GREENWOOD	SEVERY-08	C				8	28	11	E
3	GREENWOOD	SARAH CARPER	(CAR01)	SE	SE	SW	27	24	12	E
3	GREENWOOD	SARAH CARPER	(CAR02)	NE	SE	SW	27	24	12	E
3	JEFFERSON	SWOYER	A-1	NE	NW	SE	19	8	20	E
3	JOHNSON	TSCHUDY	01			N2	4	14	23	E
3	JOHNSON	RENKEN (not STILLWELL)	1	NE	NE	NE	4	15	25	E
3	JOHNSON	RENKEN (not STILLWELL)	2		NE	NE	4	15	25	E
3	JOHNSON	TSCHUDY	15			N2	4	14	23	E
3	JOHNSON	TSCHUDY	02			N2	4	14	23	E
3	JOHNSON	INNERCIRCLE OIL (not STILLWELL)	2		SE	SE	33	14	25	E
3	JOHNSON	TSCHUDY	13			N2	4	14	23	E
3	JOHNSON	TSCHUDY	03			N2	4	14	23	E
3	JOHNSON	TSCHUDY	04			N2	4	14	23	E
3	JOHNSON	TSCHUDY	05			N2	4	14	23	E
3	JOHNSON	TSCHUDY	06			N2	4	14	23	E
3	JOHNSON	TSCHUDY	07			N2	4	14	23	E
3	JOHNSON	TSCHUDY	08			N2	4	14	23	E
3	JOHNSON	TSCHUDY	09			N2	4	14	23	E
3	JOHNSON	TSCHUDY	10			N2	4	14	23	E
3	JOHNSON	TSCHUDY	12			N2	4	14	23	E
3	JOHNSON	BRENNER (not STILLWELL)	1	SE	SW	SE	33	14	25	E
3	JOHNSON	TSCHUDY	11			N2	4	14	23	E
3	JOHNSON	SLATER (not STILLWELL)	1	NW	NW	SE	33	14	25	E
3	JOHNSON	TSCHUDY	14			N2	4	14	23	E
3	LABETTE	RUCKER	(04)			NE	1	31	17	E
3	LABETTE	RUCKER	(02)			NE	1	31	17	E
3	LABETTE	RUCKER	(03)			NE	1	31	17	E
3	LABETTE	RUCKER	(09)			NE	1	31	17	E
3	LABETTE	RUCKER	(05)			NE	1	31	17	E
3	LABETTE	RUCKER	(07)			NE	1	31	17	E
3	LABETTE	RUCKER	(06)			NE	1	31	17	E
3	LABETTE	RUCKER	(01)			NE	1	31	17	E
3	LABETTE	McCRARY (BILLMAN-HINE)	1	SE	NE	NE	33	32	19	E
3	LABETTE	McCRARY (BILLMAN-HINE)	4	SE	NE	NW	33	32	19	E
3	LABETTE	McCRARY (BILLMAN-HINE)	5	SW	NW	NW	33	32	19	E
3	LABETTE	RUCKER	(08)			NE	1	31	17	E
3	LABETTE	SHOMBERS	(SCH01)	SE	SE	NE	10	33	18	E
3	LABETTE	RUCKER	(10)			NE	1	31	17	E
3	LABETTE	STAN LIPS	(LIPO4)	SE	SE	SW	4	35	20	E
3	LABETTE	STAN LIPS	(LIPO2)	NW	NW	SW	4	35	20	E
3	LABETTE	MULLER R	2			NE	23	33	17	E
3	LABETTE	BROWN-WILMOTH 12 (not Brooks)	B			SW	12	34	18	E
3	LABETTE	BROWN-WILMOTH 12 (not Brooks)	A			SW	12	34	18	E
3	LABETTE	BROWN-WILMOTH 13 (not Swope)	10			NW	13	34	18	E
3	LABETTE	BROWN-WILMOTH 13 (not Swope)	13			NW	13	34	18	E
3	LABETTE	BROWN-WILMOTH 12 (not Brooks)	C			SW	12	34	18	E
3	LABETTE	BROWN-WILMOTH 12 (not Brooks)	D			SW	12	34	18	E

Priority 1B Wells

District	County	Lease Name	Well Number	Q1	Q2	Q3	Sect.	Twp.	Rng.	Dir.	
3	LABETTE	BROWN-WILMOTH 12 (not Brooks)	F			SW	12	34	18	E	
3	LABETTE	BROWN-WILMOTH 12 (not Brooks)	G			SW	12	34	18	E	
3	LABETTE	BROWN-WILMOTH 12 (not Brooks)	H			SW	12	34	18	E	
3	LABETTE	BROWN-WILMOTH 12 (not Brooks)	I			SW	12	34	18	E	
3	LABETTE	BROWN-WILMOTH 13 (not Swope)	04			NW	13	34	18	E	
3	LABETTE	BROWN-WILMOTH 13 (not Swope)	09			NW	13	34	18	E	
3	LABETTE	BROWN-WILMOTH 13 (not Swope)	11			NW	13	34	18	E	
3	LABETTE	BROWN-WILMOTH 13 (not Swope)	12			NW	13	34	18	E	
3	LABETTE	BROWN-WILMOTH 13 (not Swope)	08			NW	13	34	18	E	
3	LABETTE	McCRARY (BILLMAN-HINE)	3	SE	NW	NE	33	32	19	E	
3	LABETTE	McCRARY (BILLMAN-HINE)	2	NE	NE	NE	33	32	19	E	
3	LABETTE	SALE	3	SW	SW	NW	24	32	17	E	
3	LABETTE	SALE	1	SW	SW	NW	24	32	17	E	
3	LABETTE	BEACHNER (KITSELMAN-1903)	1		S2	SW	33	31	18	E	
3	LABETTE	PHILLIPS LILLIE I	(BIG02)	SW	SW	SW	28	31	18	E	
3	LABETTE	PHILLIPS LILLIE I	(BIG01) 1?	S2	SW	SW	28	31	18	E	
3	LABETTE	LORENZ (HY-GRADE-80's/McATEE-70's/McCARTER-20's)	1			NW	33	31	18	E	
3	LABETTE	LORENZ (HY-GRADE-80's/McATEE-70's/McCARTER-20's)	2			NW	33	31	18	E	
3	LABETTE	LORENZ (HY-GRADE-80's/McATEE-70's/McCARTER-20's)	3			NW	33	31	18	E	
3	LABETTE	POWELL (not WEITZ)	1		SW	SE	4	31	21	E	
3	LABETTE	WATSON	1			NE	8	34	18	E	
3	LABETTE	HAN (not GITTNER)	1			NW	10	31	21	E	
3	LABETTE	SHORT	1			NW	13	35	20	E	
3	LABETTE	BORKLAND/FLEENOR (not SEFFERT)	3			SW	2	32	17	E	
3	LABETTE	BROWN-WILMOTH 13 (not Swope)	05			NW	13	34	18	E	
3	LABETTE	BROWN-WILMOTH 12 (not Brooks)	E			SW	12	34	18	E	
3	LABETTE	BROWN-WILMOTH 13 (not Swope)	02			NW	13	34	18	E	
3	LABETTE	BROWN-WILMOTH 13 (not Swope)	06			NW	13	34	18	E	
3	LABETTE	BROWN-WILMOTH 13 (not Swope)	07			NW	13	34	18	E	
3	LABETTE	BROWN-WILMOTH 13 (not Swope)	01			NW	13	34	18	E	
3	LABETTE	HUCKE (not HUCHE)	1		NE	NE	9	32	18	E	
3	LABETTE	FORESTER (not REDBURN)	A			NW	17	32	18	E	
3	LABETTE	FORESTER (not REDBURN)	B			NW	17	32	18	E	
3	LABETTE	BORKLAND/FLEENOR (not SEFFERT)	1		NE	SW	2	32	17	E	
3	LABETTE	BORKLAND/FLEENOR (not SEFFERT)	13		S2	SW	2	32	17	E	
3	LABETTE	BORKLAND/FLEENOR (not SEFFERT)	I			NE	SW	2	32	17	E
3	LABETTE	BORKLAND/FLEENOR (not SEFFERT)	02			NW	SW	2	32	17	E
3	LABETTE	LORENZ (HY-GRADE-80's/McATEE-70's/McCARTER-20's)	4			NW	33	31	18	E	
3	LABETTE	KIOUS	1			NW	8	31	18	E	
3	LABETTE	KIOUS	2			NW	8	31	18	E	
3	LABETTE	LORENZ (HY-GRADE-80's/McATEE-70's/McCARTER-20's)	5			NW	33	31	18	E	
3	LABETTE	BROWN-WILMOTH 13 (not Swope)	03			NW	13	34	18	E	
3	LABETTE	BEACHNER (KITSELMAN-1903)	5		S2	SW	33	31	18	E	
3	LABETTE	BORKLAND/FLEENOR (not SEFFERT)	A			SW	2	32	17	E	
3	LABETTE	BEACHNER (KITSELMAN-1903)	4		S2	SW	33	31	18	E	
3	LABETTE	BEACHNER (KITSELMAN-1903)	3		S2	SW	33	31	18	E	
3	LABETTE	BEACHNER (KITSELMAN-1903)	2		S2	SW	33	31	18	E	
3	LABETTE	OMSTEAD (not OAKLEAF)	1			NE	20	33	18	E	

Priority 1B Wells

District	County	Lease Name	Well Number	Q1	Q2	Q3	Sect.	Twp.	Rng.	Dir.
3	LABETTE	MCCOY	(MCC01)	NW	NW	NE	24	31	18	E
3	LABETTE	DE TAR	1			SW	26	34	17	E
3	LABETTE	BANZET A	1			SW	2	35	19	E
3	LABETTE	MADDREN R	(MAD01)	SE	NE	SE	25	34	19	E
3	LABETTE	Mark Johnston	(MARK01)	SW	NW	NE	21	33	21	E
3	LABETTE	BELLAH (Jance Gay)	BELU01	NW	NW	SE	5	33	18	E
3	LABETTE	JONES	2	SE	SE	NW	29	31	21	E
3	LABETTE	MERRICK	7		E2	NE	33	32	18	E
3	LABETTE	MERRICK	1 A				33	32	18	E
3	LABETTE	COOK-21	6	SE	NE	NE	21	31	21	E
3	LABETTE	COOK-22	4	NW	SW	SW	22	31	21	E
3	LABETTE	COOK-21	2	SE	NE	NE	21	31	21	E
3	LABETTE	BELLAH	1-P-85	S2	SE	SE	5	33	18	E
3	LABETTE	BELLAH	20	SW	SW	SE	5	33	18	E
3	LABETTE	BELLAH	1-SWD	NW	SW	SE	5	33	18	E
3	LABETTE	LUDWIG	1	NW	NW	NE	24	31	18	E
3	LEAVENWORTH	L J FEVURLY	2		SE	NE	25	8	20	E
3	LEAVENWORTH	EPP-PIERON	1	NE	NW	SW	34	8	21	E
3	LEAVENWORTH	KOCH	1	E2	SE	NW	1	9	20	E
3	LEAVENWORTH	LANGLEY	1	SE	SE	SE	26	8	20	E
3	LEAVENWORTH	PAULY	1	N2	NW	NW	18	8	21	E
3	LEAVENWORTH	POWELL-POWERS (not BAUDER)	1	NE	NE	NW	4	9	22	E
3	LEAVENWORTH	BAUDER (not HARRIS)-05	1	NE	SE	SE	5	9	22	E
3	LEAVENWORTH	RIDDELL (not HARRIS)-05	1	SW	SW	SW	5	9	22	E
3	LEAVENWORTH	LEAVITT (not HARRIS)-22	2	N2	N2	NW	22	8	22	E
3	LEAVENWORTH	KRACKT (not HARRIS)-22	1	NW	NE	NW	22	8	22	E
3	LEAVENWORTH	RIDDELL (not HARRIS)-05	2	SW	SW	SW	5	9	22	E
3	LEAVENWORTH	LEAVITT (not HARRIS)-22	1	SW	NE	NW	22	8	22	E
3	LEAVENWORTH	REYNOLDS	1	NE	NE	SW	19	8	21	E
3	LEAVENWORTH	COLLINS	1	NE	SW	NW	25	8	20	E
3	LEAVENWORTH	COLLINS	1	SW	NW	NW	25	8	20	E
3	LEAVENWORTH	BAUDER (NAME?)	?			NW	4	9	22	E
3	LEAVENWORTH	GAST	1		SW	NE	22	8	20	E
3	LEAVENWORTH	TAYRIEN	1	E2	NW	NE	22	8	22	E
3	LINN	CARROL BALL (now D&S BRAKE)	32			NE	18	21	22	E
3	LINN	CARROL BALL (now D&S BRAKE)	03			NE	18	21	22	E
3	LINN	CARROL BALL (now D&S BRAKE)	49			NE	18	21	22	E
3	LINN	CARROL BALL (now D&S BRAKE)	42			NE	18	21	22	E
3	LINN	CARROL BALL (now D&S BRAKE)	43			NE	18	21	22	E
3	LINN	CARROL BALL (now D&S BRAKE)	40			NE	18	21	22	E
3	LINN	CARROL BALL (now D&S BRAKE)	39			NE	18	21	22	E
3	LINN	CARROL BALL (now D&S BRAKE)	34			NE	18	21	22	E
3	LINN	CARROL BALL (now D&S BRAKE)	36			NE	18	21	22	E
3	LINN	CARROL BALL (now D&S BRAKE)	33			NE	18	21	22	E
3	LINN	CARROL BALL (now D&S BRAKE)	35			NE	18	21	22	E
3	LINN	CARROL BALL (now D&S BRAKE)	08			NE	18	21	22	E
3	LINN	CARROL BALL (now D&S BRAKE)	06			NE	18	21	22	E
3	LINN	CARROL BALL (now D&S BRAKE)	27			NE	18	21	22	E
3	LINN	CARROL BALL (now D&S BRAKE)	26			NE	18	21	22	E
3	LINN	CARROL BALL (now D&S BRAKE)	14			SE	7	21	22	E
3	LINN	CARROL BALL (now D&S BRAKE)	18			SE	7	21	22	E
3	LINN	CARROL BALL (now D&S BRAKE)	05			NE	18	21	22	E
3	LINN	CARROL BALL (now D&S BRAKE)	45			NE	18	21	22	E

Priority 1B Wells

District	County	Lease Name	Well Number	Q1	Q2	Q3	Sect.	Twp.	Rng.	Dir.
3	LINN	CARROL BALL (now D&S BRAKE)	07			NE	18	21	22	E
3	LINN	CARROL BALL (now D&S BRAKE)	28			NE	18	21	22	E
3	LINN	CARROL BALL (now D&S BRAKE)	31			NE	18	21	22	E
3	LINN	CARROL BALL (now D&S BRAKE)	21			SE	7	21	22	E
3	LINN	CARROL BALL (now D&S BRAKE)	13			SE	7	21	22	E
3	LINN	CARROL BALL (now D&S BRAKE)	29			SE	7	21	22	E
3	LINN	CARROL BALL (now D&S BRAKE)	22			SE	7	21	22	E
3	LINN	CARROL BALL (now D&S BRAKE)	01			NE	18	21	22	E
3	LINN	DAY	DAY03	NW	NW	NW	33	19	22	E
3	LINN	DAY	DAY17	SE	SW	SW	28	19	22	E
3	LINN	HOUGHTON (COX)	03		NE	SE	34	21	23	E
3	LINN	HOUGHTON (COX)	09		NE	SE	34	21	23	E
3	LINN	HOUGHTON (COX)	02		NE	SE	34	21	23	E
3	LINN	HOUGHTON (COX)	07		NE	SE	34	21	23	E
3	LINN	HOUGHTON (COX)	06		NE	SE	34	21	23	E
3	LINN	HOUGHTON (COX)	05		NE	SE	34	21	23	E
3	LINN	HOUGHTON (COX)	04		NE	SE	34	21	23	E
3	LINN	HOUGHTON (COX)	M-1		NE	SE	34	21	23	E
3	LINN	HOUGHTON (COX)	13		NE	SE	34	21	23	E
3	LINN	HOUGHTON (COX)	12		NE	SE	34	21	23	E
3	LINN	HOUGHTON (COX)	11		NE	SE	34	21	23	E
3	LINN	HOUGHTON (COX)	10		NE	SE	34	21	23	E
3	LINN	HOUGHTON (COX)	01		NE	SE	34	21	23	E
3	LINN	CARROL BALL (now D&S BRAKE)	44			NE	18	21	22	E
3	LINN	CARROL BALL (now D&S BRAKE)	38			NE	18	21	22	E
3	LINN	MOORE	G-1282-2	E2	SE	NE	16	20	24	E
3	LINN	CARROL BALL (now D&S BRAKE)	50			NE	18	21	22	E
3	LINN	CARROL BALL (now D&S BRAKE)	48			NE	18	21	22	E
3	LINN	CARROL BALL (now D&S BRAKE)	47			NE	18	21	22	E
3	LINN	CARROL BALL (now D&S BRAKE)	46			NE	18	21	22	E
3	LINN	CARROL BALL (now D&S BRAKE)	11			NE	18	21	22	E
3	LINN	CARROL BALL (now D&S BRAKE)	17			SE	7	21	22	E
3	LINN	CARROL BALL (now D&S BRAKE)	16			SE	7	21	22	E
3	LINN	KELLER	93-1	SE	NW	NE	13	20	24	E
3	LINN	RONNIE WAKEFIELD	16			NE	35	22	21	E
3	LINN	RONNIE WAKEFIELD	04			NE	35	22	21	E
3	LINN	RONNIE WAKEFIELD	17			NE	35	22	21	E
3	LINN	RONNIE WAKEFIELD	03			NE	35	22	21	E
3	LINN	M BALL	(BAL01)	SW	NW	SW	7	22	22	E
3	LYON	ROZANA P 1	D	SE	NW	SE	22	18	10	E
3	MIAMI	MIAMI W-F HENNING	(HEN07)				23	16	21	E
3	MIAMI	MIAMI W-F BEATTY	(BTY01)				23	16	21	E
3	MIAMI	MIAMI W-F HENNING	(HEN01)				23	16	21	E
3	MIAMI	MIAMI W-F BEATTY	(BTY07)				23	16	21	E
3	MIAMI	MIAMI W-F BEATTY	(BTY08)				23	16	21	E
3	MIAMI	MIAMI W-F BEATTY	(BTY06)				23	16	21	E
3	MIAMI	MIAMI W-F HENNING	(HEN08)				23	16	21	E
3	MIAMI	MIAMI W-F BEATTY	(BTY10)				23	16	21	E
3	MIAMI	MIAMI W-F HENNING	(HEN02)				23	16	21	E
3	MIAMI	MIAMI W-F HENNING	(HEN13)				23	16	21	E
3	MIAMI	MIAMI W-F HENNING	(HEN14)				23	16	21	E
3	MIAMI	MIAMI W-F HENNING	(HEN11)				23	16	21	E
3	MIAMI	MIAMI W-F HENNING	(HEN12)				23	16	21	E

Priority 1B Wells

District	County	Lease Name	Well Number	Q1	Q2	Q3	Sect.	Twp.	Rng.	Dir.
3	MIAMI	MIAMI W-F TARR 1	(TRR04)				19	16	22	E
3	MIAMI	MIAMI W-F HENNING	(HEN06)				23	16	21	E
3	MIAMI	MIAMI W-F TARR 1	(TRR03)				19	16	22	E
3	MIAMI	MIAMI W-F HENNING	(HEN10)				23	16	21	E
3	MIAMI	MIAMI W-F BEETS	(BEE07)				23	16	21	E
3	MIAMI	MIAMI W-F TARR 1	(TRR02)				19	16	22	E
3	MIAMI	MIAMI W-F PERKINS	(PER01)				19	16	22	E
3	MIAMI	MIAMI W-F BEETS	(BEE11)				23	16	21	E
3	MIAMI	MIAMI W-F BEETS	(BEE10)				23	16	21	E
3	MIAMI	MIAMI W-F BEETS	(BEE09)				23	16	21	E
3	MIAMI	MIAMI W-F BEETS	(BEE08)				23	16	21	E
3	MIAMI	MIAMI W-F BEETS	(BEE06)				23	16	21	E
3	MIAMI	MIAMI W-F BEETS	(BEE04)				23	16	21	E
3	MIAMI	MIAMI W-F BEATTY	(BTY13)				23	16	21	E
3	MIAMI	MIAMI W-F BEATTY	(BTY12)				23	16	21	E
3	MIAMI	MIAMI W-F BEETS	(BEE02)				23	16	21	E
3	MIAMI	MIAMI W-F BEATTY	(BTY03)				23	16	21	E
3	MIAMI	MIAMI W-F BEATTY	(BTY02)				23	16	21	E
3	MIAMI	MIAMI W-F BEETS	(BEE03)				23	16	21	E
3	MIAMI	CAYLOR	K 4	NE	NE	SE	35	17	21	E
3	MIAMI	CAYLOR	K 6	NW	NE	SE	35	17	21	E
3	MIAMI	CAYLOR	K 12	SE	NE	SE	35	17	21	E
3	MIAMI	CAYLOR	K 5	NE	NE	SE	35	17	21	E
3	MIAMI	CAYLOR	K 2	NW	NE	SE	35	17	21	E
3	MIAMI	CAYLOR	K 1	NW	NE	SE	35	17	21	E
3	MIAMI	CAYLOR	K 11	SE	NE	SE	35	17	21	E
3	MIAMI	CAYLOR	K 10	NE	NE	SE	35	17	21	E
3	MIAMI	CAYLOR	K 9	SW	NE	SE	35	17	21	E
3	MIAMI	CAYLOR	K 8	SW	NE	SE	35	17	21	E
3	MIAMI	CAYLOR	K 7	SE	NE	SE	35	17	21	E
3	MIAMI	CAYLOR	K 3	NE	NE	SE	35	17	21	E
3	MIAMI	HAY	1			NE	11	19	21	E
3	MIAMI	HAY	2		E2	NE	11	19	21	E
3	MIAMI	L.S. TARR	(T7) 7			NE	36	16	21	E
3	MIAMI	L.S. TARR	(T21W)21-W			NE	36	16	21	E
3	MIAMI	L.S. TARR	(T76) 7-6			NE	36	16	21	E
3	MIAMI	MIAMI W-F BEATTY	(BTY04)				23	16	21	E
3	MIAMI	MIAMI W-F BEATTY	(BTY05)				23	16	21	E
3	MIAMI	MIAMI W-F BEETS	(BEE05)				23	16	21	E
3	MIAMI	MIAMI W-F BEATTY	(BTY11)				23	16	21	E
3	MIAMI	MIAMI W-F BEATTY	(BTY09)				23	16	21	E
3	MIAMI	WINDLER	(WIN01)		SE	SE	33	17	23	E
3	MIAMI	VEATCH	4			NE	10	18	22	E
3	MIAMI	SMITH A W	1 P W				36	16	21	E
3	MIAMI	GRANT (not BLACK)	9			SE	3	19	22	E
3	MIAMI	GRANT (not BLACK)	3	SW	NE	SE	3	19	22	E
3	MIAMI	GRANT (not BLACK)	6	SW	NE	SE	3	19	22	E
3	MIAMI	GRANT (not BLACK)	8			SE	3	19	22	E
3	MIAMI	LEE (not BLACK)	2	NW	SE	SE	3	19	22	E
3	MIAMI	GRANT (not BLACK)	7	SW	NE	SE	3	19	22	E
3	MIAMI	ALTMAN (not LEROY NEBAUGH)	5-P		NE	NE	8	17	22	E
3	MIAMI	ALTMAN (not LEROY NEBAUGH)	O-2		NE	NE	8	17	22	E
3	MIAMI	ALTMAN (not LEROY NEBAUGH)	8-W		NE	NE	8	17	22	E

Priority 1B Wells

District	County	Lease Name	Well Number	Q1	Q2	Q3	Sect.	Twp.	Rng.	Dir.
3	MIAMI	ALTMAN (not LEROY NEBAUGH)	3-2		NE	NE	8	17	22	E
3	MIAMI	ALTMAN (not LEROY NEBAUGH)	1-W		NE	NE	8	17	22	E
3	MIAMI	ALTMAN (not LEROY NEBAUGH)	1-6		NE	NE	8	17	22	E
3	MIAMI	ALTMAN (not LEROY NEBAUGH)	1-2		NE	NE	8	17	22	E
3	MIAMI	JIM LAUGHLIN (?ANTIOCH)	1		E2	SW	26	15	22	E
3	MIAMI	ALTMAN (not LEROY NEBAUGH)	1-4		NE	NE	8	17	22	E
3	MIAMI	ALTMAN (not LEROY NEBAUGH)	6-P		NE	NE	8	17	22	E
3	MIAMI	ALTMAN (not LEROY NEBAUGH)	07		NE	NE	8	17	22	E
3	MONTGOMERY	Miller	MIL06	NE	SW	SE	11	31	16	E
3	MONTGOMERY	Miller	MIL13	SW	NW	SE	11	31	16	E
3	MONTGOMERY	Linn	LIN5)01-30	NW	SE	SE	30	32	14	E
3	MONTGOMERY	Linn	LIN4)02-30	NE	SE	SE	30	32	14	E
3	MONTGOMERY	Linn	LIN1)33-30	SW	NW	SE	30	32	14	E
3	MONTGOMERY	BELLAMY (NOT COOK)	5		NE	NE	18	35	17	E
3	MONTGOMERY	BELLAMY (NOT COOK)	1		NE	NE	18	35	17	E
3	MONTGOMERY	ROBERT SPEIRS	23		SE	SE	25	32	13	E
3	MONTGOMERY	BANDWHEEL RANCH	24				4	35	15	E
3	MONTGOMERY	BANDWHEEL RANCH	23				4	35	15	E
3	MONTGOMERY	BANDWHEEL RANCH	22				4	35	15	E
3	MONTGOMERY	BANDWHEEL RANCH	10				4	35	15	E
3	MONTGOMERY	BANDWHEEL RANCH	20				4	35	15	E
3	MONTGOMERY	BANDWHEEL RANCH	27				4	35	15	E
3	MONTGOMERY	BANDWHEEL RANCH	18				4	35	15	E
3	MONTGOMERY	BANDWHEEL RANCH	17				4	35	15	E
3	MONTGOMERY	BANDWHEEL RANCH	16				4	35	15	E
3	MONTGOMERY	BANDWHEEL RANCH	15				4	35	15	E
3	MONTGOMERY	BANDWHEEL RANCH	14				4	35	15	E
3	MONTGOMERY	BANDWHEEL RANCH	13				4	35	15	E
3	MONTGOMERY	BANDWHEEL RANCH	21				4	35	15	E
3	MONTGOMERY	BANDWHEEL RANCH	04				4	35	15	E
3	MONTGOMERY	BANDWHEEL RANCH	25				4	35	15	E
3	MONTGOMERY	ROBERT SPEIRS	24		NE	SE	25	32	13	E
3	MONTGOMERY	BANDWHEEL RANCH	05				4	35	15	E
3	MONTGOMERY	BANDWHEEL RANCH	11				4	35	15	E
3	MONTGOMERY	BANDWHEEL RANCH	12				4	35	15	E
3	MONTGOMERY	BANDWHEEL RANCH	19				4	35	15	E
3	MONTGOMERY	BANDWHEEL RANCH	09				4	35	15	E
3	MONTGOMERY	BANDWHEEL RANCH	08				4	35	15	E
3	MONTGOMERY	BANDWHEEL RANCH	07				4	35	15	E
3	MONTGOMERY	BANDWHEEL RANCH	06				4	35	15	E
3	MONTGOMERY	CITY OF COFFEYVILLE (AIRPORT)	33	NW	NE	SE	8	34	17	E
3	MONTGOMERY	CITY OF COFFEYVILLE (AIRPORT)	29	NE	NW	SE	8	34	17	E
3	MONTGOMERY	CITY OF COFFEYVILLE (AIRPORT)	34	NE	NW	SE	8	34	17	E
3	MONTGOMERY	CITY OF COFFEYVILLE (AIRPORT)	14			NE	8	34	17	E
3	MONTGOMERY	CITY OF COFFEYVILLE (AIRPORT)	16			NE	8	34	17	E
3	MONTGOMERY	CITY OF COFFEYVILLE (AIRPORT)	10			NE	8	34	17	E
3	MONTGOMERY	CITY OF COFFEYVILLE (AIRPORT)	11			NE	8	34	17	E
3	MONTGOMERY	CITY OF COFFEYVILLE (AIRPORT)	09			NE	8	34	17	E
3	MONTGOMERY	CITY OF COFFEYVILLE (AIRPORT)	03			NE	8	34	17	E
3	MONTGOMERY	CITY OF COFFEYVILLE (AIRPORT)	23	N2	S2	NE	8	34	17	E
3	MONTGOMERY	CITY OF COFFEYVILLE (AIRPORT)	12			NE	8	34	17	E
3	MONTGOMERY	CITY OF COFFEYVILLE (AIRPORT)	04			NE	8	34	17	E
3	MONTGOMERY	DOBSON (now WHEELER)	1-1925	SW	NW	SW	16	34	15	E

Priority 1B Wells

District	County	Lease Name	Well Number	Q1	Q2	Q3	Sect.	Twp.	Rng.	Dir.
3	MONTGOMERY	CITY OF COFFEYVILLE AIRPORT BAHR	36	NE	NE	SE	8	34	17	E
3	MONTGOMERY	CITY OF COFFEYVILLE (AIRPORT)	06			NE	8	34	17	E
3	MONTGOMERY	CITY OF COFFEYVILLE (AIRPORT)	07			NE	8	34	17	E
3	MONTGOMERY	CITY OF COFFEYVILLE (AIRPORT)	02			NE	8	34	17	E
3	MONTGOMERY	CITY OF COFFEYVILLE (AIRPORT)	32		SW	SE	8	34	17	E
3	MONTGOMERY	CITY OF COFFEYVILLE (AIRPORT)	08	SW	NE	NE	8	34	17	E
3	MONTGOMERY	CITY OF COFFEYVILLE (AIRPORT)	21	SE	SW	NE	8	34	17	E
3	MONTGOMERY	CITY OF COFFEYVILLE (AIRPORT)	05	NW	NE	NE	8	34	17	E
3	MONTGOMERY	CITY OF COFFEYVILLE (AIRPORT)	13	SW	NE	NE	8	34	17	E
3	MONTGOMERY	CITY OF COFFEYVILLE (AIRPORT)	18	NW	SE	NE	8	34	17	E
3	MONTGOMERY	STOLP	1				17	35	15	E
3	MONTGOMERY	HONN	1-B	NW	NW	NW	5	32	15	E
3	MONTGOMERY	HONN	4-A	NW	NW	NW	5	32	15	E
3	MONTGOMERY	GORDON	A			SE	11	32	15	E
3	MONTGOMERY	HONN	OW				5	32	15	E
3	MONTGOMERY	FREIDLINE	(FRE10)	NW	NE	SE	28	34	15	E
3	MONTGOMERY	FREIDLINE	(FRE06)	NW	NW	SE	28	34	15	E
3	MONTGOMERY	HONN	1-A		W2	NW	5	32	15	E
3	MONTGOMERY	WINKLEMAN	(SPE06)07	SE	SW	NW	30	32	14	E
3	MONTGOMERY	INDEPENDENCE (MATCO FAB)	(OW-1)	NW	SW	SE	26	32	15	E
3	MONTGOMERY	BROWNING (1-15 SWD)	(SEW14)	NW	SW	SE	18	33	15	E
3	MONTGOMERY	BROWNING OW1	(SEW16)	SW	SW	SE	18	33	15	E
3	MONTGOMERY	BROWNING OW2	(SEW15)	W2	SW	SE	18	33	15	E
3	MONTGOMERY	STOLP	3				17	35	15	E
3	MONTGOMERY	HONN	OW		N2	NW	5	32	15	E
3	MONTGOMERY	BANDWHEEL RANCH	29				4	35	15	E
3	MONTGOMERY	STOLP	2				17	35	15	E
3	MONTGOMERY	WINKLEMAN	(SPE02)10		C	NW	30	32	14	E
3	MONTGOMERY	WINKLEMAN	(SPE03)17		SW	NW	30	32	14	E
3	MONTGOMERY	WINKLEMAN	(SPE04)09	C	W2	NW	30	32	14	E
3	MONTGOMERY	WINKLEMAN	(SPE05)06	SW	SW	NW	30	32	14	E
3	MONTGOMERY	BANDWHEEL RANCH	30				4	35	15	E
3	MONTGOMERY	BANDWHEEL RANCH	31				4	35	15	E
3	MONTGOMERY	BANDWHEEL RANCH	32				4	35	15	E
3	MONTGOMERY	BANDWHEEL RANCH	33				4	35	15	E
3	MONTGOMERY	STOLP	4				17	35	15	E
3	MONTGOMERY	HONN	3-A	NW	NW	NW	5	32	15	E
3	MONTGOMERY	FREIDLINE	(FRE03)	NW	NE	SE	28	34	15	E
3	MONTGOMERY	FREIDLINE	(FRE05)	NW	NW	SE	28	34	15	E
3	MONTGOMERY	FREIDLINE	(FRE07)	NW	NW	SE	28	34	15	E
3	MONTGOMERY	HONN	2-A	SW	NW	NW	5	32	15	E
3	MONTGOMERY	WITTUM (not JEFFERSON)	1-A	NW	SW	NE	15	33	15	E
3	MONTGOMERY	COPAN LAKE	1				1	35	13	E
3	MONTGOMERY	CAMPBELL (not HUNTER)	OW1				14	34	16	E
3	MONTGOMERY	INDEPENDENCE (NEWMASER)	(NEW01)	NE	NE	SW	26	32	15	E
3	MONTGOMERY	UNKNOWN (NOT JEFFERSON)					15	32	15	E
3	MONTGOMERY	HONN	OW		N2	NW	5	32	15	E
3	MONTGOMERY	HONN	5-A		NW	NW	5	32	15	E
3	MONTGOMERY	GORDON	B			SE	11	32	15	E
3	MONTGOMERY	COFFEYVILLE-MAP LOC	01	NE	NW	SW	26	34	16	E
3	MONTGOMERY	WITTUM (not JEFFERSON)	1	SW	SW	NE	15	33	15	E
3	MONTGOMERY	CAMPBELL (not HUNTER)	OW3				14	34	16	E
3	MONTGOMERY	FREIDLINE	(FRE02)	NE	NE	SE	28	34	15	E

Priority 1B Wells

District	County	Lease Name	Well Number	Q1	Q2	Q3	Sect.	Twp.	Rng.	Dir.
3	MONTGOMERY	FREIDLINE	(FRE01)	NE	NE	SE	28	34	15	E
3	MONTGOMERY	FREIDLINE	(FRE09)	NE	NW	SE	28	34	15	E
3	MONTGOMERY	FREIDLINE	(FRE08)	SW	SE	SE	28	34	15	E
3	MONTGOMERY	CAMPBELL (not HUNTER)	OW2				14	34	16	E
3	MONTGOMERY	COFFEYVILLE-STARK	01	SW	SW	SE	26	34	16	E
3	MONTGOMERY	BANDWHEEL RANCH	28				4	35	15	E
3	MONTGOMERY	BANDWHEEL RANCH	02				4	35	15	E
3	MONTGOMERY	STOLP	5				17	35	15	E
3	MONTGOMERY	STOLP	6				17	35	15	E
3	MONTGOMERY	STOLP	7				17	35	15	E
3	MONTGOMERY	CITY OF COFFEYVILLE (AIRPORT)	50	SW	SW	NE	8	34	17	E
3	MONTGOMERY	WINKLEMAN	(SPE07)01	SW	SE	NW	30	32	14	E
3	MONTGOMERY	ROGERS (NOT POWELL)	OW#?	N2	NW	NE	14	33	14	E
3	MONTGOMERY	ROGERS (NOT POWELL)	1-INJ	SE	NW	NE	14	33	14	E
3	MONTGOMERY	ROGERS (POWELL)	OW#?	N2	SE	NE	14	33	14	E
3	MONTGOMERY	CLARK	1			NW	3	33	16	E
3	MONTGOMERY	CLARK	3			NW	3	33	16	E
3	MONTGOMERY	MITCHELL	1			NE	3	33	16	E
3	MONTGOMERY	MITCHELL	3			NE	3	33	16	E
3	MONTGOMERY	CLARK	4			NW	3	33	16	E
3	MONTGOMERY	CLARK	2			NW	3	33	16	E
3	MONTGOMERY	MITCHELL	2			NE	3	33	16	E
3	MONTGOMERY	BANDWHEEL RANCH	03				4	35	15	E
3	MONTGOMERY	MITCHELL	4			NE	3	33	16	E
3	MONTGOMERY	TRIMMELL (NOT LAFARGE)	3-1979			SW	3	32	16	E
3	MONTGOMERY	BELLAMY (NOT COOK)	3		NE	NE	18	35	17	E
3	MONTGOMERY	BELLAMY (NOT COOK)	2		NE	NE	18	35	17	E
3	MONTGOMERY	BELLAMY (NOT COOK)	6		NE	NE	18	35	17	E
3	MONTGOMERY	BELLAMY (NOT COOK)	4		NE	NE	18	35	17	E
3	MONTGOMERY	COFFEYVILLE	1		NE	SW	16	34	17	E
3	MONTGOMERY	PIERCE? (was "RIVER")	(RIV01)	NE	SE	SE	4	31	16	E
3	MONTGOMERY	TRIMMELL (NOT LAFARGE)	1-1975	SW	NE	SW	3	32	16	E
3	MONTGOMERY	TRIMMELL (NOT LAFARGE)	4-1979			SW	3	32	16	E
3	MONTGOMERY	TRIMMELL (NOT LAFARGE)	2-1975	SE	SW	SW	3	32	16	E
3	MONTGOMERY	TRIMMELL (NOT LAFARGE)	2-1979			SW	3	32	16	E
3	MONTGOMERY	TRIMMELL (NOT LAFARGE)	1-1979		SW	SW	3	32	16	E
3	MONTGOMERY	SUTTON (not Foster)	05	SW	SE	NE	2	33	13	E
3	MONTGOMERY	CLUBINE	7			NW	17	34	14	E
3	MONTGOMERY	SUTTON (not Foster)	16			NE	2	33	13	E
3	MONTGOMERY	WINKLEMAN	(SPE11)24	N2	NW	NW	30	32	14	E
3	MONTGOMERY	WINKLEMAN	(SPE12)08	SW	NW	NW	30	32	14	E
3	MONTGOMERY	SUTTON (not Foster)	01	N2	SE	NE	2	33	13	E
3	MONTGOMERY	SUTTON (not Foster)	06	NW	SE	NE	2	33	13	E
3	MONTGOMERY	SUTTON (not Foster)	09	C	SE	NE	2	33	13	E
3	MONTGOMERY	ROBERT SPEIRS	20		SE	SE	25	32	13	E
3	MONTGOMERY	SUTTON (not Foster)	15			NE	2	33	13	E
3	MONTGOMERY	SUTTON (not Foster)	11	SE	SW	NE	2	33	13	E
3	MONTGOMERY	SUTTON (not Foster)	12	NE	SE	NE	2	33	13	E
3	MONTGOMERY	WINKLEMAN	(SPE13)23	NW	NW	NW	30	32	14	E
3	MONTGOMERY	CITY OF COFFEYVILLE (AIRPORT)	20	SW	SE	NE	8	34	17	E
3	MONTGOMERY	COPAN LAKE	2				1	35	13	E
3	MONTGOMERY	CLUBINE	6			NW	17	34	14	E
3	MONTGOMERY	UNKNOWN (not TOWN)	1				14	34	13	E

Priority 1B Wells

District	County	Lease Name	Well Number	Q1	Q2	Q3	Sect.	Twp.	Rng.	Dir.
3	MONTGOMERY	UNKNOWN (not TOWN)	3				14	34	13	E
3	MONTGOMERY	UNKNOWN (not TOWN)	2				14	34	13	E
3	MONTGOMERY	UNKNOWN (not TOWN)	4				14	34	13	E
3	MONTGOMERY	UNKNOWN (not TOWN)	5				14	34	13	E
3	MONTGOMERY	CLUBINE (SCHULTEISS)	KS-3	SE	SE	NW	17	34	14	E
3	MONTGOMERY	CLUBINE	1	SE	SE	NW	17	34	14	E
3	MONTGOMERY	CLUBINE	4			NW	17	34	14	E
3	MONTGOMERY	CLUBINE	3			NW	17	34	14	E
3	MONTGOMERY	CASEMENT-West Betts (not "ROBB")	6		E2	SE	15	34	14	E
3	MONTGOMERY	CASEMENT-West Betts (not "ROBB")	WB-3		E2	SE	15	34	14	E
3	MONTGOMERY	CASEMENT-West Betts (not "ROBB")	11		E2	SE	15	34	14	E
3	MONTGOMERY	CLUBINE	5			NW	17	34	14	E
3	MONTGOMERY	DAVIDSON (not DAVIDISON)	06			SE	30	33	14	E
3	MONTGOMERY	DAVIDSON (not DAVIDISON)	W-1	NW	SW	SE	30	33	14	E
3	MONTGOMERY	DAVIDSON (not DAVIDISON)	03			SE	30	33	14	E
3	MONTGOMERY	SUTTON (not Foster)	14	C	NE	NE	2	33	13	E
3	MONTGOMERY	DAVIDSON (not DAVIDISON)	04			SE	30	33	14	E
3	MONTGOMERY	DAVIDSON (not DAVIDISON)	05			SE	30	33	14	E
3	MONTGOMERY	DAVIDSON (not DAVIDISON)	10			SE	30	33	14	E
3	MONTGOMERY	DAVIDSON (not DAVIDISON)	07			SE	30	33	14	E
3	MONTGOMERY	DAVIDSON (not DAVIDISON)	02			SE	30	33	14	E
3	MONTGOMERY	DAVIDSON (not DAVIDISON)	08			SE	30	33	14	E
3	MONTGOMERY	DAVIDSON (not DAVIDISON)	09			SE	30	33	14	E
3	MONTGOMERY	DAVIDSON (not DAVIDISON)	01			SE	30	33	14	E
3	MONTGOMERY	ROBERT SPEIRS	26		SE	SE	25	32	13	E
3	MONTGOMERY	SUTTON (not Foster)	07	NW	SW	NE	2	33	13	E
3	MONTGOMERY	WINKLEMAN	(SPE08)03	SE	SE	NW	30	32	14	E
3	MONTGOMERY	WINKLEMAN	(SPE10)15		SE	NW	30	32	14	E
3	MONTGOMERY	BANDWHEEL RANCH	01				4	35	15	E
3	MONTGOMERY	ROBERT SPEIRS	21		SE	SE	25	32	13	E
3	MONTGOMERY	CITY OF COFFEYVILLE	1	NE	SW	NW	8	34	17	E
3	MONTGOMERY	BUERSKENS	13	SE	SE	NW	13	31	16	E
3	MONTGOMERY	FLETCHER	KHHF 3	SW	NW	NW	14	34	13	E
3	MONTGOMERY	FLETCHER	KHHF 2	NW	NE	NE	14	34	13	E
3	MONTGOMERY	FLETCHER	KHHF 5	NW	SE	NE	14	34	13	E
3	MONTGOMERY	FLETCHER	KHHF 4	SW	NE	NE	14	34	13	E
3	MONTGOMERY	FLETCHER	KHHF 1	NE	NE	NE	14	34	13	E
3	MONTGOMERY	FLETCHER	KHHF 7	SW	SE	NE	14	34	13	E
3	MONTGOMERY	COFFEYVILLE CHURCH	(FIR01)		NW	NW	1	35	16	E
3	MONTGOMERY	Coffman	COF01	NE	SW	SW	5	32	17	E
3	MONTGOMERY	DJ Morris	DJM01	SE	SW	NE	3	35	14	E
3	MONTGOMERY	Fricke	FRI02	NW	NE	SE	13	34	15	E
3	MONTGOMERY	Fricke	FRI01	SW	SE	NE	13	34	15	E
3	MONTGOMERY	Linn	LIN3)M-1	SW	SE	SE	30	32	14	E
3	MONTGOMERY	Linn	LIN2)03-30	NE	SW	SE	30	32	14	E
3	MONTGOMERY	Linn	LIN6)44-30	SW	SE	SE	30	32	14	E
3	MONTGOMERY	Miller	MIL09	NE	NW	SE	11	31	16	E
3	MONTGOMERY	Miller	MIL01	SE	SW	SW	11	31	16	E
3	MONTGOMERY	Miller	MIL02	SE	SW	SW	11	31	16	E
3	MONTGOMERY	Miller	MIL03	SE	NW	SW	11	31	16	E
3	MONTGOMERY	Miller	MIL04	SW	SW	SE	11	31	16	E
3	MONTGOMERY	Miller	MIL05	NE	SW	SE	11	31	16	E
3	MONTGOMERY	Miller	MIL08	SE	NW	SE	11	31	16	E

Priority 1B Wells

District	County	Lease Name	Well Number	Q1	Q2	Q3	Sect.	Twp.	Rng.	Dir.
3	MONTGOMERY	Miller	MIL10	NE	NW	SE	11	31	16	E
3	MONTGOMERY	Miller	MIL11	NW	NW	SE	11	31	16	E
3	MONTGOMERY	Miller	MIL12	NW	NW	SE	11	31	16	E
3	MONTGOMERY	Miller	MIL07	SE	NW	SE	11	31	16	E
3	MONTGOMERY	HOOVER	1	SW	NE	NW	17	35	17	E
3	MONTGOMERY	HAYNES	1	SE	NE	NE	33	32	14	E
3	MONTGOMERY	SIMMONS	26	NW	NW	SE	19	32	14	E
3	MONTGOMERY	STARK	1	SE	SE	NW	36	32	13	E
3	MONTGOMERY	POWELL NORTH	1M	S2	S2	SE	18	34	14	E
3	MONTGOMERY	LOCKMILLER	5	NW	SW	NW	27	32	15	E
3	MONTGOMERY	LOCKMILLER	4	SE	SE	NW	27	32	15	E
3	MONTGOMERY	CITY OF COFFEYVILLE (AIRPORT)	19	SW	SW	NE	17	34	17	E
3	MONTGOMERY	CITY OF COFFEYVILLE (AIRPORT)	16	SW	SW	NE	17	34	17	E
3	MONTGOMERY	VEITH	B 23		NE	SW	27	33	14	E
3	MONTGOMERY	BAXTER "A"	LSE		NE	NE	34	31	16	E
3	MONTGOMERY	BAXTER "B"	LSE		SE	NE	34	31	16	E
3	MONTGOMERY	KUNZ (PRICE?)	1			NW	27	32	17	E
3	MONTGOMERY	BOWEN WILLIAM	(FOR01)	SE	NE	NE	32	34	17	E
3	MONTGOMERY	DENNIS	2			NE	34	33	17	E
3	MONTGOMERY	DENNIS	1			NE	34	33	17	E
3	MONTGOMERY	W LASSLEY (ED MARSHALL)	03-1909	SW	SW	SW	10	34	15	E
3	MONTGOMERY	W LASSLEY (ED MARSHALL)	02-1909	NW	SW	SW	10	34	15	E
3	MONTGOMERY	W LASSLEY (ED MARSHALL)	01-1909	NW	SW	SW	10	34	15	E
3	MONTGOMERY	W LASSLEY (J.R. MARSHALL)	01-1919	NE	NW	SW	10	34	15	E
3	MONTGOMERY	W LASSLEY (J.R. MARSHALL)	02-1909			SW	10	34	15	E
3	MONTGOMERY	W LASSLEY (J.E. MENNCH)	01-	NW	SW	SW	10	34	15	E
3	MONTGOMERY	W LASSLEY (BROADBENT)	02-1930			SW	10	34	15	E
3	MONTGOMERY	W LASSLEY (MARSHAL)	01-1930	NW	SE	SW	10	34	15	E
3	MONTGOMERY	HIGHT-WALLIS				SW	30	31	16	E
3	MONTGOMERY	HIGHT-WALLIS				SW	30	31	16	E
3	MONTGOMERY	WILDGRUBE	5W		NE	SW	30	31	16	E
3	MONTGOMERY	WILDGRUBE	2W		NE	SW	30	31	16	E
3	MONTGOMERY	WILDGRUBE	1		NE	SW	30	31	16	E
3	MONTGOMERY	WILDGRUBE	2		NE	SW	30	31	16	E
3	MONTGOMERY	WILDGRUBE	3		NE	SW	30	31	16	E
3	MONTGOMERY	WILDGRUBE	4		NE	SW	30	31	16	E
3	MONTGOMERY	W LASSLEY (J.R. WAGNER)	01-1909		NW	NW	10	34	15	E
3	MONTGOMERY	GARTNER	GAR01		NE	SW	32	31	16	E
3	MONTGOMERY	GARTNER	GAR03		NE	SW	32	31	16	E
3	MONTGOMERY	GARTNER	GAR05		NE	SW	32	31	16	E
3	MONTGOMERY	GARTNER	GAR08		NW	SE	32	31	16	E
3	MONTGOMERY	GARTNER	GAR04		SW	NW	32	31	16	E
3	MONTGOMERY	W LASSLEY	00			NW	10	34	15	E
3	MONTGOMERY	W LASSLEY (A.J. BROADBENT)	03-1909	NW	NW	SW	10	34	15	E
3	MONTGOMERY	W LASSLEY (A.J. BROADBENT)	04-1909	SW	NW	SW	10	34	15	E
3	MONTGOMERY	W LASSLEY (BROADBENT)	01-1930	C	NW	SW	10	34	15	E
3	MONTGOMERY	W LASSLEY (A.J. BROADBENT)	01-1904			SW	10	34	15	E
3	MONTGOMERY	W LASSLEY (MARSHAL)	02-1930	NW	SE	SW	10	34	15	E
3	MONTGOMERY	W LASSLEY	00		N2	NW	10	34	15	E
3	MONTGOMERY	GARTNER	GAR07		SW	SE	32	31	16	E
3	MONTGOMERY	W LASSLEY (A.J. BROADBENT)	02-1904		NW	SW	10	34	15	E
3	MONTGOMERY	DOBSON-1925 (WHEELER/BILLER)	1	SW	NW	SW	16	34	15	E
3	MONTGOMERY	WILDGRUBE	3W		NE	SW	30	31	16	E

Priority 1B Wells

District	County	Lease Name	Well Number	Q1	Q2	Q3	Sect.	Twp.	Rng.	Dir.
3	MONTGOMERY	HIGHT-WALLIS	1-I	NE	NW	SW	30	31	16	E
3	MONTGOMERY	WILDGRUBE	4W		NE	SW	30	31	16	E
3	MONTGOMERY	DIANA BISHOP (FOUTS II)	4	E2	SE	NW	30	33	14	E
3	MONTGOMERY	DIANA BISHOP (FOUTS II)	1	NE	SE	NW	30	33	14	E
3	MONTGOMERY	DIANA BISHOP (FOUTS II)	3	W2	SE	NW	30	33	14	E
3	MONTGOMERY	DIANA BISHOP (FOUTS II)	2	NW	SE	NW	30	33	14	E
3	MONTGOMERY	DIANA BISHOP (FOUTS II)	5	SE	SE	NW	30	33	14	E
3	MONTGOMERY	DIANA BISHOP (FOUTS II)	6	SW	SE	NW	30	33	14	E
3	NEOSHO	BRENEMAN (now BEACHER BROTHERS)	1	E2	E2	NE	32	28	19	E
3	NEOSHO	M. K. HEADY	(STR10)		SE	NE	25	28	19	E
3	NEOSHO	M. K. HEADY	(STR06) 2	SE	SE	NE	25	28	19	E
3	NEOSHO	M. K. HEADY	(STR05)		SE	NE	25	28	19	E
3	NEOSHO	M. K. HEADY	(STR09)		SE	NE	25	28	19	E
3	NEOSHO	M. K. HEADY	(STR02)		SE	NE	25	28	19	E
3	NEOSHO	M. K. HEADY	(STR04)		SE	NE	25	28	19	E
3	NEOSHO	M. K. HEADY	(STR08)		SE	NE	25	28	19	E
3	NEOSHO	BURLINGAME (LECK)	(FLEC03)		E2	SW	30	30	18	E
3	NEOSHO	BURLINGAME (LECK)	(FLEC04)		E2	SW	30	30	18	E
3	NEOSHO	CABLE-HURT	12			NE	30	30	18	E
3	NEOSHO	BURLINGAME (LECK)	(FLEC02)		E2	SW	30	30	18	E
3	NEOSHO	BURLINGAME (LECK)	X		E2	SW	30	30	18	E
3	NEOSHO	CABLE-HURT	(CAB02)		NW	NE	30	30	18	E
3	NEOSHO	CABLE-HURT	(CAB03)		NW	NE	30	30	18	E
3	NEOSHO	BURLINGAME (LECK)	(FLEC01)		E2	SW	30	30	18	E
3	NEOSHO	CABLE-HURT	(CAB11)		SW	NE	30	30	18	E
3	NEOSHO	CABLE-HURT	(CAB10)		SW	NE	30	30	18	E
3	NEOSHO	CABLE-HURT	13			NE	30	30	18	E
3	NEOSHO	CABLE-HURT	(CAB09)		SW	NE	30	30	18	E
3	NEOSHO	CABLE-HURT	(CAB07)		SW	NE	30	30	18	E
3	NEOSHO	BURRESS	76	NW	NE	SW	29	28	20	E
3	NEOSHO	CONVERSE (HENRY)	(CON04)		NW	SW	20	28	18	E
3	NEOSHO	CONVERSE (HENRY)	(CON05)		NW	SW	20	28	18	E
3	NEOSHO	CONVERSE (HENRY)	(CON06)		NW	SW	20	28	18	E
3	NEOSHO	CONVERSE (HENRY)	(CON11)		NW	SW	20	28	18	E
3	NEOSHO	CONVERSE (HENRY)	(CON10)		NW	SW	20	28	18	E
3	NEOSHO	CONVERSE (HENRY)	(CON08)		NW	SW	20	28	18	E
3	NEOSHO	CONVERSE (HENRY)	(CON07)		NW	SW	20	28	18	E
3	NEOSHO	CONVERSE (HENRY)	(CON09)		NW	SW	20	28	18	E
3	NEOSHO	CONVERSE (HENRY)	(CON01)		NW	SW	20	28	18	E
3	NEOSHO	CONVERSE (HENRY)	(CON02)		NW	SW	20	28	18	E
3	NEOSHO	CONVERSE (HENRY)	(CON03)		NW	SW	20	28	18	E
3	NEOSHO	CROSLIN	CRO01		SW	NE	1	27	18	E
3	NEOSHO	CROSLIN	CRO02		SW	NE	1	27	18	E
3	NEOSHO	CROSLIN	CRO03		SW	NE	1	27	18	E
3	NEOSHO	CROSLIN	CRO04		SW	NE	1	27	18	E
3	NEOSHO	WHELAN (WHITED/KENNEDY)	B-1		NW	SW	35	28	20	E
3	NEOSHO	NEELEY (RUSTMAN)	B		S2	NW	12	28	18	E
3	NEOSHO	NEELEY (RUSTMAN)	H		S2	NW	12	28	18	E
3	NEOSHO	NEELEY (RUSTMAN)	G		S2	NW	12	28	18	E
3	NEOSHO	NEELEY (RUSTMAN)	C		S2	NW	12	28	18	E
3	NEOSHO	NEELEY (RUSTMAN)	D		S2	NW	12	28	18	E
3	NEOSHO	JOHNS A	7-B	NW	NW	SE	22	28	19	E

Priority 1B Wells

District	County	Lease Name	Well Number	Q1	Q2	Q3	Sect.	Twp.	Rng.	Dir.
3	NEOSHO	BEACHNER BROS. - NUNS (was SISTERS O'BRIEN)	OW-			NW	17	29	21	E
3	NEOSHO	BEACHNER BROS. - NUNS (was SISTERS O'BRIEN)	OW-			NW	17	29	21	E
3	NEOSHO	McCLARNAN (now Mark Smith)	B	E2	W2	NE	17	29	21	E
3	NEOSHO	McCLARNAN (now Mark Smith)	C	E2	W2	NE	17	29	21	E
3	NEOSHO	BEACHNER BROS. - NUNS (was SISTERS O'BRIEN)	OW-			NW	17	29	21	E
3	NEOSHO	BEACHNER BROS. - NUNS (was SISTERS O'BRIEN)	OW-			NW	17	29	21	E
3	NEOSHO	BEACHNER BROS. - NUNS (was SISTERS O'BRIEN)	OW-			NW	17	29	21	E
3	NEOSHO	BEACHNER BROS. - NUNS (was SISTERS O'BRIEN)	OW-			NW	17	29	21	E
3	NEOSHO	BEACHNER	(BEA05)		E2	NE	21	29	21	E
3	NEOSHO	BEACHNER	(BEA01)		E2	NE	21	29	21	E
3	NEOSHO	BEACHNER	(BEA25)		E2	NE	21	29	21	E
3	NEOSHO	BEACHNER	(BEA27)		E2	NE	21	29	21	E
3	NEOSHO	BEACHNER	(BEA20)		E2	NE	21	29	21	E
3	NEOSHO	BRILEY (not KRUEGER)	24			NE	19	27	19	E
3	NEOSHO	BRILEY (not KRUEGER)	23			NE	19	27	19	E
3	NEOSHO	BRILEY (not KRUEGER)	10			NE	19	27	19	E
3	NEOSHO	BRILEY (not KRUEGER)	21			NE	19	27	19	E
3	NEOSHO	BRILEY (not KRUEGER)	26			NE	19	27	19	E
3	NEOSHO	BRILEY (not KRUEGER)	25			NE	19	27	19	E
3	NEOSHO	ORR	ORR03			S2	20	27	19	E
3	NEOSHO	BRILEY (not KRUEGER)	05			NE	19	27	19	E
3	NEOSHO	BRILEY (not KRUEGER)	04			NE	19	27	19	E
3	NEOSHO	BRILEY (not KRUEGER)	02			NE	19	27	19	E
3	NEOSHO	BRILEY (not KRUEGER)	12			NE	19	27	19	E
3	NEOSHO	BROOKSHIRE (MOYER)	(NEO-02)	SW	NE	NE	12	28	18	E
3	NEOSHO	BROOKSHIRE (MOYER)	(NEO-03)	SW	NE	NE	12	28	18	E
3	NEOSHO	ORR	ORR04			S2	20	27	19	E
3	NEOSHO	BRILEY (not KRUEGER)	15			NE	19	27	19	E
3	NEOSHO	ORR	ORR07			S2	20	27	19	E
3	NEOSHO	BRILEY (not KRUEGER)	08			NE	19	27	19	E
3	NEOSHO	BROOKSHIRE (MOYER)	(NEO-01)	SW	NE	NE	12	28	18	E
3	NEOSHO	BRILEY (not KRUEGER)	20			NE	19	27	19	E
3	NEOSHO	BROOKSHIRE (MOYER)	(NEO-06)	SW	NE	NE	12	28	18	E
3	NEOSHO	BROOKSHIRE (MOYER)	(NEO-05)	SW	NE	NE	12	28	18	E
3	NEOSHO	ORR	ORR08			S2	20	27	19	E
3	NEOSHO	BRILEY (not KRUEGER)	19			NE	19	27	19	E
3	NEOSHO	BRILEY (not KRUEGER)	17			NE	19	27	19	E
3	NEOSHO	ORR	ORR01			S2	20	27	19	E
3	NEOSHO	NEELEY (RUSTMAN)	L		S2	NW	12	28	18	E
3	NEOSHO	NEELEY (RUSTMAN)	E		S2	NW	12	28	18	E
3	NEOSHO	NEELEY (RUSTMAN)	F		S2	NW	12	28	18	E
3	NEOSHO	NEELEY (RUSTMAN)	I		S2	NW	12	28	18	E
3	NEOSHO	NEELEY (RUSTMAN)	J		S2	NW	12	28	18	E
3	NEOSHO	BRILEY (not KRUEGER)	06			NE	19	27	19	E
3	NEOSHO	BRILEY (not KRUEGER)	07			NE	19	27	19	E
3	NEOSHO	ORR	ORR05			S2	20	27	19	E
3	NEOSHO	BRILEY (not KRUEGER)	14			NE	19	27	19	E

Priority 1B Wells

District	County	Lease Name	Well Number	Q1	Q2	Q3	Sect.	Twp.	Rng.	Dir.
3	NEOSHO	MITCHELL (REINHARDT)	13	SW	SE	NE	28	27	19	E
3	NEOSHO	MITCHELL (REINHARDT)	30	SW	SE	NE	28	27	19	E
3	NEOSHO	MITCHELL (REINHARDT)	07	SW	SE	NE	28	27	19	E
3	NEOSHO	MITCHELL (REINHARDT)	5-B	NE	SE	NE	28	27	19	E
3	NEOSHO	MITCHELL (REINHARDT)	11	SE	SW	NE	28	27	19	E
3	NEOSHO	NEELEY (RUSTMAN)	A		S2	NW	12	28	18	E
3	NEOSHO	BRILEY (not KRUEGER)	16			NE	19	27	19	E
3	NEOSHO	NEELEY (RUSTMAN)	K		S2	NW	12	28	18	E
3	NEOSHO	MITCHELL (REINHARDT)	27	SW	SE	NE	28	27	19	E
3	NEOSHO	BRILEY (not KRUEGER)	13			NE	19	27	19	E
3	NEOSHO	BRILEY (not KRUEGER)	22			NE	19	27	19	E
3	NEOSHO	ORR	ORR06			S2	20	27	19	E
3	NEOSHO	MITCHELL (REINHARDT)	17	SW	SE	NE	28	27	19	E
3	NEOSHO	MITCHELL (REINHARDT)	19	NW	SW	NE	28	27	19	E
3	NEOSHO	MITCHELL (REINHARDT)	29	SW	SE	NE	28	27	19	E
3	NEOSHO	MITCHELL (REINHARDT)	18	SW	SE	NE	28	27	19	E
3	NEOSHO	MITCHELL (REINHARDT)	31	W2	SE	NE	28	27	19	E
3	NEOSHO	MITCHELL (REINHARDT)	38	N2	SE	NE	28	27	19	E
3	NEOSHO	MITCHELL (REINHARDT)	36	NW	SE	NE	28	27	19	E
3	NEOSHO	MITCHELL (REINHARDT)	1-B	NE	SE	NE	28	27	19	E
3	NEOSHO	MITCHELL (REINHARDT)	08	NW	SE	NE	28	27	19	E
3	NEOSHO	MITCHELL (REINHARDT)	26	SE	SW	NE	28	27	19	E
3	NEOSHO	BROOKSHIRE	I 1	S2	N2	NE	12	28	18	E
3	NEOSHO	ORR	ORR16			S2	20	27	19	E
3	NEOSHO	ORR	ORR17			S2	20	27	19	E
3	NEOSHO	M. K. HEADY	(STR03)		SE	NE	25	28	19	E
3	NEOSHO	M. K. HEADY	(KASA1)	NE	NE	SE	25	28	19	E
3	NEOSHO	M. K. HEADY	(STR07)		SE	NE	25	28	19	E
3	NEOSHO	BRENEMAN (now BEACHER BROTHERS)	2		N2	NE	32	28	19	E
3	NEOSHO	HECK (now Mark Smith)	F	W2	W2	NE	17	29	21	E
3	NEOSHO	HECK (now Mark Smith)	G	W2	W2	NE	17	29	21	E
3	NEOSHO	HECK (now Mark Smith)	H	W2	W2	NE	17	29	21	E
3	NEOSHO	HECK (now Mark Smith)	I	W2	W2	NE	17	29	21	E
3	NEOSHO	BEACHNER	(BEA28)		E2	NE	21	29	21	E
3	NEOSHO	WICKER (BIDEAU-RETTIG)	(WIC-03)	SE	NE	NE	12	28	18	E
3	NEOSHO	ORR	ORR15			S2	20	27	19	E
3	NEOSHO	ORR	ORR12			S2	20	27	19	E
3	NEOSHO	ORR	ORR13			S2	20	27	19	E
3	NEOSHO	ORR	ORR10			S2	20	27	19	E
3	NEOSHO	ORR	ORR11			S2	20	27	19	E
3	NEOSHO	Shaw (NE-River)	SHAWRI	SE	SE	NE	16	28	19	E
3	NEOSHO	ORR	ORR09			S2	20	27	19	E
3	NEOSHO	ORR	ORR14			S2	20	27	19	E
3	NEOSHO	Big Creek Ranch	(BCR03)	NW	NE	SW	15	27	19	E
3	NEOSHO	SHAW	302	SW	SW	SW	15	28	19	E
3	NEOSHO	SHAW	70	NW	NE	SE	21	28	19	E
3	NEOSHO	SHAW	71	SW	SE	NE	21	28	19	E
3	NEOSHO	SHAW	118	NE	NE	NE	15	28	19	E
3	NEOSHO	SHAW	301	SW	SW	SW	15	28	19	E
3	NEOSHO	SHAW	311	SW	SW	SW	15	28	19	E
3	NEOSHO	SHAW	319	SW	SW	SW	15	28	19	E
3	NEOSHO	NELSON	N 2	NE	NW	NE	4	27	18	E
3	NEOSHO	NELSON	N 8	SW	NE	NE	4	27	18	E

Priority 1B Wells

District	County	Lease Name	Well Number	Q1	Q2	Q3	Sect.	Twp.	Rng.	Dir.
3	NEOSHO	WHELAN (WHITED)	25			SW	35	28	20	E
3	NEOSHO	WHELAN (WHITED)	27			SW	35	28	20	E
3	NEOSHO	WHELAN (WHITED)	24			SW	35	28	20	E
3	NEOSHO	WHELAN (WHITED)	26			SW	35	28	20	E
3	NEOSHO	WHELAN (WHITED)	32			SW	35	28	20	E
3	NEOSHO	WHELAN (WHITED)	17			SW	35	28	20	E
3	NEOSHO	WHELAN (WHITED)	44			SW	35	28	20	E
3	NEOSHO	WHELAN (WHITED)	23			SW	35	28	20	E
3	NEOSHO	WHELAN (WHITED)	22			SW	35	28	20	E
3	NEOSHO	WHELAN (WHITED)	21			SW	35	28	20	E
3	NEOSHO	WHELAN (WHITED)	35			SW	35	28	20	E
3	NEOSHO	CROSLIN	CRO05		SW	NE	1	27	18	E
3	NEOSHO	MITCHELL (REINHARDT)	05	NE	NW	SE	28	27	19	E
3	NEOSHO	MITCHELL (REINHARDT)	15	NE	NW	SE	28	27	19	E
3	NEOSHO	MITCHELL (REINHARDT)	09	NE	NW	SE	28	27	19	E
3	NEOSHO	MITCHELL (REINHARDT)	16	NE	NW	SE	28	27	19	E
3	NEOSHO	MITCHELL (REINHARDT)	10	NW	NE	SE	28	27	19	E
3	NEOSHO	MITCHELL (REINHARDT)	28	NW	NE	SE	28	27	19	E
3	NEOSHO	CROSLIN	CRO09		SW	NE	1	27	18	E
3	NEOSHO	MITCHELL (REINHARDT)	01	SE	NW	SE	28	27	19	E
3	NEOSHO	CROSLIN	CRO08		SW	NE	1	27	18	E
3	NEOSHO	CROSLIN	CRO07		SW	NE	1	27	18	E
3	NEOSHO	MITCHELL (REINHARDT)	06	NW	NE	SE	28	27	19	E
3	NEOSHO	CROSLIN	CRO06		SW	NE	1	27	18	E
3	NEOSHO	NIESES (NOVOTONY)	OW			NE	18	30	18	E
3	NEOSHO	NIESES (NOVOTONY)	06	SW	SW	NE	18	30	18	E
3	NEOSHO	MITCHELL (REINHARDT)	12	NE	NW	SE	28	27	19	E
3	NEOSHO	MITCHELL (REINHARDT)	24	SE	NW	SE	28	27	19	E
3	NEOSHO	MITCHELL (REINHARDT)	25	SW	NW	SE	28	27	19	E
3	NEOSHO	MITCHELL (REINHARDT)	24	SE	NW	SE	28	27	19	E
3	NEOSHO	MITCHELL (REINHARDT)	21	SE	NW	SE	28	27	19	E
3	NEOSHO	MITCHELL (REINHARDT)	41	SE	NW	SE	28	27	19	E
3	NEOSHO	WHELAN (WHITED)	10			SW	35	28	20	E
3	NEOSHO	WHELAN (WHITED)	29			SW	35	28	20	E
3	NEOSHO	WHELAN (WHITED)	19			SW	35	28	20	E
3	NEOSHO	WHELAN (WHITED)	45			SW	35	28	20	E
3	NEOSHO	WHELAN (WHITED)	20			SW	35	28	20	E
3	NEOSHO	WHELAN (WHITED)	12			SW	35	28	20	E
3	NEOSHO	WHELAN (WHITED)	04			SW	35	28	20	E
3	NEOSHO	WHELAN (WHITED)	36			SW	35	28	20	E
3	NEOSHO	WHELAN (WHITED)	37			SW	35	28	20	E
3	NEOSHO	WHELAN (WHITED)	42			SW	35	28	20	E
3	NEOSHO	WHELAN (WHITED)	39			SW	35	28	20	E
3	NEOSHO	WHELAN (WHITED)	18			SW	35	28	20	E
3	NEOSHO	WHELAN (WHITED)	16			SW	35	28	20	E
3	NEOSHO	WHELAN (WHITED)	43			SW	35	28	20	E
3	NEOSHO	WHELAN (WHITED)	41			SW	35	28	20	E
3	NEOSHO	WHELAN (WHITED)	02			SW	35	28	20	E
3	NEOSHO	WHELAN (WHITED)	03			SW	35	28	20	E
3	NEOSHO	WHELAN (WHITED)	46			SW	35	28	20	E
3	NEOSHO	WHELAN (WHITED)	31			SW	35	28	20	E
3	NEOSHO	WHELAN (WHITED)	30			SW	35	28	20	E
3	NEOSHO	WHELAN (WHITED)	06			SW	35	28	20	E

Priority 1B Wells

District	County	Lease Name	Well Number	Q1	Q2	Q3	Sect.	Twp.	Rng.	Dir.
3	NEOSHO	WHELAN (WHITED)	34			SW	35	28	20	E
3	NEOSHO	WHELAN (WHITED)	40			SW	35	28	20	E
3	NEOSHO	WHELAN (WHITED)	38			SW	35	28	20	E
3	NEOSHO	WHELAN (WHITED)	01			SW	35	28	20	E
3	NEOSHO	WHELAN (WHITED)	05			SW	35	28	20	E
3	NEOSHO	WHELAN (WHITED)	07			SW	35	28	20	E
3	NEOSHO	WHELAN (WHITED)	09			SW	35	28	20	E
3	NEOSHO	WHELAN (WHITED)	11			SW	35	28	20	E
3	NEOSHO	WHELAN (WHITED)	13			SW	35	28	20	E
3	NEOSHO	WHELAN (WHITED)	28			SW	35	28	20	E
3	NEOSHO	WHELAN (WHITED)	15			SW	35	28	20	E
3	NEOSHO	BUTLER (DRYBREAD)	04-1917		E2	NE	5	27	18	E
3	NEOSHO	BUTLER (DRYBREAD)	21-1918		E2	NE	5	27	18	E
3	NEOSHO	BUTLER (DRYBREAD)	05-1917		E2	NE	5	27	18	E
3	NEOSHO	BUTLER (DRYBREAD)	07-1917		E2	NE	5	27	18	E
3	NEOSHO	BUTLER (DRYBREAD)	11-1918		E2	NE	5	27	18	E
3	NEOSHO	BUTLER (DRYBREAD)	25-1920		NE	NE	5	27	18	E
3	NEOSHO	BUTLER (DRYBREAD)	26-1920		SE	NE	5	27	18	E
3	NEOSHO	BUTLER (DRYBREAD)	10-1918		E2	NE	5	27	18	E
3	NEOSHO	BUTLER (DRYBREAD)	02-1916		E2	NE	5	27	18	E
3	NEOSHO	HORTON (LECK)	08		W2	SE	30	30	18	E
3	NEOSHO	HORTON (LECK)	10		W2	SE	30	30	18	E
3	NEOSHO	HORTON (LECK)	12		W2	SE	30	30	18	E
3	NEOSHO	HORTON (LECK)	11		W2	SE	30	30	18	E
3	NEOSHO	HORTON (LECK)	09		W2	SE	30	30	18	E
3	NEOSHO	HORTON (LECK)	06		W2	SE	30	30	18	E
3	NEOSHO	HORTON (LECK)	05		W2	SE	30	30	18	E
3	NEOSHO	MATNEY (GRAHAM)	OW2	W2	E2	SE	19	30	18	E
3	NEOSHO	MATNEY (GRAHAM)	B-1	W2	E2	SE	19	30	18	E
3	NEOSHO	MATNEY (GRAHAM)	B-4	W2	E2	SE	19	30	18	E
3	NEOSHO	CABLE-HURT	(CAB04)		NW	NE	30	30	18	E
3	NEOSHO	CABLE-HURT	(CAB08)		SW	NE	30	30	18	E
3	NEOSHO	CABLE-HURT	(CAB06)		NW	NE	30	30	18	E
3	NEOSHO	CABLE-HURT	(CAB05)		NW	NE	30	30	18	E
3	NEOSHO	CABLE-HURT	(CAB01)		NW	NE	30	30	18	E
3	NEOSHO	HORTON (LECK)	07		W2	SE	30	30	18	E
3	NEOSHO	HORTON (LECK)	03		W2	SE	30	30	18	E
3	NEOSHO	HORTON (LECK)	01		W2	SE	30	30	18	E
3	NEOSHO	HORTON (LECK)	02		W2	SE	30	30	18	E
3	NEOSHO	HORTON (LECK)	04		W2	SE	30	30	18	E
3	NEOSHO	BUTLER	(BUT31)	SE	NW	NE	30	28	21	E
3	NEOSHO	MITCHELL (REINHARDT)	W46	SE	SW	NE	28	27	19	E
3	NEOSHO	MITCHELL (REINHARDT)	51	SE	SW	NE	28	27	19	E
3	NEOSHO	MITCHELL (REINHARDT)	48	SE	SW	NE	28	27	19	E
3	NEOSHO	BUTLER	(BUT29)	SW	NE	NE	30	28	21	E
3	NEOSHO	BUTLER	(BUT43)	SW	NE	NE	30	28	21	E
3	NEOSHO	BUTLER	(BUT30)	SW	NE	NE	30	28	21	E
3	NEOSHO	BUTLER	(BUT27)	SE	NE	NE	30	28	21	E
3	NEOSHO	BUTLER	(BUT05)	NW	NW	NE	30	28	21	E
3	NEOSHO	BUTLER	(BUT06)	NE	NW	NE	30	28	21	E
3	NEOSHO	MITCHELL (REINHARDT)	W45	NE	SW	NE	28	27	19	E
3	NEOSHO	BUTLER	(BUT41)	SE	NW	NE	30	28	21	E
3	NEOSHO	BUTLER	(BUT19)	NE	NW	NE	30	28	21	E

Priority 1B Wells

District	County	Lease Name	Well Number	Q1	Q2	Q3	Sect.	Twp.	Rng.	Dir.
3	NEOSHO	HECK (now Mark Smith)	A	W2	W2	NE	17	29	21	E
3	NEOSHO	BEACHNER BROS. - NUNS (was SISTERS O'BRIEN)	OW-			NW	17	29	21	E
3	NEOSHO	BEACHNER BROS. - NUNS (was SISTERS O'BRIEN)	OW-			NW	17	29	21	E
3	NEOSHO	BEACHNER BROS. - NUNS (was SISTERS O'BRIEN)	OW-			NW	17	29	21	E
3	NEOSHO	BEACHNER BROS. - NUNS (was SISTERS O'BRIEN)	OW-			NW	17	29	21	E
3	NEOSHO	BEACHNER BROS. - NUNS (was SISTERS O'BRIEN)	OW-			NW	17	29	21	E
3	NEOSHO	HECK (now Mark Smith)	D	W2	W2	NE	17	29	21	E
3	NEOSHO	BEACHNER BROS. - NUNS (was SISTERS O'BRIEN)	OW-			NW	17	29	21	E
3	NEOSHO	BEACHNER BROS. - NUNS (was SISTERS O'BRIEN)	OW-			NW	17	29	21	E
3	NEOSHO	HECK (now Mark Smith)	C	W2	W2	NE	17	29	21	E
3	NEOSHO	BEACHNER BROS. - NUNS (was SISTERS O'BRIEN)	OW-			NW	17	29	21	E
3	NEOSHO	BEACHNER BROS. - NUNS (was SISTERS O'BRIEN)	OW-			NW	17	29	21	E
3	NEOSHO	HECK (now Mark Smith)	B	W2	W2	NE	17	29	21	E
3	NEOSHO	HECK (now Mark Smith)	E	W2	W2	NE	17	29	21	E
3	NEOSHO	McCLARNAN (now Mark Smith)	A	E2	W2	NE	17	29	21	E
3	OSAGE	LAMONT HILLS RESORT (BAUCK)	4-23	W2	SW	NE	23	16	16	E
3	OSAGE	LAMONT HILLS RESORT (BAUCK)	1-23	NW	SW	NE	23	16	16	E
3	OSAGE	LAMONT HILLS RESORT (BAUCK)	3-23	SW	SE	NE	23	16	16	E
3	OSAGE	GLEN BAUCK (LAMONT HILLS RESORT)	1-23	SE	SW	NE	23	16	16	E
3	OSAGE	GLEN BAUCK (LAMONT HILLS RESORT)	2-23	NE	SE	NE	23	16	16	E
3	WILSON	CRAWFORD/GRAHAM	(06)	SW	SW	NW	7	30	16	E
3	WILSON	CRAWFORD/GRAHAM	(03)	NE	NW	SW	7	30	16	E
3	WILSON	CRAWFORD/GRAHAM	(04)	NW	NW	SW	7	30	16	E
3	WILSON	CRAWFORD/GRAHAM	(14)	NW	NE	SW	7	30	16	E
3	WILSON	CRAWFORD/GRAHAM	(13)	NW	NE	SW	7	30	16	E
3	WILSON	CRAWFORD/GRAHAM	(11)	NW	NE	SW	7	30	16	E
3	WILSON	CRAWFORD/GRAHAM	(08)	NE	NW	SW	7	30	16	E
3	WILSON	CRAWFORD/GRAHAM	(05)	SW	SW	NW	7	30	16	E
3	WILSON	CRAWFORD/GRAHAM	(01)	SW	NW	SW	7	30	16	E
3	WILSON	MILLER (HYDORN 'A')	A 1	NE	NE	NE	27	27	17	E
3	WILSON	Hunnicut	HUN02	SE	SW	SE	34	30	17	E
3	WILSON	Frankenberry	FRA01	NE	NE	NE	14	30	15	E
3	WILSON	Chamberlin	CHA02	NE	SW	NE	17	30	16	E
3	WILSON	ARGO-FRANKENBERRY (not Banc)	1A		E2	SW	8	30	16	E
3	WILSON	ARGO-FRANKENBERRY (not Banc)	04		E2	SW	8	30	16	E
3	WILSON	ARGO-FRANKENBERRY (not Banc)	03		E2	SW	8	30	16	E
3	WILSON	ARGO-FRANKENBERRY (not Banc)	02		E2	SW	8	30	16	E
3	WILSON	ARGO-FRANKENBERRY (not Banc)	4A		E2	SW	8	30	16	E
3	WILSON	ARGO-FRANKENBERRY (not Banc)	01		E2	SW	8	30	16	E
3	WILSON	ARGO-FRANKENBERRY (not Banc)	2A		E2	SW	8	30	16	E
3	WILSON	ARGO-FRANKENBERRY (not Banc)	3A		E2	SW	8	30	16	E
3	WILSON	J H ARMSTRONG	1	SE	NE	NE	11	29	14	E
3	WILSON	TRAVIS MILLER	(MILOW6)			SW	30	27	16	E
3	WILSON	TRAVIS MILLER	(MILOW3)			SW	30	27	16	E

Priority 1B Wells

District	County	Lease Name	Well Number	Q1	Q2	Q3	Sect.	Twp.	Rng.	Dir.
3	WILSON	TRAVIS MILLER	(MILOW1)			SW	30	27	16	E
3	WILSON	TRAVIS MILLER	(MILOW4)			SW	30	27	16	E
3	WILSON	TRAVIS MILLER	(MILOW2)			SW	30	27	16	E
3	WILSON	TRAVIS MILLER	(MILOW5)			SW	30	27	16	E
3	WILSON	TRAVIS MILLER	(MILOW7)			SW	30	27	16	E
3	WILSON	Whiteside	WHI01	NE	NW	SW	12	30	15	E
3	WILSON	Chamberlin	CHA01	SW	NW	NE	17	30	16	E
3	WILSON	MAYHOOD (not Berryman)	01	SE	SE	NW	20	30	16	E
3	WILSON	MAYHOOD (not Berryman)	03	SE	SE	NW	20	30	16	E
3	WILSON	LOUR	2	NE	NW	SE	20	30	16	E
3	WILSON	LOUR	1	NW	NW	SE	20	30	16	E
3	WILSON	MOORE	(MOO-01)		SE	NE	17	30	16	E
3	WILSON	MOORE	(MOO-02)		SE	NE	17	30	16	E
3	WILSON	MOORE	(MOO-03)		SE	NE	17	30	16	E
3	WILSON	MOORE	(MOO-04)		SE	NE	17	30	16	E
3	WOODSON	Laidlaw	LAI04	NE	SE	NE	2	26	15	E
3	WOODSON	Laidlaw	LAI03	NE	SE	NE	2	26	15	E
3	WOODSON	CUMMINGS	C	NW	NE	SE	28	25	17	E
3	WOODSON	CUMMINGS	A	NE	NE	SE	28	25	17	E
3	WOODSON	CUMMINGS	B	NE	NE	SE	28	25	17	E
3	WOODSON	ELLIS	1-SWD	SE	SW	SW	5	24	17	E
3	WOODSON	Ashlock/NORDMEYER	(ASH06)	NW	NE	SW	14	25	13	E
3	WOODSON	Ashlock/Mason	(ASH05)	NE	NW	SW	14	25	13	E
3	WOODSON	LYLE/Bernard	(ASH01)	SW	SW	NW	14	25	13	E
3	WOODSON	Ashlock/Mason	(ASH04)	NE	NW	SW	14	25	13	E
3	WOODSON	Ashlock/Mason	(ASH03)	NW	NW	SW	14	25	13	E
3	WOODSON	LYLE/Bernard	(ASH02)	SW	SW	NW	14	25	13	E
3	WOODSON	FREDERICK	(FRED01)	NW	NW	NW	9	26	17	E
3	WOODSON	FREDERICK	(FRED02)	SW	SE	NW	9	26	17	E
3	WOODSON	FREDERICK	(FRED04)	SE	SE	NW	9	26	17	E
3	WOODSON	FREDERICK	(KENNY03)	NE	NW	NW	18	26	17	E
3	WOODSON	FREDERICK	(KENNY04)	NE	SW	NW	18	26	17	E
3	WOODSON	FREDERICK	(FRED05)	SE	SE	NW	9	26	17	E
3	WOODSON	FREDERICK	(FRED03)	SW	SE	NW	9	26	17	E
3	WOODSON	HERDER	1	NE	NE	SW	18	26	17	E
4	BARTON	HOOD	1	S2	SE	SW	10	20	12	W
4	BARTON	SCHMIDT	1	SW	SW	NE	7	17	14	W
4	BARTON	BARTON- LUERMAN	B1	NE	SE	SW	18	16	13	W
4	GRAHAM	HOLZHAUER B	5	NW	NE	NE	26	9	22	W
4	GRAHAM	KNOLL 'B'	1	NW	NW	NE	14	10	25	W
4	GRAHAM	KNOLL 'B'	2-SWDW	E2	NW	NE	14	10	25	W
4	ROOKS	BERLAND	1	W2	W2	SW	20	10	19	W
4	ROOKS	MCLAUGHLIN	1	SW	SE	SE	24	7	18	W
4	RUSSELL	CRAMM 'A'	1	NW	SE	SE	11	14	15	W
4	RUSSELL	DUMLER	3	SW	NW	SW	23	13	14	W
4	RUSSELL	EHRlich	1	NE	NE	SE	28	13	14	W
4	RUSSELL	HENRY BOXBERGER	4	SE	NW	NE	35	13	14	W
4	RUSSELL	HILL	1	SE	SW	NE	20	15	13	W
4	RUSSELL	HILL E	1	W2	NW	NE	20	15	13	W
4	RUSSELL	KRUG FARMS	1	NW	NE	NW	18	13	14	W
4	RUSSELL	RUSCH	2-SWD		E2	NE	29	14	14	W
4	SHERIDAN	HAFFNER	4	NE	SE	NW	7	9	26	W
4	SHERMAN	GANNON	2	NW	SE	NW	2	9	41	W

Priority 1B Wells

District	County	Lease Name	Well Number	Q1	Q2	Q3	Sect.	Twp.	Rng.	Dir.
4	SHERMAN	GANNON	3	NW	NW	NW	11	9	41	W
4	SHERMAN	GANNON	1		SE	NW	2	9	41	W
4	SHERMAN	PARISH	1	NE	NE	NW	18	9	41	W
4	SHERMAN	PARISH	S1-24	NW	NW	NE	18	9	41	W
4	SHERMAN	SQI FARMS INC.	1	NE	NE	NE	3	9	41	W
4	SHERMAN	SQI FARMS INC.	2	SE	SE	NE	3	9	41	W
4	SHERMAN	TOPLIFF (?PIZEL GAS)	1-10	C	NW	SE	10	9	40	W
4	TREGO	PFEIFER	1	SE	NE	SW	36	11	24	W
4	WALLACE	FISHER SW-2	2	NW	NW	NW	33	13	39	W
4	WALLACE	FRY	1	SE	NW	SW	13	14	39	W
4	WALLACE	GRANDVIEW FARMS	1	NE	NW	NW	24	14	40	W
4	WALLACE	HOLCOMB	1	C	NW	NW	16	13	39	W
4	WALLACE	LARSON	2	NE	NE	SE	15	14	39	W
4	WALLACE	LYNDALL	1	NE	SW	SW	14	14	39	W
4	WALLACE	THIEDE (SWD)	1-SWD	SW	SW	SW	28	13	39	W
4	WALLACE	WILLIAMS	1	NW	SE	NW	10	14	39	W

Priority 1C Wells

Priority 1C Wells

District	County	Lease Name	Well Number	Q1	Q2	Q3	Sect.	Twp.	Rng.	Dir.
1	BARBER	GRICE	1-5	S2	NW	SE	5	34	12	W
1	HAMILTON	HELFRICH	4	SW	NE	SE	6	25	42	W
2	BUTLER	HOLLIS	4	SE	NE	NW	29	29	4	E
2	BUTLER	KEIGHLEY UNIT	1-B	C	W2	NW	23	27	7	E
2	BUTLER	L W ROBISON	18A	SE	SE	NW	18	25	5	E
2	BUTLER	LATHAM CATTLE CO	3	NW	SE	SE	21	29	8	E
2	BUTLER	LATHAM CATTLE CO	5	NE	SE	SW	21	29	8	E
2	BUTLER	LATHAM CATTLE CO	11	SW	NW	SE	21	29	8	E
2	BUTLER	LATHAM CATTLE CO	6	SE	NW	SE	21	29	8	E
2	BUTLER	LATHAM CATTLE CO	2	NE	SW	SE	21	29	8	E
2	BUTLER	LATHAM CATTLE CO	4	NW	SW	SE	21	29	8	E
2	BUTLER	LUCAS	3	SE	SW	SW	6	27	8	E
2	CHASE	DONAHUE	18-1	SE	SW	NE	18	19	6	E
2	CHASE	DONAHUE	18-2D	SE	NW	NE	18	19	6	E
2	CHASE	EVANS	1	NE	NE	SE	23	22	9	E
2	CHASE	GIGER	4	N2	NW	SW	28	19	7	E
2	CHASE	MULVANE RANCH	36-11	SE	NE	NW	36	18	7	E
2	CHASE	PFIEFFER & SMITH	1	SE	SW	NE	8	19	6	E
2	CHASE	PFIEFFER & SMITH	2	NE	SW	NE	8	19	6	E
2	CHASE	PFIEFFER & SMITH	3	NE	SW	NE	8	19	6	E
2	COWLEY	GORDON	2	NE	NW	NE	13	33	6	E
2	COWLEY	HITTLE	1	CE	NE	NE	21	34	4	E
2	HARPER	HUNTER-JOHNSON	2-14	NW	NE	SE	14	32	6	W
2	HARPER	WILCOX	4	W2	W2	NW	15	34	6	W
2	HARPER	WILLIAMS	1-A-16	SE	SW	NE	15	35	5	W
2	HARPER	WILLIAMS	1-A-15	SE	SW	NE	15	35	5	W
2	HARPER	WILLIAMS B	1-15	S2	NE	SW	15	35	5	W
2	HARVEY	THORNTON	1	N2	NW	SE	5	23	3	W
2	MARION	CARLSON	8	SW	SE	SE	25	18	5	E
2	MCPHERSON	EDWARD TOLLE	2			SW	21	17	1	W
2	MCPHERSON	NETTIE ANDERSON	1	SW	SW	SW	21	17	1	W
2	MCPHERSON	SWABBY	1	C	SE	SE	3	19	5	W
2	MORRIS	GATEWOOD	1	C	SE	NW	16	17	7	E
2	MORRIS	GATEWOOD	2	C	SW	NW	16	17	7	E
2	MORRIS	KENDALL	1	SE	NW	NE	14	15	5	E
2	REPUBLIC	MOORE	1			SE	26	2	5	W
2	RICE	BAKER A	1	SW	SE	SE	21	20	7	W
2	RICE	HOELSCHER	1	W2	NE	SW	34	18	10	W
2	SUMNER	Buresh	17-1HM	E2	E2	NE	17	34	3	W
2	SUMNER	RFO YEAROUT	2-1	NW	NW	SW	2	35	1	W
2	SUMNER	SMITH	1-A	SW	SW	NE	12	35	2	E
3	ALLEN	Swanson	SWA02		SW	SW	9	26	20	E
3	ALLEN	Swanson	SWA09		NW	SW	9	26	20	E
3	ALLEN	Swanson	SWA08		NW	SW	9	26	20	E
3	ALLEN	Swanson	SWA07		NW	SW	9	26	20	E
3	ALLEN	Swanson	SWA10		NW	SW	9	26	20	E
3	ALLEN	Swanson	SWA05		SW	SW	9	26	20	E

Priority 1C Wells

District	County	Lease Name	Well Number	Q1	Q2	Q3	Sect.	Twp.	Rng.	Dir.
3	ALLEN	Swanson	SWA04		SW	SW	9	26	20	E
3	ALLEN	FINNEY	(FIN02)	SE	SE	NE	27	26	18	E
3	ALLEN	CROISANT	(CST10)		N2	NE	16	26	19	E
3	ALLEN	CROISANT	(CST05)		N2	NE	16	26	19	E
3	ALLEN	CROISANT	(CST06)		N2	NE	16	26	19	E
3	ALLEN	CROISANT	(CST09)A-2		N2	NE	16	26	19	E
3	ALLEN	CROISANT	(CST17) 15		N2	NE	16	26	19	E
3	ALLEN	CROISANT	(CST24)		N2	NE	16	26	19	E
3	ALLEN	CROISANT	(CST07)		N2	NE	16	26	19	E
3	ALLEN	CROISANT	(CST21) 14		N2	NE	16	26	19	E
3	ALLEN	TURNER			SW	NE	29	23	18	E
3	ALLEN	CROISANT	(CST25)		N2	NE	16	26	19	E
3	ALLEN	TURNER	02		SW	NE	29	23	18	E
3	ALLEN	TURNER	01		SW	NE	29	23	18	E
3	ALLEN	TURNER	14		SW	NE	29	23	18	E
3	ALLEN	TURNER	13		SW	NE	29	23	18	E
3	ALLEN	TURNER			SW	NE	29	23	18	E
3	ALLEN	FINNEY	(FIN08)	SW	NE	NE	27	26	18	E
3	ALLEN	CROISANT	(CST11)A-1		N2	NE	16	26	19	E
3	ALLEN	FINNEY	(FIN10)	NE	SE	NE	27	26	18	E
3	ALLEN	FINNEY	(FIN11)	NE	SE	NE	27	26	18	E
3	ALLEN	TURNER	11		SW	NE	29	23	18	E
3	ALLEN	CROISANT	(CST02)		N2	NE	16	26	19	E
3	ALLEN	CROISANT	(CST18)		N2	NE	16	26	19	E
3	ALLEN	CROISANT	(CST26)		N2	NE	16	26	19	E
3	ALLEN	FINNEY	(FIN12)	NE	SE	NE	27	26	18	E
3	ALLEN	CROISANT	(CST15)		N2	NE	16	26	19	E
3	ALLEN	CROISANT	(CST22)		N2	NE	16	26	19	E
3	ALLEN	CROISANT	(CST23)		N2	NE	16	26	19	E
3	ALLEN	TURNER			SW	NE	29	23	18	E
3	ALLEN	CROISANT	(CST12)		N2	NE	16	26	19	E
3	ALLEN	CROISANT	(CST14)		N2	NE	16	26	19	E
3	ALLEN	CROISANT	(CST16)		N2	NE	16	26	19	E
3	ALLEN	CROISANT	(CST04)		N2	NE	16	26	19	E
3	ALLEN	CROISANT	(CST13)		N2	NE	16	26	19	E
3	ALLEN	CROISANT	(CST20)		N2	NE	16	26	19	E
3	ALLEN	TURNER			SW	NE	29	23	18	E
3	ALLEN	VAN HORN (DUANE AND ERMA)	2	NW	NW	SW	24	25	17	E
3	ALLEN	ELLISON	1	SE	SE	SW	23	26	17	E
3	ALLEN	VAN HORN (D AND C)	1	NW	NW	SW	24	25	17	E
3	ALLEN	FREDERICK	10	SE	SE	NW	14	26	17	E
3	ALLEN	SCHULTE	A10	SW	SW	NE	16	26	19	E
3	ALLEN	SCHULTE	A-6	NE	SW	NE	16	26	19	E
3	ALLEN	DANIELS-25					25	26	18	E
3	ALLEN	DANIELS-25					25	26	18	E
3	ALLEN	DANIELS-25 (HOEPKER)	07		SE	NW	25	26	18	E

Priority 1C Wells

District	County	Lease Name	Well Number	Q1	Q2	Q3	Sect.	Twp.	Rng.	Dir.
3	ALLEN	DANIELS-25	11		SW	SE	25	26	18	E
3	ALLEN	DANIELS-25	12		SE	SE	25	26	18	E
3	ALLEN	DANIELS-25	08		SW	SE	25	26	18	E
3	ALLEN	DANIELS-25					25	26	18	E
3	ALLEN	FREDERICK	09	SE	SE	NW	14	26	17	E
3	ALLEN	FINNEY (LEITZBACH)	(FIN16)	SW	SW	NW	26	26	18	E
3	ALLEN	FINNEY (LEITZBACH)	(FIN18)	NW	SW	NW	26	26	18	E
3	ALLEN	FINNEY	(FIN01)	SE	SE	NE	27	26	18	E
3	ALLEN	FINNEY	(FIN03)	SW	SE	NE	27	26	18	E
3	ALLEN	FINNEY	(FIN04)	SW	SE	NE	27	26	18	E
3	ALLEN	FINNEY	(FIN13)	NE	SE	NE	26	26	18	E
3	ALLEN	FINNEY	(FIN17)	NE	SE	NE	27	26	18	E
3	ALLEN	FINNEY	(FIN05)	NW	SE	NE	27	26	18	E
3	ALLEN	FINNEY	(FIN15)	SE	NE	NE	27	26	18	E
3	ALLEN	FINNEY	(FIN06)	SE	NE	NE	27	26	18	E
3	ALLEN	FINNEY	(FIN14)	NE	SE	NE	27	26	18	E
3	ALLEN	FINNEY	OW-1		SE	NE	27	26	18	E
3	ALLEN	FINNEY	(FIN07)	SW	NE	NE	27	26	18	E
3	ALLEN	FREDERICK	W-1	SW	SW	NW	14	26	17	E
3	ALLEN	FREDERICK	13		NW	SW	14	26	17	E
3	ALLEN	FREDERICK	17	S2	SE	NW	14	26	17	E
3	ALLEN	STRUBERT	D		E2	NE	36	26	18	E
3	ALLEN	STRUBERT	A		E2	NE	36	26	18	E
3	ALLEN	STRUBERT	C		E2	NE	36	26	18	E
3	ALLEN	STRUBERT	E		E2	NE	36	26	18	E
3	ALLEN	STRUBERT	H		E2	NE	36	26	18	E
3	ALLEN	STRUBERT	J		E2	NE	36	26	18	E
3	ALLEN	STRUBERT	K		E2	NE	36	26	18	E
3	ALLEN	STRUBERT	F		E2	NE	36	26	18	E
3	ALLEN	STRUBERT	B		E2	NE	36	26	18	E
3	ALLEN	VAN HORN	A-1	NW	SW	SW	24	25	17	E
3	ALLEN	PHILLIP JARRED	A	NE	NE	NW	17	26	19	E
3	ALLEN	ROBERT THOLEN	4	SE	NE	SE	13	24	20	E
3	ALLEN	PHILLIP JARRED	B	NW	NE	NW	17	26	19	E
3	ALLEN	RHOTON	A-2	SE	SE	SE	21	24	21	E
3	ALLEN	RHOTON	1	NE	SE	SE	21	24	21	E
3	ALLEN	ROBERT THOLEN	2	NW	SE	SE	13	24	20	E
3	ALLEN	WILES 1	1	SE	NE	SW	21	25	18	E
3	ALLEN	WILES 1	3	SE	NE	SW	21	25	18	E
3	ALLEN	JARRED P	J-2	NE	NE	NW	17	26	19	E
3	ALLEN	FREDERICK	06	SW	SW	NW	14	26	17	E
3	ALLEN	FREDERICK	08	NW	SE	NW	14	26	17	E
3	ALLEN	FREDERICK	03	SW	SE	NW	14	26	17	E
3	ALLEN	FREDERICK	04	SW	SE	NW	14	26	17	E
3	ALLEN	FREDERICK	07	SW	SW	NW	14	26	17	E
3	ALLEN	FREDERICK	05	SW	SE	NW	14	26	17	E
3	ALLEN	Swanson	SWA06		SW	SW	9	26	20	E

Priority 1C Wells

District	County	Lease Name	Well Number	Q1	Q2	Q3	Sect.	Twp.	Rng.	Dir.
3	ALLEN	Swanson	SWA03		SW	SW	9	26	20	E
3	ALLEN	BROWER	1		NE	NE	1	24	18	E
3	ALLEN	BROWER	2		NE	NE	1	24	18	E
3	ALLEN	BROWER	3		NE	NE	1	24	18	E
3	ALLEN	HENRY	1	SW	SW	NW	8	25	19	E
3	ALLEN	HOEPKER	7			NW	25	26	18	E
3	ALLEN	LARSON FARMS	W 3	SE	SE	NW	32	25	21	E
3	ALLEN	D J DANIELS	W 8	S2	N2	SE	16	26	21	E
3	ALLEN	G SHIRLEY	K-1	NE	SW	SE	29	26	21	E
3	ALLEN	G SHIRLEY	K-2	NE	SW	SE	29	26	21	E
3	ALLEN	CAMPBELL (JACKSON)	(CAM05)			SW	18	26	21	E
3	ALLEN	CAMPBELL (JACKSON)	(CAM13)			SW	18	26	21	E
3	ALLEN	CAMPBELL (JACKSON)	(CAM02)			SW	18	26	21	E
3	ALLEN	CAMPBELL (JACKSON)	(CAM01)			SW	18	26	21	E
3	ALLEN	CAMPBELL (JACKSON)	(CAM18)			SW	18	26	21	E
3	ALLEN	CAMPBELL (JACKSON)	(CAM22)			SW	18	26	21	E
3	ALLEN	CAMPBELL (JACKSON)	(CAM07)			SW	18	26	21	E
3	ALLEN	CAMPBELL (JACKSON)	(CAM06)			SW	18	26	21	E
3	ALLEN	CAMPBELL (JACKSON)	(CAM04)			SW	18	26	21	E
3	ALLEN	CAMPBELL (JACKSON)	(CAM15)			SW	18	26	21	E
3	ALLEN	CAMPBELL (JACKSON)	OW-			SW	18	26	21	E
3	ALLEN	Swanson	SWA01		SW	SW	9	26	20	E
3	ALLEN	BARNETT	12	SW	NW	SW	18	26	18	E
3	ALLEN	CLEAVER (CARL LAGALLE)	1-SWD	SE	SW	SE	20	23	18	E
3	ALLEN	CECILE BARNETT	5-A	SW	NW	NW	2	26	18	E
3	ALLEN	CARPENTER	2	SE	SE	NE	25	23	19	E
3	ALLEN	JARRED P	J-1	NE	NE	NW	17	26	19	E
3	ALLEN	L BARNETT	6A	SE	NE	NE	3	26	18	E
3	ALLEN	L BARNETT	7A	NE	NE	NE	3	26	18	E
3	ALLEN	M WORKS	4	NE	NE	SW	23	25	17	E
3	ALLEN	SHIRLEY	505	SE			29	26	21	E
3	ALLEN	SHIRLEY	13	SW	NE	SE	29	26	21	E
3	ALLEN	SHIRLEY	2	NE	NE	SE	29	26	21	E
3	ALLEN	SHIRLEY	W 1			SE	29	26	21	E
3	ALLEN	TAYLOR	2	NW	NW	SE	6	25	18	E
3	ALLEN	WEEKS	17	NW	NE	NW	21	25	18	E
3	ALLEN	WEEKS	13	SW	NE	NW	21	25	18	E
3	ALLEN	MORRISON	1			SE	5	25	21	E
3	ALLEN	MORRISON	2			SE	5	25	21	E
3	ALLEN	MORRISON	3			SE	5	25	21	E
3	ALLEN	MORRISON	4			SE	5	25	21	E
3	ALLEN	DANIELS-25					25	26	18	E
3	ALLEN	KIPP	1	SE	SE	NE	23	23	17	E
3	ALLEN	KIPP	2	SE	SE	NE	23	23	17	E
3	ALLEN	NELSON	?			NW	35	25	18	E
3	ALLEN	SCHULTE	A-2	NE	SW	NE	16	26	19	E
3	ALLEN	SCHULTE	A03		N2	NE	16	26	19	E

Priority 1C Wells

District	County	Lease Name	Well Number	Q1	Q2	Q3	Sect.	Twp.	Rng.	Dir.
3	ALLEN	SCHULTE	A-8	NE	SE	NE	16	26	19	E
3	ALLEN	SCHULTE	A07	NW	SE	NE	16	26	19	E
3	ALLEN	SCHULTE	A11	SE	NE	SE	16	26	19	E
3	ALLEN	SCHULTE	A04	NW	SW	NE	16	26	19	E
3	ALLEN	SCHULTE	A-5	NE	SW	NE	16	26	19	E
3	ALLEN	Williams	WIL05	NW	SW	NE	28	26	21	E
3	ALLEN	Williams	WIL04	SW	NW	NE	28	26	21	E
3	ALLEN	Williams	WIL15	NW	SW	NE	28	26	21	E
3	ALLEN	Williams	WIL16	NW	SW	NE	28	26	21	E
3	ALLEN	Williams	WIL20	SW	NW	NE	28	26	21	E
3	ALLEN	MORRISON	5			SE	5	25	21	E
3	ALLEN	RAY	16		SW	NW	34	26	18	E
3	ALLEN	FINNEY	OW-2		SE	NE	27	26	18	E
3	ALLEN	RAY	01		NW	SW	34	26	18	E
3	ALLEN	FINNEY	OW-3		SE	NE	27	26	18	E
3	ALLEN	FINNEY	OW-4	SE	SE	NE	27	26	18	E
3	ALLEN	FINNEY (LEITZBACH)	(FIN19)	SW	NW	NW	27	26	18	E
3	ALLEN	FINNEY (LEITZBACH)	(FIN20)	SW	NW	NW	26	26	18	E
3	ALLEN	RAY	02		NW	SW	34	26	18	E
3	ALLEN	RAY	10		NW	SW	34	26	18	E
3	ALLEN	BOOE (not BOE)	1	NW	SW	SE	28	26	18	E
3	ALLEN	DOEPKE (not BOE)	1	SW	SW	NE	28	26	18	E
3	ALLEN	BOOE (not BOE)	3			SE	28	26	18	E
3	ALLEN	BOOE (not BOE)	2			SE	28	26	18	E
3	ALLEN	RAY	17		NW	SW	34	26	18	E
3	ALLEN	MALEY	K-1			SE	16	24	21	E
3	ALLEN	MALEY	K-2			SE	16	24	21	E
3	ALLEN	MALEY	1		SE	SW	16	24	21	E
3	ALLEN	MALEY	2		SE	SW	16	24	21	E
3	ALLEN	SCHULTE (DIMOND)	OW08	SW	SE	NE	16	26	19	E
3	ALLEN	SCHULTE (DIMOND)	OW07	SW	SE	NE	16	26	19	E
3	ALLEN	SCHULTE (DIMOND)	OW25	NW	NW	SE	16	26	19	E
3	ALLEN	SCHULTE (DIMOND)	OW23	SW	NW	SE	16	26	19	E
3	ALLEN	SCHULTE (DIMOND)	OW28	SW	NW	SE	16	26	19	E
3	ALLEN	SCHULTE (DIMOND)	OW19	SW	NE	SE	16	26	19	E
3	ALLEN	RAY	14		NW	SW	34	26	18	E
3	ALLEN	SCHULTE (DIMOND)	OW20	S2	NW	SE	16	26	19	E
3	ALLEN	SCHULTE (DIMOND)	OW21	S2	NW	SE	16	26	19	E
3	ALLEN	SCHULTE (DIMOND)	OW09	SW	SE	NE	16	26	19	E
3	ALLEN	SCHULTE (DIMOND)	OW17	SW	NE	SE	16	26	19	E
3	ALLEN	SCHULTE (DIMOND)	OW15	NW	NE	NE	16	26	19	E
3	ALLEN	SCHULTE (DIMOND)	OW14	E2	NW	SE	16	26	19	E
3	ALLEN	SCHULTE (DIMOND)	OW13	NE	NW	SE	16	26	19	E
3	ALLEN	SCHULTE (DIMOND)	OW11	NE	SW	NE	16	26	19	E
3	ALLEN	SCHULTE (DIMOND)	OW06	NE	SE	NE	16	26	19	E
3	ALLEN	SCHULTE (DIMOND)	OW18	SE	NW	SE	16	26	19	E
3	ALLEN	SCHULTE (DIMOND)	OW01	NE	SE	NE	16	26	19	E

Priority 1C Wells

District	County	Lease Name	Well Number	Q1	Q2	Q3	Sect.	Twp.	Rng.	Dir.
3	ALLEN	SCHULTE (DIMOND)	OW12	NE	SW	NE	16	26	19	E
3	ALLEN	SCHULTE (DIMOND)	OW22	SW	NW	SE	16	26	19	E
3	ALLEN	SCHULTE (DIMOND)	OW05	NW	SE	NE	16	26	19	E
3	ALLEN	SCHULTE (DIMOND)	OW04	NW	SE	NE	16	26	19	E
3	ALLEN	SCHULTE (DIMOND)	OW03	NW	SE	NE	16	26	19	E
3	ALLEN	SCHULTE (DIMOND)	OW24	SW	NW	SE	16	26	19	E
3	ALLEN	SCHULTE (DIMOND)	OW02	NE	SE	NE	16	26	19	E
3	ALLEN	SCHULTE (DIMOND)	OW10	SW	SE	NE	16	26	19	E
3	ALLEN	SCHULTE (DIMOND)	OW27	SW	SW	NE	16	26	19	E
3	ALLEN	SCHULTE (DIMOND)	OW26	NW	NW	SE	16	26	19	E
3	ALLEN	RAY	12		NW	SW	34	26	18	E
3	ALLEN	RAY	19		NW	SW	34	26	18	E
3	ALLEN	RAY	23		NW	SW	34	26	18	E
3	ALLEN	RAY	25		NW	SW	34	26	18	E
3	ALLEN	RAY	OW		NE	SW	34	26	18	E
3	ALLEN	RAY	OW		NW	SW	34	26	18	E
3	ALLEN	RAY	OW		NW	SW	34	26	18	E
3	ALLEN	FINNEY (LEITZBACH)	(FIN21)	NW	SW	NW	26	26	18	E
3	ALLEN	SCHULTE (DIMOND)	OW32	SE	SW	NE	16	26	19	E
3	ALLEN	SCHULTE (DIMOND)	OW29	NW	NW	SE	16	26	19	E
3	ALLEN	CROISANT	(CST01)		N2	NE	16	26	19	E
3	ALLEN	SCHULTE (DIMOND)	OW30	NE	NW	SE	16	26	19	E
3	ALLEN	SCHULTE (DIMOND)	OW31	NW	NW	SE	16	26	19	E
3	ALLEN	CROISANT	(CST08)		N2	NE	16	26	19	E
3	ALLEN	FINNEY	(FIN09)	SW	NE	NE	27	26	18	E
3	ALLEN	COLVIN	1		W2	SW	10	26	19	E
3	ALLEN	SCHULTE (DIMOND)	OW16	SW	SE	NE	16	26	19	E
3	ALLEN	CROISANT	(CST19)		N2	NE	16	26	19	E
3	ALLEN	CROISANT	(CST03)		N2	NE	16	26	19	E
3	ANDERSON	EMMERT	1	NE	NE	SW	9	23	21	E
3	ANDERSON	ADAMSON	(ADA01) 1	SE	SE	NW	24	22	19	E
3	ANDERSON	HARRIS	2	SE	NE	SW	9	23	21	E
3	ANDERSON	PARKS CONSTRUCTION	2	SE	SE	NW	27	20	21	E
3	ANDERSON	CROAN V	W 1	NW	NE	NE	28	21	21	E
3	ANDERSON	PEINE	4		SE	SE	4	23	19	E
3	ANDERSON	WARREN	02	SW	NW	SW	20	22	20	E
3	ANDERSON		01	SW	NW	SW	20	22	20	E
3	ANDERSON	WHITE	1		SE	SE	33	20	21	E
3	ANDERSON	WHITE	1			SW	33	20	21	E
3	ANDERSON	WOLFINGER	4			SE	4	21	20	E
3	ANDERSON	WOLFINGER	3			SE	4	21	20	E
3	ANDERSON	WOLFINGER	2			SE	4	21	20	E
3	ANDERSON	WOLFINGER	1			SE	4	21	20	E
3	ATCHISON	PERDUE	11	SW	NW	NE	24	7	21	E
3	BOURBON	A TODD	1		SW	NE	24	26	22	E
3	BOURBON	M COMSTOCK	1		SW	SW	17	26	23	E
3	BOURBON	TAYLOR	1	SW	SE	SE	9	24	22	E

Priority 1C Wells

District	County	Lease Name	Well Number	Q1	Q2	Q3	Sect.	Twp.	Rng.	Dir.
3	BOURBON	TAYLOR	2	NW	NW	NE	16	24	22	E
3	BOURBON	MARTIN	1	SE	SE	SE	15	24	22	E
3	BOURBON	JOHNSON	6	NW	SE	NE	24	27	21	E
3	BOURBON	FREEMAN N	5	NE	NW	SE	24	27	21	E
3	BOURBON	FREEMAN N	1	NE	NE	SE	24	27	21	E
3	BOURBON	FREEMAN N	15	SE	NE	SE	24	27	21	E
3	BOURBON	FREEMAN N	8	N2	N2	SE	24	27	21	E
3	BOURBON	FREEMAN N	9	SE	NW	SE	24	27	21	E
3	BOURBON	FREEMAN N	2	SW	NW	SE	24	27	21	E
3	BOURBON	FREEMAN N	24	NE	SE	SE	24	27	21	E
3	BOURBON	FREEMAN N	W 15	SE	NE	SE	24	27	21	E
3	BOURBON	FREEMAN N	22	NW	SE	SE	24	27	21	E
3	BOURBON	FREEMAN N	19	NW	SE	SE	24	27	21	E
3	BOURBON	FREEMAN N	3	NW	NE	SE	24	27	21	E
3	BOURBON	FREEMAN N	7	NE	NW	SE	24	27	21	E
3	BOURBON	FREEMAN N	10	NW	NE	SE	24	27	21	E
3	BOURBON	JOHNSON	28	NW	SE	NE	24	27	21	E
3	BOURBON	JOHNSON	6A	NE	SE	NE	24	27	21	E
3	BOURBON	JOHNSON	W1	SE	SE	NE	24	27	21	E
3	BOURBON	JOHNSON	7	NE	SE	NE	24	27	21	E
3	BOURBON	JOHNSON	8	SW	SE	NE	24	27	21	E
3	BOURBON	JOHNSON	26		SE	NE	24	27	21	E
3	BOURBON	JOHNSON	11	SW	SE	NE	24	27	21	E
3	BOURBON	STEWART	ABBEEY 2B			NW	5	24	22	E
3	BOURBON	STEWART	ABBEEY 3B	SE	NE	NW	5	24	22	E
3	BOURBON	STEWART	1	NE	SW	NW	5	24	22	E
3	BOURBON	STEWART	EGNER 3	NE	SW	NW	5	24	22	E
3	BOURBON	STEWART	2	NE	SE	NW	5	24	22	E
3	BOURBON	ELTON MORROW SR	1	SW	NE	NW	5	24	22	E
3	BOURBON	LELAND MURROW	3-91	S2	SW	SW	20	23	22	E
3	BOURBON	LELAND MURROW	5-91	W2	SW	SW	20	23	22	E
3	CHAUTAUQUA	BALLARD	2 NW	NW	SW	NE	2	35	11	E
3	CHAUTAUQUA	CARRA	5	NE	SW	SE	15	34	13	E
3	CHAUTAUQUA	CARRA D	44 C2	NW	SW	SE	15	34	13	E
3	CHAUTAUQUA	CASEMENT 44	2	SE	SE	NE	4	34	11	E
3	CHAUTAUQUA	CARRA D	KHHC-5	NE	SW	NE	15	34	13	E
3	CHAUTAUQUA	CASEMENT 44	4	SW	SW	NE	4	34	11	E
3	CHAUTAUQUA	CASEMENT	1		SW	SW	4	34	11	E
3	CHAUTAUQUA	CASEMENT FLO	6	NE	NE	NW	7	34	11	E
3	CHAUTAUQUA	CASEMENT	1	SW	SE	NE	4	34	11	E
3	CHAUTAUQUA	CASEMENT EUG	2			SW	4	34	11	E
3	CHAUTAUQUA	BALLEW	3 A		NE	SW	13	32	12	E
3	CHAUTAUQUA	BALLEW	6-KHEB	NW	NW	SE	13	32	12	E
3	CHAUTAUQUA	BALLEW	5-KHEB	NE	NW	SE	13	32	12	E
3	CHAUTAUQUA	ALMA CASEMENT	1-A		N2	NE	8	34	11	E
3	CHAUTAUQUA	ALVIN ROSS	2	SE	SE	NE	29	34	12	E
3	CHAUTAUQUA	CONWAY	6	SE	SE	SE	9	32	10	E

Priority 1C Wells

District	County	Lease Name	Well Number	Q1	Q2	Q3	Sect.	Twp.	Rng.	Dir.
3	CHAUTAUQUA	HOUSE	30-1	SE	NW	SW	30	34	9	E
3	CHAUTAUQUA	BALLEW	1-KHEB	NW	NW	SE	13	32	12	E
3	CHAUTAUQUA	LISTER	4	NW	NW	SE	4	33	11	E
3	CHAUTAUQUA	JAMESON KHEJ	14	NE	SE	SE	14	32	12	E
3	CHAUTAUQUA	HOUSE	1	NE	NE	SW	24	34	9	E
3	CHAUTAUQUA	HOUSE	1			SW	24	34	9	E
3	CHAUTAUQUA	HORST	3	SW	NE	SW	15	34	13	E
3	CHAUTAUQUA	KECK	1-A	N2	NE	SE	23	34	11	E
3	CHAUTAUQUA	JAMESON KHEJ	13	NW	SW	SE	14	32	12	E
3	CHAUTAUQUA	JAMESON KHEJ	17	SW	SW	SE	14	32	12	E
3	CHAUTAUQUA	DYE	1-D	NW	NE	NW	8	34	13	E
3	CHAUTAUQUA	ENGLISH	1A	NE	SW	SW	27	33	12	E
3	CHAUTAUQUA	DYE	2-B	NW	SE	NW	8	34	13	E
3	CHAUTAUQUA	D CARRA	1	SW	SE	SE	15	34	13	E
3	CHAUTAUQUA	D CARRA	C3	NW	NE	SE	15	34	13	E
3	CHAUTAUQUA	D CARRA	4	NE	SW	SE	15	34	13	E
3	CHAUTAUQUA	D CARRA KHHC	1	NE	NW	NE	15	34	13	E
3	CHAUTAUQUA	HOMER ENGLISH	4-SWD	NW	NE	NW	25	33	12	E
3	CHAUTAUQUA	FESLER	2	NE	NW	NW	17	35	10	E
3	CHAUTAUQUA	BLAKE	(01) M-2		NW	SW	2	34	10	E
3	CHAUTAUQUA	LEGRAND-02	2			SE	2	34	10	E
3	CHAUTAUQUA	LEGRAND-02	4			SE	2	34	10	E
3	CHAUTAUQUA	LEGRAND-02	5			SE	2	34	10	E
3	CHAUTAUQUA	BLAKE	(02)		NW	SW	2	34	10	E
3	CHAUTAUQUA	BLAKE	(03) M-1		NW	SW	2	34	10	E
3	CHAUTAUQUA	LEGRAND-02	1			SE	2	34	10	E
3	CHAUTAUQUA	LEGRAND-02	6			SE	2	34	10	E
3	CHAUTAUQUA	RICHARD URIE	2			NE	15	34	10	E
3	CHAUTAUQUA	RICHARD URIE	1			NE	15	34	10	E
3	CHAUTAUQUA	RICHARD URIE	4			SE	21	34	10	E
3	CHAUTAUQUA	RICHARD URIE	3			SW	22	34	10	E
3	CHAUTAUQUA	LEGRAND-11	3			NE	11	34	10	E
3	CHAUTAUQUA	LEGRAND-11	1			NE	11	34	10	E
3	CHAUTAUQUA	INGE	1			SE	3	32	12	E
3	CHAUTAUQUA	LEGRAND-02	3			SE	2	34	10	E
3	CHAUTAUQUA	LEGRAND-11	2			NE	11	34	10	E
3	CHAUTAUQUA	HOMER ENGLISH	2	N2	N2	N2	25	33	12	E
3	CHAUTAUQUA	HOMER ENGLISH	1	NE	NE	NW	25	33	12	E
3	CHAUTAUQUA	HOMER ENGLISH	3	SE	NE	NW	25	33	12	E
3	CHAUTAUQUA	MCNOWN (SWEENEY)	8		N2	SW	25	34	11	E
3	CHAUTAUQUA	MCNOWN (SWEENEY)	1	S2	N2	SW	25	34	11	E
3	CHAUTAUQUA	MCNOWN (SWEENEY)	4	SE	NE	SW	25	34	11	E
3	CHAUTAUQUA	BOWMAN	1	SE	SE	NW	13	35	11	E
3	CHAUTAUQUA	BOWMAN	2	SE	SE	NW	13	35	11	E
3	CHAUTAUQUA	BALLARD	3	SE	NE	SE	2	35	11	E
3	CHAUTAUQUA	MCNOWN (SWEENEY)	6	SE	NE	SW	25	34	11	E
3	CHAUTAUQUA	MCNOWN (SWEENEY)	3	SE	NE	SW	25	34	11	E

Priority 1C Wells

District	County	Lease Name	Well Number	Q1	Q2	Q3	Sect.	Twp.	Rng.	Dir.
3	CHAUTAUQUA	MCNOWN (SWEENEY)	2	SW	NE	SW	25	34	11	E
3	CHAUTAUQUA	MCNOWN (SWEENEY)	5	NW	NW	SE	25	34	11	E
3	CHAUTAUQUA	LISTER B	N-22 (1)	NW	SE	SE	3	34	10	E
3	CHAUTAUQUA	MCNOWN (SWEENEY)	7		NE	SW	25	34	11	E
3	CHAUTAUQUA	LISTER A	H-18(1)	SW	SE	SW	3	34	10	E
3	CHAUTAUQUA	TRAVIS	2	NE	SW	SW	12	35	9	E
3	CHAUTAUQUA	ROBINSON	2	NE	SE	SE	14	34	11	E
3	CHAUTAUQUA	ALEXANDER	4	SW	SW	SE	4	35	12	E
3	CHAUTAUQUA	ALEXANDER	3	SW	SW	SE	4	35	12	E
3	CHAUTAUQUA	ALEXANDER	2	NE	NE	NW	9	35	12	E
3	CHAUTAUQUA	ALEXANDER	1	SE	SE	SW	4	35	12	E
3	CHAUTAUQUA	RISING	1	SE	SE	SE	12	34	12	E
3	CHAUTAUQUA	Linda Lackey	1	NE	SE	NW	21	34	9	E
3	CHAUTAUQUA	PAULLUS	2-A	NW	NW	NW	6	35	12	E
3	CHAUTAUQUA	JAYHAWK	W 1	NE	SE	SW	12	35	9	E
3	CHAUTAUQUA	M W CLINGAN	2	NW	NW	SE	13	35	11	E
3	CHAUTAUQUA	M W CLINGAN	2A	SE	NE	SW	13	35	11	E
3	CHAUTAUQUA	PAULLUS HEIRS	B 3			NW	6	35	12	E
3	CHAUTAUQUA	J & J	3		NE	NE	30	33	11	E
3	CHAUTAUQUA	J & J	2	NW	SW	SE	19	33	11	E
3	CHAUTAUQUA	PAULLUS	3-A	SW	NW	NW	6	35	12	E
3	CHAUTAUQUA	PAULLUS	1-A	NW	NW	NW	6	35	12	E
3	CHAUTAUQUA	PAULLUS	1-A	NW	NW	NW	6	35	12	E
3	CHAUTAUQUA	MCELROY	3-A	SW	SE	NE	13	35	11	E
3	CHAUTAUQUA	MCLEAN	1	NW	NW	NW	13	35	11	E
3	CHAUTAUQUA	MCELROY	4-A	SW	NE	NE	13	35	11	E
3	CHAUTAUQUA	MCELROY	1-A	NW	SE	NE	13	35	11	E
3	CHAUTAUQUA	MCELROY	2-A	NE	SE	NE	13	35	11	E
3	CHAUTAUQUA	ROSS	7	NW	NW	NE	29	34	12	E
3	CHAUTAUQUA	ROSS A	8	SW	SE	NE	29	34	12	E
3	CHAUTAUQUA	SEVERNS	5	NW	NE	SE	8	34	12	E
3	CHAUTAUQUA	SEVERNS	2	NE	NE	SE	8	34	12	E
3	CHAUTAUQUA	SEARS	4	SE	SW	SW	17	35	12	E
3	CHAUTAUQUA	SEVERNS	1	NW	NE	NE	17	34	12	E
3	CHAUTAUQUA	MARTIN-LOWE	M-1	SE	SE	SE	28	33	12	E
3	CHAUTAUQUA	PATTERSON	KHHP 10	SE	NW	SE	10	34	13	E
3	CHAUTAUQUA	POGUE	2	SE	SW	SE	10	35	11	E
3	CHAUTAUQUA	CLARK	1-A	NW	NW	NW	34	33	13	E
3	CHAUTAUQUA	WILSON	8	NW	SW	NE	2	35	11	E
3	CHAUTAUQUA	WILSON	10	NW	SW	NE	2	35	11	E
3	CHAUTAUQUA	Carra (now BOORIGIE)	P3	NW	NE	NE	4	34	13	E
3	CHAUTAUQUA	WILSON	9	NW	NW	SE	2	35	11	E
3	CHAUTAUQUA	FIELDS	1	NE	NE	NE	17	34	13	E
3	CHAUTAUQUA	SWANEY	10	NW	NW	SW	28	33	13	E
3	CHAUTAUQUA	SWANEY	11	NW	SW	SW	28	33	13	E
3	CHAUTAUQUA	STEPHENS	1			NW	23	34	10	E
3	CHAUTAUQUA	STEPHENS	7			NW	23	34	10	E

Priority 1C Wells

District	County	Lease Name	Well Number	Q1	Q2	Q3	Sect.	Twp.	Rng.	Dir.
3	CHAUTAUQUA	STEPHENS	5			NW	23	34	10	E
3	CHAUTAUQUA	STEPHENS	4			NW	23	34	10	E
3	CHAUTAUQUA	SULLIVAN	KHHU 4	SW	SE	SW	15	34	13	E
3	CHAUTAUQUA	SANDERS	2		SE	SE	36	33	10	E
3	CHAUTAUQUA	MISC. (NOT VERNON)	(VER01)	NW	NE	SW	7	34	13	E
3	CHAUTAUQUA	HUFF-FAUST-JOHNSON (not Hays)	A		W2	NW	17	35	12	E
3	CHAUTAUQUA	HUFF-FAUST-JOHNSON (not Hays)	51		W2	NW	17	35	12	E
3	CHAUTAUQUA	HUFF-FAUST-JOHNSON (not Hays)	B		W2	NW	17	35	12	E
3	CHAUTAUQUA	HUFF-FAUST-JOHNSON (not Hays)	50	NE	SW	NW	17	35	12	E
3	CHAUTAUQUA	COMSTOCK	C			SW	1	34	9	E
3	CHAUTAUQUA	FARMER	5			NW	31	34	13	E
3	CHAUTAUQUA	BANFIELD	3			NE	11	33	11	E
3	CHAUTAUQUA	BANFIELD	4			NE	11	33	11	E
3	CHAUTAUQUA	LEMERT	1			SW	33	34	9	E
3	CHAUTAUQUA	COMSTOCK	D			SW	1	34	9	E
3	CHAUTAUQUA	MCNOWN (not McAfee)	01	NW	NE	NE	4	33	10	E
3	CHAUTAUQUA	MCNOWN, DAISY (not McAfee)	2	NW	NE	NE	4	33	10	E
3	CHAUTAUQUA	SMITH (not McAfee)	S-1	NE	SW	SE	4	33	10	E
3	CHAUTAUQUA	DEVORE (now LLOYD)	02			SW	1	35	10	E
3	CHAUTAUQUA	DOTY	03	SW	NE	NW	5	34	11	E
3	CHAUTAUQUA	FOSTER	1		E2	SE	12	33	11	E
3	CHAUTAUQUA	BANFIELD	2			NE	11	33	11	E
3	CHAUTAUQUA	BANFIELD	1			NE	11	33	11	E
3	CHAUTAUQUA	SPURLOCK (now Wemmer) (not Newcomb)	1		NE	NE	35	34	11	E
3	CHAUTAUQUA	WHITWORTH (not Fuqua)	01	SW	SW	SW	13	34	10	E
3	CHAUTAUQUA	HOLROYD	1			W2	16	35	9	E
3	CHAUTAUQUA	FARMER	2			NW	31	34	13	E
3	CHAUTAUQUA	SANDERS	1		SE	SE	36	33	10	E
3	CHAUTAUQUA	BENSON	1		E2	NW	6	35	13	E
3	CHAUTAUQUA	SPURLOCK (now Wemmer) (not Newcomb)	5	SE	NE	NE	35	34	11	E
3	CHAUTAUQUA	SPURLOCK (now Wemmer) (not Newcomb)	4	NE	NE	NE	35	34	11	E
3	CHAUTAUQUA	SPURLOCK (now Wemmer) (not Newcomb)	3	NW	SE	NE	35	34	11	E
3	CHAUTAUQUA	SPURLOCK (now Wemmer) (not Newcomb)	2		SE	NE	35	34	11	E
3	CHAUTAUQUA	HOUSE	1			N2	1	35	8	E
3	CHAUTAUQUA	FARMER	4			NW	31	34	13	E
3	CHAUTAUQUA	FARMER	3			NW	31	34	13	E
3	CHAUTAUQUA	BENSON	2		E2	NW	6	35	13	E

Priority 1C Wells

District	County	Lease Name	Well Number	Q1	Q2	Q3	Sect.	Twp.	Rng.	Dir.	
3	CHAUTAUQUA	BENSON	3		E2	NW	6	35	13	E	
3	CHAUTAUQUA	BENSON	4		E2	NW	6	35	13	E	
3	CHAUTAUQUA	BENSON	5		E2	NW	6	35	13	E	
3	CHAUTAUQUA	BENSON	W-1		E2	NW	6	35	13	E	
3	CHAUTAUQUA	FARMER	1			NW	31	34	13	E	
3	CHAUTAUQUA	SPURLOCK (now Wemmer) (not Newcomb)	7	W2	SE	NE	35	34	11	E	
3	CHAUTAUQUA	HOLROYD	2			W2	16	35	9	E	
3	CHAUTAUQUA	GUY	1-A	SE	SE	SE	12	35	9	E	
3	CHAUTAUQUA	GUY	3			NE	12	35	9	E	
3	CHAUTAUQUA	GUY	1-B	SW	NE	SW	12	35	9	E	
3	CHAUTAUQUA	COMSTOCK	A			SW	1	34	9	E	
3	CHAUTAUQUA	COMSTOCK	B			SW	1	34	9	E	
3	CHAUTAUQUA	NIELSON	2		N2	NW	26	33	11	E	
3	CHAUTAUQUA	NIELSON	1		N2	NW	26	33	11	E	
3	CHAUTAUQUA	MISC. (NOT VERNON)	(VER20)	NW	SW	NW	7	34	13	E	
3	CHAUTAUQUA	MISC. (NOT VERNON)	(VER09)	NW	NW	NW	7	34	13	E	
3	CHAUTAUQUA	MISC. (NOT VERNON)	(VER07)	SE	SW	NW	7	34	13	E	
3	CHAUTAUQUA	MISC. (NOT VERNON)	(VER02)	NE	NE	SW	7	34	13	E	
3	CHAUTAUQUA	MISC. (NOT VERNON)	(VER03)	SW	NW	SE	7	34	13	E	
3	CHAUTAUQUA	MISC. (NOT VERNON)	(VER19)	SE	NE	SE	7	34	13	E	
3	CHAUTAUQUA	GUY	1	SW	SW	NE	12	35	9	E	
3	CHAUTAUQUA	MISC. (NOT VERNON)	(VER12)	NE	SE	SW	7	34	13	E	
3	CHAUTAUQUA	MISC. (NOT VERNON)	(VER11)	NE	SE	NW	7	34	13	E	
3	CHAUTAUQUA	MISC. (NOT VERNON)	(VER08)	NE	SW	NW	7	34	13	E	
3	CHAUTAUQUA	MISC. (NOT VERNON)	(VER10)	SW	SE	NW	7	34	13	E	
3	CHAUTAUQUA	MISC. (NOT VERNON)	(VER06)	NE	NW	SW	7	34	13	E	
3	CHAUTAUQUA	MISC. (NOT VERNON)	(VER04)	SE	NE	NW	7	34	13	E	
3	CHAUTAUQUA	MISC. (NOT VERNON)	(VER05)	NE	NE	SE	7	34	13	E	
3	CHAUTAUQUA	MISC. (NOT VERNON)	(VER23)	NE	SE	NE	7	34	13	E	
3	CHAUTAUQUA	MISC. (NOT VERNON)	(VER21)	SW	NW	NE	7	34	13	E	
3	CHAUTAUQUA	MISC. (NOT VERNON)	(VER22)	SW	NW	SE	7	34	13	E	
3	CHAUTAUQUA	EGGEN, J, SR	7		SE	NW	11	33	10	E	
3	CHAUTAUQUA	DEAN	2	NE	NE	NE	27	34	10	E	
3	CHAUTAUQUA	EGGEN, J, SR	5			SW	11	33	10	E	
3	CHAUTAUQUA	EGGEN, J, SR	4			NW	SW	11	33	10	E
3	CHAUTAUQUA	EGGEN, J, SR	6			SW	NW	11	33	10	E
3	CHAUTAUQUA	DEAN	1-T	SE	NE	NE	27	34	10	E	
3	CHAUTAUQUA	EGGEN, J, SR	1			NW	SW	11	33	10	E
3	CHAUTAUQUA	EGGEN, J, SR	2			NW	SW	11	33	10	E
3	CHAUTAUQUA	EGGEN, J, SR	3			SW	11	33	10	E	
3	CHEROKEE	COUGAR	2	SW	SW	SE	30	31	22	E	
3	CHEROKEE	SMITH FARMS	1	SW	SE	SW	13	32	21	E	
3	CHEROKEE	BROWN	1	NE	NE	NE	14	32	21	E	
3	COFFEY	Viola	1	NE	SW	NE	11	21	13	E	
3	COFFEY	ELDON WRIGHT	1	NE	NE	NE	34	22	16	E	
3	CRAWFORD	BUZARD	1	N2	N2	NE	4	31	22	E	

Priority 1C Wells

District	County	Lease Name	Well Number	Q1	Q2	Q3	Sect.	Twp.	Rng.	Dir.
3	CRAWFORD	TERRY BEST	1			SE	29	30	22	E
3	DOUGLAS	GABRIEL (not DUNCAN)	1		SE	NE	32	13	21	E
3	DOUGLAS	JAYHAWK SW	1			NW	4	14	21	E
3	DOUGLAS	KELLY	3			SE	6	14	21	E
3	DOUGLAS	KELLY	1			SE	6	14	21	E
3	DOUGLAS	JAYHAWK SW	2		NW	SE	5	14	21	E
3	DOUGLAS	JAYHAWK SW	1			NE	5	14	21	E
3	DOUGLAS	JAYHAWK SW	1		NW	SE	5	14	21	E
3	DOUGLAS	KELLY	2			SE	6	14	21	E
3	DOUGLAS	HADL	9	SE	NW	NW	36	13	20	E
3	DOUGLAS	HADL	6	SW	NW	NW	36	13	20	E
3	DOUGLAS	HADL	3	NE	NE	NW	36	13	20	E
3	DOUGLAS	HADL	2	NE	NE	NW	36	13	20	E
3	DOUGLAS	HADL	I-2	SE	NW	NW	36	13	20	E
3	DOUGLAS	HADL	5	SE	NW	NW	36	13	20	E
3	DOUGLAS	HADL	10	SW	NE	NW	36	13	20	E
3	DOUGLAS	HADL	7	NW	NW	NW	36	13	20	E
3	DOUGLAS	HADL	11	NW	NW	NW	36	13	20	E
3	DOUGLAS	HADL	12	SW	NE	NW	36	13	20	E
3	DOUGLAS	HADL	I-1	NE	NW	NW	36	13	20	E
3	DOUGLAS	HADL	4	SW	NW	NW	36	13	20	E
3	DOUGLAS	HADL	13	NE	NW	NE	36	13	20	E
3	DOUGLAS	HADL	14	SE	NW	NW	36	13	20	E
3	DOUGLAS	C. NEIS	5	SE	SE	SW	3	13	21	E
3	DOUGLAS	C. NEIS	4	SW	SE	SW	3	13	21	E
3	DOUGLAS	MILLER (was ADAIR)	1-1929	NE	NE	SE	19	13	21	E
3	DOUGLAS	HORNBOSTEL	2			SE	31	13	21	E
3	DOUGLAS	HORNBOSTEL	1			SE	31	13	21	E
3	DOUGLAS	MCLURE (not KELLY)	3			NE	30	13	21	E
3	DOUGLAS	MCLURE (not KELLY)	1	NW	NW	NE	30	13	21	E
3	DOUGLAS	THORN Y	1		NW	SW	34	14	21	E
3	DOUGLAS	BYRNE	1-1986	NE	NW	NW	19	13	21	E
3	DOUGLAS	MCLURE (not KELLY)	2			NE	30	13	21	E
3	ELK	CLEVENGER M	2	SE	NE	SW	34	29	12	E
3	ELK	PARSONS	1	SE	SE	NW	3	30	12	E
3	ELK	HEBB	G1	N2	SW	NW	5	29	13	E
3	ELK	MITCHEM	1	SW	SW	NE	21	31	12	E
3	ELK	YOUNGMEYER	(YOU04)1-A	SE	SW	NW	13	29	8	E
3	ELK	MITCHEM	1		E2	SW	21	31	12	E
3	ELK	RUEHMAN	3-D-A		NW	NW	3	29	13	E
3	ELK	WARREN	2 (SWD)	SW	SW	NE	29	31	12	E
3	ELK	DURBIN	06	SE	SW	NW	23	31	10	E
3	ELK	PADEN-WATTS (NOT COOK)	1-SWD	S2	S2	NE	29	31	13	E
3	ELK	DURBIN (WEBB)	07	S2	NW	SW	23	31	10	E
3	ELK	DURBIN	05	SW	NE	NW	23	31	10	E
3	ELK	DURBIN	03	NE	SW	NW	23	31	10	E

Priority 1C Wells

District	County	Lease Name	Well Number	Q1	Q2	Q3	Sect.	Twp.	Rng.	Dir.
3	ELK	DURBIN	02		C	NW	23	31	10	E
3	ELK	DURBIN	08	SW	SE	NW	23	31	10	E
3	ELK	RUSSELL	02	SE	NE	NW	21	30	11	E
3	ELK	PADEN-PALMER (NOT COOK)	2	NW	NW	NE	29	31	13	E
3	ELK	RUSSELL	01		NE	NW	21	30	11	E
3	ELK	NICHOLS (NOT RANKIN)	1	SW	SE	NW	20	31	13	E
3	ELK	NICHOLS (NOT RANKIN)	3	N2	SW	NW	20	31	13	E
3	ELK	PADEN-PALMER (NOT HUDSON)	03	SW	SW	SE	20	31	13	E
3	ELK	PADEN-PALMER (NOT HUDSON)	04	SE	SW	SE	20	31	13	E
3	ELK	NICHOLS (NOT RANKIN)	2	C	SW	NW	20	31	13	E
3	ELK	NICHOLS (NOT RANKIN)	4	SE	SE	NW	20	31	13	E
3	ELK	PADEN-PALMER (NOT COOK)	1	SE	NW	NE	29	31	13	E
3	ELK	CUSTOM FARMING-04	G-1		SW	SE	4	29	13	E
3	ELK	CUSTOM FARMING-09	G-4		SE	SE	9	29	13	E
3	ELK	CUSTOM FARMING-09	G-3		SW	SE	9	29	13	E
3	ELK	CUSTOM FARMING-04	G-5			SE	4	29	13	E
3	ELK	CUSTOM FARMING-16	G-2		NW	NE	16	29	13	E
3	ELK	CUSTOM FARMING-04	G-6		SW	SE	4	29	13	E
3	ELK	CUSTOM FARMING-16	G-1		SW	NE	16	29	13	E
3	ELK	CUSTOM FARMING-04	G-2		SE	SE	4	29	13	E
3	ELK	CUSTOM FARMING-04	G-3		SE	SE	4	29	13	E
3	ELK	CUSTOM FARMING-04	G-4		SE	SE	4	29	13	E
3	ELK	SIERMAN 2	GN1 13	NW	NE	SW	3	29	13	E
3	ELK	SIERMAN	GN-10	NW	NE	SW	3	29	13	E
3	ELK	SIERMAN	GN-11	NE	NE	SW	3	29	13	E
3	ELK	SIERMAN	GN-16	NE	NE	SW	3	29	13	E
3	ELK	SIERMAN	GN-15	NE	NE	SW	3	29	13	E
3	ELK	SIERMAN	K-3	NW	NE	SW	3	29	13	E
3	ELK	SIERMAN	GN-08	SE	NE	SW	3	29	13	E
3	ELK	SIERMAN	GN-02	SW	NE	SW	3	29	13	E
3	ELK	SIERMAN	GN-07	SE	NE	SW	3	29	13	E
3	ELK	SIERMAN	GN-06	SW	NE	SW	3	29	13	E
3	ELK	SIERMAN	GN-03	SE	NE	SW	3	29	13	E
3	ELK	SIERMAN	GN-04	SE	NE	SW	3	29	13	E
3	ELK	SIERMAN	GN-12	NE	NE	SW	3	29	13	E
3	ELK	BURCH	3	SW	SE	SW	6	30	13	E
3	ELK	WILSON	1			SW	7	31	10	E
3	ELK	YOUNGMEYER	(YOU03)2-A	NE	SW	NW	13	29	8	E
3	ELK	SIERMAN	GN-05	SW	NE	SW	3	29	13	E
3	ELK	SIERMAN	GN-09	NW	NE	SW	3	29	13	E
3	ELK	SIERMAN	GN-01	SW	NE	SW	3	29	13	E
3	ELK	KIMZEY EAST	1	NE	SE	SW	33	30	13	E
3	ELK	LONGTON	3 5			NW	23	31	12	E

Priority 1C Wells

District	County	Lease Name	Well Number	Q1	Q2	Q3	Sect.	Twp.	Rng.	Dir.
3	ELK	RUSSELL	547	NW	NE	SW	15	29	13	E
3	ELK	ROBERTSON GN	1-R		NW	SE	3	29	13	E
3	ELK	SIERMAN GN	6	E2	NW	SW	3	29	13	E
3	ELK	SIERMAN GN	1	E2	E2	SW	3	29	13	E
3	ELK	RUSSELL	546-A	N2	NW	NW	15	29	13	E
3	ELK	SIERMAN G2	92	NW	SW	NE	4	29	13	E
3	ELK	SIERMAN G4	92	NW	SW	NE	4	29	13	E
3	ELK	SIERMAN G7	92	NW	SW	NE	4	29	13	E
3	ELK	SIERMAN G8	92	NE	SW	NE	4	29	13	E
3	ELK	SIERMAN GN	2	SE	NW	SW	3	29	13	E
3	ELK	SIERMAN GN	3		NW	SW	3	29	13	E
3	ELK	SIERMAN 4	GN5	SW	SE	NE	4	29	13	E
3	ELK	SIERMAN GN	5	S2	N2	SW	3	29	13	E
3	ELK	SIERMAN GN	7	S2	NW	SW	3	29	13	E
3	ELK	SIERMAN GN	8	E2	W2	SW	3	29	13	E
3	ELK	PICKELL	GN-3		NW	SW	4	29	13	E
3	ELK	PICKELL	GN-2		NW	SW	4	29	13	E
3	ELK	PICKELL	GN-1		NW	SW	4	29	13	E
3	ELK	SIERMAN GN	4	NW	NW	SW	3	29	13	E
3	ELK	THOMAS	A-3	E2	NE	NE	7	30	13	E
3	ELK	THOMAS	A-7	NW	NE	NE	7	30	13	E
3	ELK	RUSSELL	1-OWWO	SE	SW	NW	21	30	11	E
3	ELK	PADEN (NOT HUDSON)	07	NE	SW	SE	20	31	13	E
3	ELK	PADEN (NOT HUDSON)	08	SW	SE	SW	20	31	13	E
3	ELK	PADEN (NOT HUDSON)	1-MAP	NW	SE	SW	20	31	13	E
3	ELK	JONES? (HUNTER)	2-1925			SW	16	30	13	E
3	ELK	RUSSELL	1	NW	NW	SE	21	30	11	E
3	ELK	RUSSELL	C			W2	21	30	11	E
3	ELK	RUSSELL	A			W2	21	30	11	E
3	ELK	RUSSELL	D			W2	21	30	11	E
3	ELK	JONES? (HUNTER)	1-1924	SW	NE	SW	16	30	13	E
3	ELK	ROBY	2	NW	NW	NE	21	28	9	E
3	ELK	WALKER	1		SE	SW	35	31	10	E
3	ELK	RUSSELL	B			W2	21	30	11	E
3	ELK	PADEN-DEXTER (NOT COOK)	1918			S2	29	31	13	E
3	ELK	PADEN-HAGAN (NOT COOK)	1918			W2	29	31	13	E
3	ELK	PADEN-BLAKE (NOT COOK)	1930			NE	29	31	13	E
3	ELK	PADEN-DENTON (NOT COOK)	1918			NE	29	31	13	E
3	ELK	PADEN-HALL (NOT COOK)	1918	C	NW	NE	29	31	13	E
3	ELK	WALKER	1		SE	SW	35	31	10	E
3	ELK	TINDLE	3-J-11		NW	SE	3	29	13	E
3	ELK	PADEN-GARDNER-DEXTER (NOT HUDSON)	1918			SW	20	31	13	E
3	ELK	PADEN (NOT HUDSON)	06	NW	SW	SE	20	31	13	E

Priority 1C Wells

District	County	Lease Name	Well Number	Q1	Q2	Q3	Sect.	Twp.	Rng.	Dir.
3	ELK	JONES? (ROTHGET)	3-1926	C	SE	SW	16	30	13	E
3	ELK	JONES?	A			SW	16	30	13	E
3	ELK	BRITAIN (NOT HUDSON)	01	S2	NE	SW	20	31	13	E
3	ELK	PADEN (NOT HUDSON)	1-MAP	W2	SW	SE	20	31	13	E
3	ELK	PADEN (NOT HUDSON)	05	NE	SE	SW	20	31	13	E
3	FRANKLIN	L DUNN	2-88	SW	SW	NW	18	16	20	E
3	FRANKLIN	L DUNN	2	NW	NW	NW	18	16	20	E
3	FRANKLIN	GERALD ANDERSON	1	N2	SW	NE	32	15	20	E
3	FRANKLIN	BYRON EISELE	1		W2	NW	4	16	20	E
3	FRANKLIN	BYRON EISELE	2		W2	NW	4	16	20	E
3	FRANKLIN	BYRON EISELE	4		SW	NW	4	16	20	E
3	FRANKLIN	CLARK	1			NE	5	16	20	E
3	FRANKLIN	RODNEY FRITTS	1	NW	SW	SW	16	16	20	E
3	FRANKLIN	BARNETT	2		E2	NE	17	16	21	E
3	FRANKLIN	RUSSELL LEACH	05	SW	NE	SW	21	15	20	E
3	FRANKLIN	RUSSELL LEACH	14	SW	NE	SW	21	15	20	E
3	FRANKLIN	RUSSELL LEACH	11	SE	NW	SW	21	15	20	E
3	FRANKLIN	RUSSELL LEACH	15	SW	NE	SW	21	15	20	E
3	FRANKLIN	RUSSELL LEACH	08	NE	NW	SW	21	15	20	E
3	FRANKLIN	RUSSELL LEACH	07	SW	NW	SW	21	15	20	E
3	FRANKLIN	RUSSELL LEACH	04	NW	SW	SW	21	15	20	E
3	FRANKLIN	RUSSELL LEACH	10	NW	NW	SW	21	15	20	E
3	FRANKLIN	RUSSELL LEACH	17	NE	NW	SW	21	15	20	E
3	FRANKLIN	RUSSELL LEACH	02	SE	NW	SW	21	15	20	E
3	FRANKLIN	RUSSELL LEACH	09	NW	NW	SW	21	15	20	E
3	FRANKLIN	RUSSELL LEACH	03	SE	NW	SW	21	15	20	E
3	FRANKLIN	RUSSELL LEACH	06	NW	NW	SW	21	15	20	E
3	FRANKLIN	RUSSELL LEACH	16	NE	NW	SW	21	15	20	E
3	FRANKLIN	WINFIELD SCOTT	1	E2	NE	SE	20	15	20	E
3	FRANKLIN	WINFIELD SCOTT	2	E2	NE	SE	20	15	20	E
3	FRANKLIN	WINFIELD SCOTT	7	E2	NE	SE	20	15	20	E
3	FRANKLIN	WINFIELD SCOTT	4	E2	NE	SE	20	15	20	E
3	FRANKLIN	WINFIELD SCOTT	3	E2	NE	SE	20	15	20	E
3	FRANKLIN	PECKHAM-S16	44		N2	NE	16	17	21	E
3	FRANKLIN	CARTER B	9		NE	SW	18	18	21	E
3	FRANKLIN	CAROL DARDDY	1	SW	NW	NW	7	16	20	E
3	FRANKLIN	HANSON	1	SE	SE	SE	1	18	20	E
3	FRANKLIN	JOHNSON	2	NW	NW	SE	34	17	21	E
3	FRANKLIN	HUDELSON	3CR-A			NE	31	16	18	E
3	FRANKLIN	EDWARD SEYLER	3	SE	SE	SE	11	16	20	E
3	FRANKLIN	DUNN	4	SE	NE	SW	27	15	20	E
3	FRANKLIN	EDWARD SYLER C	1-90		E2	NW	8	16	20	E
3	FRANKLIN	EDWARD SYLER	2-90	NE	SE	NW	8	16	20	E
3	FRANKLIN	FRED FERGUSON	1	NW	NW	SW	25	15	19	E
3	FRANKLIN	FRED FERGUSON	2	NW	NE	SE	26	15	19	E
3	FRANKLIN	PECKHAM-S09	31		S2	SE	9	17	21	E
3	FRANKLIN	JOHN MUSACK	4	SE	SE	NE	19	16	20	E

Priority 1C Wells

District	County	Lease Name	Well Number	Q1	Q2	Q3	Sect.	Twp.	Rng.	Dir.
3	FRANKLIN	J J SCOTT (now BROERS)	5	NE	SW	NE	28	15	20	E
3	FRANKLIN	J J SCOTT (now BROERS)	6	NE	SW	NE	28	15	20	E
3	FRANKLIN	JOHN MUSACK	2	SE	SE	NE	19	16	20	E
3	FRANKLIN	JOHN MUSACK	3	S2	SE	NE	19	16	20	E
3	FRANKLIN	J J SCOTT (now BROERS)	7	SE	SW	NE	28	15	20	E
3	FRANKLIN	HARRY SCOTT B	5	SE	SE	SE	33	16	20	E
3	FRANKLIN	RUSSELL LEACH B	3B	SW	SE	SE	20	15	20	E
3	FRANKLIN	LESTER SCOTT	36	E2	E2	NW	3	17	20	E
3	FRANKLIN	MADLINE SCOTT	2	SE	SE	SE	9	16	20	E
3	FRANKLIN	TAWNEY	1	SW	NW	SE	13	18	19	E
3	FRANKLIN	PAUL GAYNOR	1	SE	SW	NE	15	17	19	E
3	FRANKLIN	R B	1	NW	SE	SE	8	17	18	E
3	FRANKLIN	ROY DUNN	1	NE	NE	NE	36	15	19	E
3	FRANKLIN	SCHULTZ	1	S2	S2	SW	19	17	21	E
3	FRANKLIN	CAYLOR	C-29	SW	NW	SE	33	17	21	E
3	FRANKLIN	CAYLOR	C-1	NW	NW	SE	33	17	21	E
3	FRANKLIN	CAYLOR	C-26	NE	NW	SE	33	17	21	E
3	FRANKLIN	CAYLOR	C-25	NW	NW	SE	33	17	21	E
3	FRANKLIN	CAYLOR	C-28	SW	NW	SE	33	17	21	E
3	FRANKLIN	CAYLOR	C-34	NW	NE	SE	33	17	21	E
3	FRANKLIN	CAYLOR	B-36	NE	NE	SE	33	17	21	E
3	FRANKLIN	CAYLOR	C-37	NW	NE	SE	33	17	21	E
3	FRANKLIN	CAYLOR	C-31	SE	NW	SE	33	17	21	E
3	FRANKLIN	TULLOUS LITT	A 10 D	W2	NE	SE	21	17	21	E
3	FRANKLIN	TULLOUS LITT	A 9 D		N2	NE	21	17	21	E
3	FRANKLIN	THOMPSON	1-25		N2	SE	25	16	17	E
3	FRANKLIN	TULLOUS LITT	D 6 D	NW	NW	SE	21	17	21	E
3	FRANKLIN	TULLOUS LITT	B 9 D	E2	NW	SE	21	17	21	E
3	FRANKLIN	TULLOUS LITT	C 2 D	NW	NE	SE	21	17	21	E
3	FRANKLIN	LAMBETH	5	SE	NE	NW	32	17	21	E
3	FRANKLIN	LAMBETH	1		NE	NW	32	17	21	E
3	FRANKLIN	LAMBETH	6	SE	NE	NW	32	17	21	E
3	FRANKLIN	LAMBETH	4	NE	NE	NW	32	17	21	E
3	FRANKLIN	LAMBETH	3		NE	NW	32	17	21	E
3	FRANKLIN	LAMBETH	2		NE	NW	32	17	21	E
3	FRANKLIN	PECKHAM-S16	35		N2	NE	16	17	21	E
3	FRANKLIN	PECKHAM-S16	34		N2	NE	16	17	21	E
3	FRANKLIN	PECKHAM-S09	36		S2	SE	9	17	21	E
3	FRANKLIN	J J SCOTT (now BROERS)	4			NE	28	15	20	E
3	FRANKLIN	PECKHAM-S16	38		N2	NE	16	17	21	E
3	FRANKLIN	PECKHAM-S16	43		N2	NE	16	17	21	E
3	FRANKLIN	PECKHAM-S16	39		N2	NE	16	17	21	E
3	FRANKLIN	HAWORTH	1		NE	NE	3	17	18	E
3	FRANKLIN	PECKHAM-S16	42		N2	NE	16	17	21	E
3	FRANKLIN	PECKHAM-S16	41		N2	NE	16	17	21	E
3	FRANKLIN	MADLINE SCOTT	1-GAS	SE	SW	SE	4	16	20	E
3	FRANKLIN	J J SCOTT (now BROERS)	2			NE	28	15	20	E

Priority 1C Wells

District	County	Lease Name	Well Number	Q1	Q2	Q3	Sect.	Twp.	Rng.	Dir.	
3	FRANKLIN	MARY M CLARK	1			NW	9	18	20	E	
3	FRANKLIN	HUDELSON	2-CR		C	NW	30	16	18	E	
3	FRANKLIN	MADELINE SCOTT	2	NW	NE	NE	4	16	20	E	
3	FRANKLIN	MADELINE SCOTT	1	NE	NE	NE	4	16	20	E	
3	FRANKLIN	J J SCOTT (now BROERS)	1			NE	28	15	20	E	
3	FRANKLIN	HUDELSON	1-CR		C	SE	30	16	18	E	
3	FRANKLIN	ADA L. STECKLER	1	NW	NE	NW	5	16	20	E	
3	FRANKLIN	MUSICK	1			NE	9	16	20	E	
3	FRANKLIN	HARRY WOODS	2				15	16	20	E	
3	FRANKLIN	MUSICK (BISHOP)	3	SW	SW	NE	9	16	20	E	
3	FRANKLIN	MUSICK	2			NE	9	16	20	E	
3	FRANKLIN	SCOTT/SCAMMAN	?			E2	4	16	20	E	
3	FRANKLIN	SCAMMAN	5	SE	SE	SE	4	16	20	E	
3	FRANKLIN	HARRY WOODS	3				15	16	20	E	
3	FRANKLIN	KILE (not RANTOUL)	1			NE	NE	34	16	20	E
3	FRANKLIN	KILE (not RANTOUL)	2			NE	NE	34	16	20	E
3	FRANKLIN	KILE (not RANTOUL)	1			SE	SE	34	16	20	E
3	GREENWOOD	BEN OTT	6	SE	SW	NW	18	22	13	E	
3	GREENWOOD	LUDLAM	4	NE	NW	SW	33	26	13	E	
3	GREENWOOD	LUDLAM	2	W2	NW	SW	33	26	13	E	
3	GREENWOOD	LUDLAM	5	SW	NW	SW	33	26	13	E	
3	GREENWOOD	ARNOLD HARVEY	2	SW	NW	SE	17	28	11	E	
3	GREENWOOD	LUDLAM	1	NW	SW	SW	33	26	13	E	
3	GREENWOOD	LUDLAM	1-SWD		C	SW	33	26	13	E	
3	GREENWOOD	LUDLAM	3	NW	NW	SW	33	26	13	E	
3	GREENWOOD	KALTENBACH	6 W			SW	SW	17	27	13	E
3	GREENWOOD	HAUN	(3)			NW	10	27	13	E	
3	GREENWOOD	THOMAS (FAVOUR)	1			E2	SW	7	24	10	E
3	GREENWOOD	FANKHAUSER	1	NW	NW	SE	18	22	13	E	
3	GREENWOOD	HAUN	(2) 2-A	NW	NW	NW	10	27	13	E	
3	GREENWOOD	TRIMMEL-	5	SW	SW	NE	15	27	13	E	
3	GREENWOOD	TRIMMEL-	4	NE	NE	SW	15	27	13	E	
3	GREENWOOD	TRIMMEL-	3	NE	NE	SW	15	27	13	E	
3	GREENWOOD	TRIMMEL-	2	NE	NW	SE	15	27	13	E	
3	GREENWOOD	HAUN	(5)	SW	NW	NW	10	27	13	E	
3	GREENWOOD	HAUN	(4) 1-B	SW	NW	NW	10	27	13	E	
3	GREENWOOD	TRIMMEL-	1	SW	NE	SE	15	27	13	E	
3	GREENWOOD	TRIMMEL-	8	SW	SE	NE	15	27	13	E	
3	GREENWOOD	E. E. Starkey	STA00	NW	NW	SW	10	25	11	E	
3	GREENWOOD	HAUN	(1) 1-A	NW	NW	NW	10	27	13	E	
3	GREENWOOD	TRIMMEL-	6	SW	SW	NE	15	27	13	E	
3	GREENWOOD	TRIMMEL-	7	SE	SW	NE	15	27	13	E	
3	GREENWOOD	TRIMMEL-	9	NE	NW	SW	15	27	13	E	
3	GREENWOOD	BEN OTT	1 (2)		S2	NW	18	22	13	E	
3	GREENWOOD	SMITH	4	S2	NE	NW	20	27	13	E	
3	GREENWOOD	SMITH	6	N2	NE	NW	20	27	13	E	
3	GREENWOOD	SMITH	5				20	27	13	E	

Priority 1C Wells

District	County	Lease Name	Well Number	Q1	Q2	Q3	Sect.	Twp.	Rng.	Dir.
3	GREENWOOD	VANCIL	1	SE	NE	NE	1	28	12	E
3	GREENWOOD	SMITH	7				20	27	13	E
3	GREENWOOD	SMITH	2	SE	NW	NW	20	27	13	E
3	GREENWOOD	SMITH	3	SW	NE	NW	20	27	13	E
3	GREENWOOD	DUNMAN	2	NE	NW	SE	27	23	13	E
3	GREENWOOD	DUNMAN	4	NE	SW	SE	27	23	13	E
3	GREENWOOD	DUNMAN	2A	NE	NW	SE	27	23	13	E
3	GREENWOOD	DUNMAN	1	NE	SW	SE	27	23	13	E
3	GREENWOOD	BEN OTT	1	SE	SE	NW	18	22	13	E
3	GREENWOOD	BERRY	3				32	23	13	E
3	GREENWOOD	BEN OTT	5	SW	SE	NW	18	22	13	E
3	GREENWOOD	BEN OTT	3	NW	SE	NW	18	22	13	E
3	GREENWOOD	BERRY	5		NE	SW	32	23	13	E
3	GREENWOOD	TRIMMELL-INDIAN RUN	1	NE	SW	NW	15	27	13	E
3	GREENWOOD	GIBBON	1	SE	SE	SE	32	27	11	E
3	GREENWOOD	SKAER	2				5	23	13	E
3	GREENWOOD	PETERSON (not COBLE)	02	NW	NW	SE	7	27	11	E
3	GREENWOOD	WYGLE	A	NW	SW	SW	12	27	10	E
3	GREENWOOD	TRIMMEL	2				13	27	12	E
3	GREENWOOD	HIBBARD	04		N2	SW	6	27	13	E
3	GREENWOOD	SKAER	9				5	23	13	E
3	GREENWOOD	SKAER	1				5	23	13	E
3	GREENWOOD	HIBBARD	03		N2	SW	6	27	13	E
3	GREENWOOD	HIBBARD	02		N2	SW	6	27	13	E
3	GREENWOOD	LAUCK RANCH	1	C	NE	SW	33	27	13	E
3	GREENWOOD	ENGSTROM	3-A	W2	SE	NE	15	27	13	E
3	GREENWOOD	ENGSTROM	4-A	S2	NE	NE	15	27	13	E
3	GREENWOOD	ENGSTROM	4-B	NE	NW	NW	15	27	13	E
3	GREENWOOD	ENGSTROM	22-B	NW	SE	NW	15	27	13	E
3	GREENWOOD	ENGSTROM					15	27	13	E
3	GREENWOOD	TRIMMEL	3				13	27	12	E
3	GREENWOOD	LAUCK RANCH (DOSBAUGH)	1	NE	NW	SW	9	28	13	E
3	GREENWOOD	FERGUSON					31	26	13	E
3	GREENWOOD	FERGUSON	2	E2	W2	W2	31	26	13	E
3	GREENWOOD	FERGUSON	5	SW	SW	SW	31	26	13	E
3	GREENWOOD	FERGUSON					31	26	13	E
3	GREENWOOD	HIBBARD	01		N2	SW	6	27	13	E
3	GREENWOOD	TRIMMEL	1				13	27	12	E
3	GREENWOOD	SKAER	10				5	23	13	E
3	GREENWOOD	SKAER	3				5	23	13	E
3	GREENWOOD	SKAER	4				5	23	13	E
3	GREENWOOD	SKAER	5				5	23	13	E
3	GREENWOOD	SKAER	6				5	23	13	E
3	GREENWOOD	SKAER	8				5	23	13	E
3	GREENWOOD	WYGLE	B	E2	E2	SW	12	27	10	E
3	GREENWOOD	SKAER	7				5	23	13	E

Priority 1C Wells

District	County	Lease Name	Well Number	Q1	Q2	Q3	Sect.	Twp.	Rng.	Dir.
3	GREENWOOD	SKAER	11				5	23	13	E
3	GREENWOOD	HIBBARD	06		N2	SW	6	27	13	E
3	GREENWOOD	MILLS	A				36	26	12	E
3	GREENWOOD	HIBBARD	08		N2	SW	6	27	13	E
3	GREENWOOD	HIBBARD	09		N2	SW	6	27	13	E
3	GREENWOOD	HIBBARD	10		N2	SW	6	27	13	E
3	GREENWOOD	HIBBARD	11		N2	SW	6	27	13	E
3	GREENWOOD	SHOBE	01	SE	SE	NW	36	26	12	E
3	GREENWOOD	SHOBE	02	NE	SE	NW	36	26	12	E
3	GREENWOOD	TRIMMEL	4				13	27	12	E
3	GREENWOOD	SHOBE	03	SW	NE	NW	36	26	12	E
3	GREENWOOD	HIBBARD	05		N2	SW	6	27	13	E
3	GREENWOOD	MILLS	B				36	26	12	E
3	GREENWOOD	MILLS	C				36	26	12	E
3	GREENWOOD	MILLS 'B'	14			S2	36	26	12	E
3	GREENWOOD	STRAWN (not STEWART)	2-A	E2	SE	SW	12	27	12	E
3	GREENWOOD	MILLS	D				36	26	12	E
3	GREENWOOD	MILLS 'A'	02	SW	SE	NE	36	26	12	E
3	GREENWOOD	MILLS 'B'	15			S2	36	26	12	E
3	GREENWOOD	HIBBARD	07		N2	SW	6	27	13	E
3	JACKSON	HUG	1	SE	SE	NW	34	8	15	E
3	JEFFERSON	NICKELS	1	NW	NW	NE	26	9	19	E
3	JEFFERSON	NICKELS	1-85		SE	NE	26	9	19	E
3	JEFFERSON	MIKE NICKELS	2-85	E2	NE	NE	26	9	19	E
3	JEFFERSON	MIKE NICKELS	1-86	SW	SE	NE	26	9	19	E
3	JEFFERSON	BLAIR	B-1	NW	NW	NW	14	9	19	E
3	JEFFERSON	BLAIR	1	SW	NE	NE	13	9	19	E
3	JEFFERSON	CLAXTON	1	SE	SW	SE	36	8	19	E
3	JEFFERSON	CLAXTON	3	SE	SE	SE	36	8	19	E
3	JEFFERSON	KRAMER	1	SE	SE	NW	6	9	20	E
3	JEFFERSON	EDMONDS	1	SW	NE	SW	12	9	19	E
3	JEFFERSON	FITZPATRICK	1	SW	NW	NE	13	9	19	E
3	JEFFERSON	O'BRYAN	1	NW	SE	NE	12	9	19	E
3	JEFFERSON	TERRY	1	N2	SW	NE	12	9	19	E
3	JEFFERSON	WISTUBIA	1	NE	NE	NW	25	8	19	E
3	JEFFERSON	ROBERTSON (not WATTERS)	1	C	SE	NE	26	8	19	E
3	JEFFERSON	FULTON A	1-A	NE	NE	NW	25	8	19	E
3	JEFFERSON	STRANGE	1	NW	NE	SW	32	8	20	E
3	JEFFERSON	MEYER	1-86	C	SE	NE	31	8	20	E
3	JEFFERSON	STRANGE (MOORE)	1	SW	SW	SW	4	9	20	E
3	JEFFERSON	FARRIS				SE	5	9	20	E
3	JEFFERSON	SAYLER	3-86		NW	NE	5	9	20	E
3	JEFFERSON	DOMANN (not STRANGE)	1-87	SE	SW	NE	24	8	19	E
3	JOHNSON	UNKNOWN	?				15	15	23	E
3	JOHNSON	UNKNOWN	?				15	15	23	E
3	JOHNSON	PASMORE (not STILLWELL)	1		SW	SE	33	14	25	E

Priority 1C Wells

District	County	Lease Name	Well Number	Q1	Q2	Q3	Sect.	Twp.	Rng.	Dir.
3	JOHNSON	DONBAM-29	1	NE	NE	NE	29	13	22	E
3	JOHNSON	LANE	2	E2	SE	SW	35	13	22	E
3	JOHNSON	MIGNO (NAME?)	2			NW	13	15	21	E
3	JOHNSON	MIGNO (NAME?)	1			NW	13	15	21	E
3	LABETTE	DRAKE K	(DRA01)	SW	NW	NE	12	31	18	E
3	LABETTE	MULLER (WAS MCNEAL)	2			NE	36	33	17	E
3	LABETTE	L & L (NOT WYCKOFF B)	2			SE	16	33	20	E
3	LABETTE	L & L (NOT WYCKOFF B)	1			SE	16	33	20	E
3	LABETTE	SPARKS (not FOSTER K)	2			NE	17	34	20	E
3	LABETTE	VAN ORSDALL (not COTTEN L)	(COT04)	SE	SW	NW	25	33	17	E
3	LABETTE	VAN ORSDALL (not COTTEN L)	(COT2A)	NE	SE	NE	25	33	17	E
3	LABETTE	VAN ORSDALL (not COTTEN L)	(COT02)	SW	SW	NW	25	33	17	E
3	LABETTE	VAN ORSDALL (not COTTON L)	(COT01)	SE	SW	NW	25	33	17	E
3	LABETTE	VAN ORSDALL (not COTTEN L)	(COT1A)	SW	SE	NE	25	33	17	E
3	LABETTE	VAN ORSDALL (not COTTEN L)	(COT05)	SW	SE	NW	25	33	17	E
3	LABETTE	PERRY	KDP-33	SW	NE	NE	25	32	17	E
3	LABETTE	FOSTER	KCPF 2	NW	SE	SW	24	32	17	E
3	LABETTE	FOSTER	KCPF 6	NE	SW	SW	24	32	17	E
3	LABETTE	DEBOLT	KCPD-1	NW	NW	NE	25	32	17	E
3	LABETTE	DENNIS A	1	NW	NE	SE	1	34	17	E
3	LABETTE	DEBOLT	KCPD-1	NW	NW	NE	25	32	17	E
3	LABETTE	DEBOLT	KCPD-2	NW	NW	NE	25	32	17	E
3	LABETTE	DEBOLT	KCDP 3	NE	NW	NE	25	32	17	E
3	LABETTE	DEBOLT	4	SE	SE	SW	24	32	17	E
3	LABETTE	FOSTER KCPF	12	SE	NW	SW	24	32	17	E
3	LABETTE	FOSTER	4	SW	SE	SW	24	32	17	E
3	LABETTE	FOSTER	6	SW	SE	SW	24	32	17	E
3	LABETTE	FOSTER	7	SE	SE	SW	24	32	17	E
3	LABETTE	FOSTER	KPF-1	SE	SW	SW	24	32	17	E
3	LABETTE	FOSTER	KCPF-2	NE	SW	SW	25	32	17	E
3	LABETTE	FOSTER	KPF-2	SE	SW	SW	24	32	17	E
3	LABETTE	FOSTER	KPF-3	NE	SW	SW	24	32	17	E
3	LABETTE	FOSTER	KCPM-1	NE	NE	SE	25	32	17	E
3	LABETTE	FOSTER	KCPF 3	NW	SE	SW	24	32	17	E
3	LABETTE	FOSTER	KCPF-5	SW	NE	SW	24	32	17	E
3	LABETTE	CARLSON A	1	NE	NW	SW	31	33	18	E
3	LABETTE	CARLSON	8	SE	SW	SW	31	33	18	E
3	LABETTE	CARLSON	5	NW	SW	SW	31	33	18	E
3	LABETTE	CARLSON	1	SW	SW	SW	31	33	18	E
3	LABETTE	CARLSON	3	NW	SW	SW	31	33	18	E
3	LABETTE	CARLSON	4	SW	NW	SW	31	33	18	E

Priority 1C Wells

District	County	Lease Name	Well Number	Q1	Q2	Q3	Sect.	Twp.	Rng.	Dir.
3	LABETTE	CARLSON	5	NW	NW	SW	31	33	18	E
3	LABETTE	CARLSON	6	SE	SW	NW	31	33	18	E
3	LABETTE	CARLSON	7	NE	SW	SW	31	33	18	E
3	LABETTE	DEBOLT	2	SW	SE	SW	24	32	17	E
3	LABETTE	CARLSON	9	NE	NE	SW	31	33	18	E
3	LABETTE	FOSTER	KCPF-7	SW	SW	SW	24	32	17	E
3	LABETTE	CARLSON	1	SE	SE	SE	31	33	18	E
3	LABETTE	CARLSON	10 A	S2	S2	SW	31	33	18	E
3	LABETTE	CARLSON A	7	NW	NW	SW	31	33	18	E
3	LABETTE	CARLSON A	9	NW	SW	SW	31	33	18	E
3	LABETTE	CARLSON	10	SE	SW	SW	31	33	18	E
3	LABETTE	PERRY	KCPP-56	SW	SW	NE	25	32	17	E
3	LABETTE	FOSTER	KCPF 5	SE	NW	SW	24	32	17	E
3	LABETTE	PARKS ESTATE	1	NW	NW	NW	1	35	20	E
3	LABETTE	PERRY	KDP-27	SE	SW	NE	25	32	17	E
3	LABETTE	PERRY	KCPP-52	NW	NW	NW	25	32	17	E
3	LABETTE	PERRY	KCPP-54	SE	SE	NW	25	32	17	E
3	LABETTE	PERRY	KCPP 55	SW	SW	NE	25	32	17	E
3	LABETTE	MYERS	KCPM-3	NW	NE	SE	25	32	17	E
3	LABETTE	PERRY	KCPP-09	SW	NW	NE	25	32	17	E
3	LABETTE	MYERS	KCPM-4	NE	NW	SE	25	32	17	E
3	LABETTE	PERRY	KCPP-22	SW	SW	NE	25	32	17	E
3	LABETTE	PERRY	KDP-21	NE	SW	NE	25	32	17	E
3	LABETTE	PERRY	KCPP-01	N2	NW	NW	25	32	17	E
3	LABETTE	PERRY	KDP-24	SE	NW	NE	25	32	17	E
3	LABETTE	PERRY	KCPP-08	SW	NW	NE	25	32	17	E
3	LABETTE	PERRY	KDP-47				25	32	17	E
3	LABETTE	PERRY	KCPP-03	SE	NW	NW	25	32	17	E
3	LABETTE	PERRY	KDP-53	NW	NE	SE	25	32	17	E
3	LABETTE	PERRY	KDP-30	NW	SE	NE	25	32	17	E
3	LABETTE	PERRY	KDP-31	SW	SE	NE	25	32	17	E
3	LABETTE	PERRY	KDP-32	SW	SE	NE	25	32	17	E
3	LABETTE	PERRY	KCPP-56	SW	SW	NE	25	32	17	E
3	LABETTE	FOSTER	KCPF-10	NE	SE	SW	24	32	17	E
3	LABETTE	FOSTER	KCPF-11	NE	SE	SW	24	32	17	E
3	LABETTE	GAIER	2		NE	NE	19	34	18	E
3	LABETTE	GJ RUTTGEN MADDOX	2	W2	SE	NE	12	33	17	E
3	LABETTE	HINE	1			NE	5	35	19	E
3	LABETTE	MYERS	KCPM-2	NW	NE	SE	25	32	17	E
3	LABETTE	MYERS	17-43A	SE	NE	SE	17	33	19	E
3	LABETTE	ZIEGLER	2	NE	NW	NE	13	35	20	E
3	LABETTE	PERRY	KCPP-53	NE	SW	NW	25	32	17	E
3	LABETTE	MULLER R	1			NE	23	33	17	E
3	LABETTE	MULLER R	6			NE	23	33	17	E
3	LABETTE	MULLER R	7			NE	23	33	17	E
3	LABETTE	STARTS	1			SW	24	33	17	E
3	LABETTE	MCKINNEY (1958)	12	NW	NE	NE	19	31	18	E

Priority 1C Wells

District	County	Lease Name	Well Number	Q1	Q2	Q3	Sect.	Twp.	Rng.	Dir.	
3	LABETTE	MULLER R	3			NE	23	33	17	E	
3	LABETTE	HENRY (WAS MCBRIDE)	2			NE	1	34	17	E	
3	LABETTE	HENRY (WAS MCBRIDE)	3			NE	1	34	17	E	
3	LABETTE	BINDERIM	BW-1		C	SW	11	35	20	E	
3	LABETTE	TOMEY	1-A	NW	SW	NW	11	35	20	E	
3	LABETTE	BAKER? (now COOK)	1			NE	29	31	21	E	
3	LABETTE	RUSSELL	1			NW	10	34	20	E	
3	LABETTE	TULLIS	05			NE	16	34	20	E	
3	LABETTE	TULLIS	06	NE	SE	NE	16	34	20	E	
3	LABETTE	TULLIS	11			NE	16	34	20	E	
3	LABETTE	RUTTGEN/RALSTON	08			NE	9	34	20	E	
3	LABETTE	HINE	1	NE	NE	SE	5	35	19	E	
3	LABETTE	RUSSELL	2			NW	10	34	20	E	
3	LABETTE	RUSSELL	3			NW	10	34	20	E	
3	LABETTE	RUSSELL	A-4			NW	10	34	20	E	
3	LABETTE	RUSSELL	B-1			NW	10	34	20	E	
3	LABETTE	RUSSELL	SWD			NW	10	34	20	E	
3	LABETTE	BENNING	07			SE	14	35	17	E	
3	LABETTE	ALLOWAY	4			SW	9	35	19	E	
3	LABETTE	ALLOWAY	5			NW	9	35	19	E	
3	LABETTE	BENNING	02			SE	14	35	17	E	
3	LABETTE	CLARK (not SANDS)	5	NW	SW	NW	2	35	17	E	
3	LABETTE	CLARK (not SANDS)	6	SE	NW	NW	2	35	17	E	
3	LABETTE	CLARK (not SANDS)	7		NW	NW	2	35	17	E	
3	LABETTE	COPELAND (not SWART)	1			SE	SE	35	31	17	E
3	LABETTE	CLARK (not SANDS)	3	NW	NE	NW	2	35	17	E	
3	LABETTE	CLARK (not SANDS)	2		SW	NW	2	35	17	E	
3	LABETTE	BENNING	03			SE	14	35	17	E	
3	LABETTE	BENNING	05			SW	14	35	17	E	
3	LABETTE	RUTTGEN/RALSTON	02			NE	9	34	20	E	
3	LABETTE	ALLOWAY	2			SW	9	35	19	E	
3	LABETTE	ALLOWAY (not WILMOTH)	4	W2	SW	NE	9	35	19	E	
3	LABETTE	PRITCHARD 'B'	1	SW	NW	NW	4	35	19	E	
3	LABETTE	CLARK (not SANDS)	4-M	NW	SW	NW	2	35	17	E	
3	LABETTE	ALLOWAY	3			SW	9	35	19	E	
3	LABETTE	HINE	2			SE	5	35	19	E	
3	LABETTE	MCKINNEY (1975)	1-OWWO	NE	NW	NE	19	31	18	E	
3	LABETTE	WEIDERT (not NORRICK)	1-P-84	NW	NE	NE	10	31	19	E	
3	LABETTE	BENNING	12			SE	14	35	17	E	
3	LABETTE	MCKINNEY (not BENDERS)	1	C	SE	SE	18	31	18	E	
3	LABETTE	ROBERTS				SE	25	34	17	E	
3	LABETTE	ROHLING (NOT STEMMER)	1-2		SW	NW	2	34	17	E	
3	LABETTE	ROHLING (NOT STEMMER)	2-2		SE	NW	2	34	17	E	
3	LABETTE	HENRY (WAS MCBRIDE)	1			NE	1	34	17	E	
3	LABETTE	MCKINNEY (not BENDERS)	2-A	C	S2	NW	17	31	18	E	
3	LABETTE	MCKINNEY (1982)	2	S2	NW	NE	19	31	18	E	
3	LABETTE	RUTTGEN/RALSTON	06			NE	9	34	20	E	

Priority 1C Wells

District	County	Lease Name	Well Number	Q1	Q2	Q3	Sect.	Twp.	Rng.	Dir.
3	LABETTE	RUTTGEN/RALSTON	07			NE	9	34	20	E
3	LABETTE	TULLIS	12		NE	NE	16	34	20	E
3	LABETTE	CLARK (not SANDS)	1		NW	NW	2	35	17	E
3	LABETTE	WILSON (now THOMPSON)	1			NE	23	31	18	E
3	LABETTE	BARR	B24	NW	SW	NE	10	35	21	E
3	LABETTE	BARR	B12	NE	SW	NE	10	35	21	E
3	LABETTE	BARR	B14	NE	SW	NE	10	35	21	E
3	LABETTE	BARR	B15	NW	SW	NE	10	35	21	E
3	LABETTE	BARR	B16	NW	SW	NE	10	35	21	E
3	LABETTE	BARR	B21	NE	SW	NE	10	35	21	E
3	LABETTE	BARR	B18	NE	SW	NE	10	35	21	E
3	LABETTE	BARR	B28	SW	NW	NE	10	35	21	E
3	LABETTE	BARR	B20	NW	SW	NE	10	35	21	E
3	LABETTE	BARR	B42	SW	NW	NE	10	35	21	E
3	LABETTE	BARR	B23	NE	SW	NE	10	35	21	E
3	LABETTE	BARR	B30	SE	NW	NE	10	35	21	E
3	LABETTE	BARR	B25	NE	SW	NE	10	35	21	E
3	LABETTE	RUSSELL	2-A	E2	SW	NW	10	34	20	E
3	LABETTE	BARR	B27	NE	SW	NE	10	35	21	E
3	LABETTE	BARR	B17	NE	SW	NE	10	35	21	E
3	LABETTE	BARR	N4U	NE	SW	NE	10	35	21	E
3	LABETTE	BARR	N12U	NW	SW	NE	10	35	21	E
3	LABETTE	BARR	N13L	NW	SW	NE	10	35	21	E
3	LABETTE	BARR	N13U	NW	SW	NE	10	35	21	E
3	LABETTE	BARR	N1U	NE	SW	NE	10	35	21	E
3	LABETTE	BARR	N2U	NE	SW	NE	10	35	21	E
3	LABETTE	BARR	B22	NE	SW	NE	10	35	21	E
3	LABETTE	ELLA P BENNING	1H	S2	SE	SE	14	35	17	E
3	LABETTE	RUSSELL	1-A	W2	SW	NW	10	34	20	E
3	LABETTE	RUSSELL	3-A	E2	SW	NW	10	34	20	E
3	LABETTE	BARR	B10	NE	SW	NE	10	35	21	E
3	LABETTE	BARR	B43	SW	NW	NE	10	35	21	E
3	LABETTE	BARR	B34	SE	NW	NE	10	35	21	E
3	LABETTE	ROHLING	4	SE	SE	SW	2	34	17	E
3	LABETTE	BARR	B29	SE	NW	NE	10	35	21	E
3	LABETTE	BARR	B19	NE	SW	NE	10	35	21	E
3	LABETTE	ROHLING	3-2	SW	SW	SW	2	34	17	E
3	LABETTE	BARR	B33	SE	NW	NE	10	35	21	E
3	LABETTE	BARR	B32	SW	NW	NE	10	35	21	E
3	LABETTE	BARR	B31	SE	NW	NE	10	35	21	E
3	LABETTE	BARR	N4L	NE	SW	NE	10	35	21	E
3	LABETTE	RUSSELL	3-B	NE	SW	NW	10	34	20	E
3	LABETTE	BARR	N3L	NE	SW	NE	10	35	21	E
3	LABETTE	REEDY	2	SE	NW	NW	6	34	18	E
3	LABETTE	RALSTON	3	SE	NE	NE	9	34	20	E
3	LABETTE	RALSTON	2	NW	NE	NE	9	34	20	E
3	LABETTE	RALSTON	1	NE	NE	NE	9	34	20	E

Priority 1C Wells

District	County	Lease Name	Well Number	Q1	Q2	Q3	Sect.	Twp.	Rng.	Dir.
3	LABETTE	REEDY A	1	NW	NW	NW	6	34	18	E
3	LABETTE	BARR	B49	NW	SW	NE	10	35	21	E
3	LABETTE	BARR	N1L	NE	SW	NE	10	35	21	E
3	LABETTE	BARR	N5L	NE	SW	NE	10	35	21	E
3	LABETTE	BARR	N5U	NE	SW	NE	10	35	21	E
3	LABETTE	BARR	N6L	NW	SW	NE	10	35	21	E
3	LABETTE	BARR	N6U	NW	SW	NE	10	35	21	E
3	LABETTE	BARR	N7L	SE	NW	NE	10	35	21	E
3	LABETTE	BARR	N7U	SE	NW	NE	10	35	21	E
3	LABETTE	BARR	SWD 1	NW	SW	NE	10	35	21	E
3	LABETTE	BARR	N3U	NE	SW	NE	10	35	21	E
3	LABETTE	BARR	N11L	SW	NW	NE	10	35	21	E
3	LABETTE	BARR	N12L	NW	SW	NE	10	35	21	E
3	LABETTE	BARR	B48	NW	SW	NE	10	35	21	E
3	LABETTE	BARR	N2L	NE	SW	NE	10	35	21	E
3	LABETTE	BARR	N11U	SW	NW	NE	10	35	21	E
3	LABETTE	BARR	B44	NW	SW	NE	10	35	21	E
3	LABETTE	BARR	B46	NW	SW	NE	10	35	21	E
3	LABETTE	REEDY A	5	NW	SW	NW	6	34	18	E
3	LABETTE	REEDY A	3	NE	NW	NW	6	34	18	E
3	LABETTE	BARR	B47	NW	SW	NE	10	35	21	E
3	LABETTE	E. HENRY (SYKES)	2	W2	NE	SE	5	33	21	E
3	LABETTE	REEDY A	2	SW	NW	NW	6	34	18	E
3	LABETTE	BARR	B45	NW	SW	NE	10	35	21	E
3	LABETTE	PERRY	KDP-31	SW	SE	NE	25	32	17	E
3	LABETTE	UTTER	11	NW	SW	SE	23	32	17	E
3	LABETTE	TULLIS	9	SW	SE	NE	16	34	20	E
3	LABETTE	MIDWEST MINERALS	1M	SW	SW	NE	35	34	17	E
3	LABETTE	TULLIS	10	NW	SE	NE	16	34	20	E
3	LABETTE	WINTERS	1	NW	SE	NE	12	33	17	E
3	LABETTE	WAGNER	I 1	NW	NW	NE	2	32	17	E
3	LABETTE	UTTER	KCPU 5	NE	SE	SW	23	32	17	E
3	LABETTE	WAGNER	KCPW-20	SW	NE	NE	2	32	17	E
3	LABETTE	WAGNER	KCPW-13	SW	SW	NE	2	32	17	E
3	LABETTE	WAGNER	KCPW-11	SW	NE	NE	2	32	17	E
3	LABETTE	WAGNER	KCPW-15	SE	SW	NE	2	32	17	E
3	LABETTE	M HUCKE	1		NE	SE	13	32	18	E
3	LABETTE	BARR	B13	NE	SW	NE	10	35	21	E
3	LABETTE	RAYMOND COOK	1	NW	NE	NE	29	31	21	E
3	LABETTE	LESTER MYERS	2 DIXON			NE	27	32	18	E
3	LABETTE	LESTER MYERS	1	NW	NE	NE	27	32	18	E
3	LABETTE	LESTER MYERS	11 DIXON	E2	E2	NE	27	32	18	E
3	LABETTE	LESTER MYERS	1	SW	SE	SE	21	32	19	E
3	LABETTE	PERRY	KDP-09	NW	SW	NE	25	32	17	E
3	LABETTE	PERRY	KDP-05	NW	SW	NE	25	32	17	E
3	LABETTE	PERRY	KDP-20	NE	SW	NE	25	32	17	E
3	LABETTE	PERRY	KDP-15	NE	SE	NW	25	32	17	E

Priority 1C Wells

District	County	Lease Name	Well Number	Q1	Q2	Q3	Sect.	Twp.	Rng.	Dir.
3	LABETTE	PERRY	KDP-03	NE	SE	NW	25	32	17	E
3	LABETTE	PERRY	KDP-21	SE	SW	NE	25	32	17	E
3	LABETTE	PERRY	KDP-06	SW	NW	NE	25	32	17	E
3	LABETTE	PERRY	KDP-10	NE	SE	NW	25	32	17	E
3	LABETTE	PERRY	KDP-01	SW	NE	NW	25	32	17	E
3	LABETTE	PERRY	KDP-12	NW	SE	NW	25	32	17	E
3	LABETTE	PERRY	KDP-32	SW	SE	NE	25	32	17	E
3	LABETTE	PERRY	KDP-16	SW	SW	NE	25	32	17	E
3	LABETTE	PERRY	KDP-28	SW	NE	NE	25	32	17	E
3	LABETTE	PERRY	KDP 38	SW	SE	NE	25	32	17	E
3	LABETTE	PERRY	11	NE	NE	NW	25	32	17	E
3	LABETTE	PERRY	KDP-22	SE	SW	NE	25	32	17	E
3	LABETTE	PERRY	KDP-02	NW	SE	NW	25	32	17	E
3	LABETTE	PERRY	KDP-29	NW	SE	NE	25	32	17	E
3	LABETTE	BARR	B11	NE	SW	NE	10	35	21	E
3	LABETTE	PERRY	I 5	SE	NE	NW	25	32	17	E
3	LABETTE	PERRY	KDP 25		SE	NE	25	32	17	E
3	LABETTE	PERRY	KDP 17	NE	SW	NW	25	32	17	E
3	LABETTE	PERRY	KDP-24	SE	NW	SE	25	32	17	E
3	LABETTE	PERRY	KDP-07	NW	SW	NE	25	32	17	E
3	LABETTE	PERRY	KDP-19	NE	SW	NE	25	32	17	E
3	LABETTE	PERRY	KDP-18	SE	NW	NE	25	32	17	E
3	LABETTE	GARY KINSER	1	NW	NW	NW	26	34	19	E
3	LABETTE	GARY KINSER	2	NW	NW	NW	26	34	19	E
3	LABETTE	PERRY	KDP-23	SE	NW	NE	25	32	17	E
3	LABETTE	E. HENRY (SYKES)	4		W2	NW	5	33	21	E
3	LABETTE	PERRY	KDP-11	NW	SE	NW	25	32	17	E
3	LABETTE	PERRY	I 6			NW	25	32	17	E
3	LABETTE	PERRY	KDP-26	SE	SW	NE	25	32	17	E
3	LABETTE	PERRY	KDP-29	NE	SW	SW	25	32	17	E
3	LABETTE	PERRY	KDP-27	SE	SW	NE	25	32	17	E
3	LABETTE	PERRY	KDP-04	NE	SE	NW	25	32	17	E
3	LABETTE	PERRY	KDP-23	SE	NW	NE	25	32	17	E
3	LABETTE	PERRY	KDP-37	SW	SE	NE	25	32	17	E
3	LABETTE	PERRY	KDP-39	NW	NE	SE	25	32	17	E
3	LABETTE	LINE	2	NE	NW	NE	13	32	17	E
3	LABETTE	LINE	4	NE	NW	NE	13	32	17	E
3	LABETTE	PERRY	KDP-08	NW	SW	NE	25	32	17	E
3	LABETTE	SUMMERS	3		W2	NW	5	34	18	E
3	LABETTE	HUGHES	1	S2	NW	NW	33	31	21	E
3	LABETTE	HUGHES	2	S2	NW	NW	33	31	21	E
3	LABETTE	DAVID MEYERS	1 P	NW	NW	NW	33	32	18	E
3	LABETTE	DAVID MYERS	DER-1	NE	NE	NE	32	32	18	E
3	LABETTE	DAVID MYERS	3	SE	SE	NW	33	32	18	E
3	LABETTE	MARIE WACKERLE	01-SWD	NE	SE	SW	36	34	20	E
3	LABETTE	DARLING (not BURSON)	D			NW	2	32	17	E
3	LABETTE	MARIE WACKERLE	06	SW	SE	SW	36	34	20	E

Priority 1C Wells

District	County	Lease Name	Well Number	Q1	Q2	Q3	Sect.	Twp.	Rng.	Dir.
3	LABETTE	DARLING (not BURSON)	E			NW	2	32	17	E
3	LABETTE	MARIE WACKERLE	18			SW	36	34	20	E
3	LABETTE	BENNING	13			SE	14	35	17	E
3	LABETTE	MARIE WACKERLE	08	SE	SE	SW	36	34	20	E
3	LABETTE	DARLING (not BURSON)	F			NW	2	32	17	E
3	LABETTE	MARIE WACKERLE	17			SW	36	34	20	E
3	LABETTE	VANDERHOFER	1			NW	5	35	18	E
3	LABETTE	COPELAND (not SWART)	3		SE	SE	35	31	17	E
3	LABETTE	BENNING	04			SW	14	35	17	E
3	LABETTE	DARLING (not BURSON)	H			NW	2	32	17	E
3	LABETTE	BARNDOLLAR (not STEELE)				N2	18	35	18	E
3	LABETTE	MARIE WACKERLE	07	SW	SE	SW	36	34	20	E
3	LABETTE	SCHREPPPEL	C			SE	4	35	20	E
3	LABETTE	SCHREPPPEL (not TEMPLE)	E			NE	4	35	20	E
3	LABETTE	MARIE WACKERLE	15			SW	36	34	20	E
3	LABETTE	KERN (not KERR)(now HORNBACK)	1-(1927)			SW	30	31	18	E
3	LABETTE	COPELAND (not SWART)	2		SE	SE	35	31	17	E
3	LABETTE	MARIE WACKERLE	13			SW	36	34	20	E
3	LABETTE	MARIE WACKERLE	10	NE	SE	SW	36	34	20	E
3	LABETTE	TULLIS	03			NE	16	34	20	E
3	LABETTE	MARIE WACKERLE	12			SW	36	34	20	E
3	LABETTE	MARIE WACKERLE	14			SW	36	34	20	E
3	LABETTE	MARIE WACKERLE	11	SE	SE	SW	36	34	20	E
3	LABETTE	WHITE (not WISE)	1			SE	35	34	17	E
3	LABETTE	MARIE WACKERLE	20			SW	36	34	20	E
3	LABETTE	MCKINNEY (not BENDERS)	1	SE	NE	SE	18	31	18	E
3	LABETTE	CRANOR R E (not KASTLER?)	4-2		SW	SE	10	35	18	E
3	LABETTE	CRANOR R E (not LOWRY?)	4-5		SE	NW	10	35	18	E
3	LABETTE	KINSER (not WILMOTH)	2	SW	SW	NE	9	35	19	E
3	LABETTE	KINSER (not WILMOTH)	1		C	NE	9	35	19	E
3	LABETTE	MAXSON D (not MOORE?)	4-9	NW	SW	SW	3	35	18	E
3	LABETTE	MARIE WACKERLE	19			SW	36	34	20	E
3	LABETTE	MCKINNEY	?			NE	19	31	18	E
3	LABETTE	MOORE-10	3		SW	NW	10	35	19	E
3	LABETTE	JOHNSON (not WOLFE)	4-11 & 12		E2	NW	3	35	18	E
3	LABETTE	MOORE-10	1		NW	NW	10	35	19	E
3	LABETTE	CRANOR R E (not LOWRY?)	4-6	NE	NW	NE	10	35	18	E
3	LABETTE	MARTIN (LUSE?)	1		SE	SW	32	34	18	E
3	LABETTE	MOORE-10	4		SE	NW	10	35	19	E
3	LABETTE	HINE	3			SE	5	35	19	E
3	LABETTE	ELLIOTT	1			NW	8	35	19	E
3	LABETTE	GRAYBILL/HOWARD (not WOLFORD)	3			SW	2	34	18	E
3	LABETTE	GRAYBILL/HOWARD (not WOLFORD)	2			SW	2	34	18	E

Priority 1C Wells

District	County	Lease Name	Well Number	Q1	Q2	Q3	Sect.	Twp.	Rng.	Dir.
3	LABETTE	KESSLER (not RINCK)	A			SE	21	33	19	E
3	LABETTE	ELLIOTT	2			NW	8	35	19	E
3	LABETTE	MOORE-10	2		NE	NW	10	35	19	E
3	LABETTE	MARIE WACKERLE	??	SE	SE	SW	36	34	20	E
3	LABETTE	UCL INS CO. (not WADE)	1		C	NW	8	35	20	E
3	LABETTE	PRITCHARD	1			SW	4	35	19	E
3	LABETTE	EVITTS (not SUMMERS)	4-A	NE	NE	NE	35	33	17	E
3	LABETTE	SANBORN J	1			SE	25	33	17	E
3	LABETTE	GRAYBILL/HOWARD (not WOLFORD)	1			SW	2	34	18	E
3	LABETTE	CHRISTMORE	1			SE	2	35	18	E
3	LABETTE	ELLIOTT	3			NW	8	35	19	E
3	LABETTE	JOHN WULF	1-J	SE	SW	SW	12	35	20	E
3	LABETTE	SCHREPPPEL	B			SE	4	35	20	E
3	LABETTE	HAAGE	2			NE	5	35	20	E
3	LABETTE	FRAZIER (not BOGLE)	1			SE	34	34	20	E
3	LABETTE	BENNING	06			SW	14	35	17	E
3	LABETTE	SMITH	5			SW	11	35	17	E
3	LABETTE	BINDERIM	BE-1		SW	SE	11	35	20	E
3	LABETTE	MCKINNEY (JEWELL-1952)	2	NE	NW	NE	19	31	18	E
3	LABETTE	MCKINNEY (JEWELL-1952)	1	NE	NW	NE	19	31	18	E
3	LABETTE	MCKINNEY (CLEUDENEU-1929)	2	NE	NE	NE	19	31	18	E
3	LABETTE	ORNELES / CARNEY (NOT CARY)	1	NE	NE	NE	34	34	18	E
3	LABETTE	HAYES (not WILLETT)	1-P	NW	NW	NE	11	35	17	E
3	LABETTE	MARIE WACKERLE	09	SW	SE	SW	36	34	20	E
3	LABETTE	BENNING	09			SE	14	35	17	E
3	LABETTE	MARIE WACKERLE	02		E2	SW	36	34	20	E
3	LABETTE	MARIE WACKERLE	04		E2	SW	36	34	20	E
3	LABETTE	MCKINNEY (not BENDERS)	1-A	C	S2	NW	17	31	18	E
3	LABETTE	PLUMMER (not WULF)	1		W2	SW	35	34	20	E
3	LABETTE	PLUMMER (not WULF)	2		W2	SW	35	34	20	E
3	LABETTE	SCHREPPPEL	A			SE	4	35	20	E
3	LABETTE	MCKINNEY (CLEUDENEU-1929)	1	NE	NE	NE	19	31	18	E
3	LABETTE	MARIE WACKERLE	01		E2	SW	36	34	20	E
3	LABETTE	FRAZIER (not BOGLE)	2			SE	34	34	20	E
3	LABETTE	MCKINNEY (not BENDERS)	5			SE	18	31	18	E
3	LABETTE	MARIE WACKERLE	16			SW	36	34	20	E
3	LABETTE	CRANOR R E (not LOWRY?)	4-1	SW	SW	SW	10	35	18	E
3	LABETTE	BENNING	08			SE	14	35	17	E
3	LABETTE	HAYES (not WILLETT)	2-M	NE	NW	NE	11	35	17	E
3	LABETTE	SCHREPPPEL	D			NE	4	35	20	E
3	LABETTE	BAUGHER/MYERS (not BROWN)	2			NW	21	32	19	E
3	LABETTE	SMITH	2			SW	11	35	17	E

Priority 1C Wells

District	County	Lease Name	Well Number	Q1	Q2	Q3	Sect.	Twp.	Rng.	Dir.
3	LABETTE	FRENCH (not ALLEN)	3		S2	SE	11	32	17	E
3	LABETTE	ROYSE	1	SW	SW	NE	12	35	19	E
3	LABETTE	KIRKLAND	1	SE	SE	NE	11	35	19	E
3	LABETTE	KESSLER	5			NE	11	35	19	E
3	LABETTE	STEWART	1			SW	8	35	20	E
3	LABETTE	KESSLER	3			NE	11	35	19	E
3	LABETTE	RUTTGEN/RALSTON	04			NE	9	34	20	E
3	LABETTE	RUTTGEN/RALSTON	03			NE	9	34	20	E
3	LABETTE	SWART					35	31	17	E
3	LABETTE	ROYSE	2	SW	SW	NE	12	35	19	E
3	LABETTE	FOLEY	3			NW	5	35	20	E
3	LABETTE	HAAGE	1			NE	5	35	20	E
3	LABETTE	BAUGHER/MYERS (not BROWN)	1			NW	21	32	19	E
3	LABETTE	KESSLER	1			NE	11	35	19	E
3	LABETTE	LEWELLEN?	1		NE	NE	14	35	19	E
3	LABETTE	BANZET	3			NW	13	35	19	E
3	LABETTE	BANZET	2			NW	13	35	19	E
3	LABETTE	HART	06			SE	9	34	20	E
3	LABETTE	TULLIS	01			NE	16	34	20	E
3	LABETTE	STEWART	3			SW	8	35	20	E
3	LABETTE	HART	04			SE	9	34	20	E
3	LABETTE	HAAGE	6			NE	5	35	20	E
3	LABETTE	FOLEY	2			NW	5	35	20	E
3	LABETTE	FOLEY	1			NW	5	35	20	E
3	LABETTE	HART	05			SE	9	34	20	E
3	LABETTE	FRENCH (not ALLEN)	5		S2	SE	11	32	17	E
3	LABETTE	BAUGHER/MYERS (not BROWN)	3			NW	21	32	19	E
3	LABETTE	HOLT	1			SW	21	32	19	E
3	LABETTE	COUCH-LORENZ (not FRANK)	1	NW	NE	SW	12	32	18	E
3	LABETTE	BOGE (NAME?)	1			SW	34	31	18	E
3	LABETTE	FRENCH (not ALLEN)	1		S2	SE	11	32	17	E
3	LABETTE	FRENCH (not ALLEN)	2		S2	SE	11	32	17	E
3	LABETTE	FOLEY	6			NW	5	35	20	E
3	LABETTE	HART	02			SE	9	34	20	E
3	LABETTE	ROYSE	3	SW	SW	NE	12	35	19	E
3	LABETTE	ROYSE	4	SW	SW	NE	12	35	19	E
3	LABETTE	COOK/HARDER/PARRET			SW	SW	11	32	17	E
3	LABETTE	KESSLER	2			NE	11	35	19	E
3	LABETTE	FRENCH (not ALLEN)	4		S2	SE	11	32	17	E
3	LABETTE	HAAGE	3			NE	5	35	20	E
3	LABETTE	HAAGE	4			NE	5	35	20	E
3	LABETTE	FRENCH (LEO BURRIS)	7		S2	SE	11	32	17	E
3	LABETTE	FRENCH (not ALLEN)	6		S2	SE	11	32	17	E
3	LABETTE	HAAGE	5			NE	5	35	20	E

Priority 1C Wells

District	County	Lease Name	Well Number	Q1	Q2	Q3	Sect.	Twp.	Rng.	Dir.	
3	LABETTE	BENNING	10			SE	14	35	17	E	
3	LABETTE	SHIELD (now MARKLEY)	1			NW	11	31	18	E	
3	LABETTE	HART	03			SE	9	34	20	E	
3	LABETTE	ROYSE	5	SW	SW	NE	12	35	19	E	
3	LABETTE	BAUNHOFER 07	1			SE	7	35	20	E	
3	LABETTE	KESSLER	4			NE	11	35	19	E	
3	LABETTE	MANGUM (not RUDLEN)	1			NW	NW	6	31	18	E
3	LABETTE	RUSSELL	B-2			NW	10	34	20	E	
3	LABETTE	MANGUM (not RUDLEN)	2	W2	NW	NW	6	31	18	E	
3	LABETTE	BEATLY (NAME?)	1			SW	5	31	18	E	
3	LABETTE	BEATLY (NAME?)	2			SW	5	31	18	E	
3	LABETTE	SMITH	1			SW	11	35	17	E	
3	LABETTE	LIVINGSTON (not WOLFORD)	1-OW	SE	NE	NW	11	34	18	E	
3	LABETTE	TULLIS	07			NE	16	34	20	E	
3	LABETTE	DARLING (not BURSON)	01			SE	NW	2	32	17	E
3	LABETTE	TULLIS	08			NE	16	34	20	E	
3	LABETTE	TULLIS (NANCY)	1-N			NE	16	34	20	E	
3	LABETTE	DARLING (not BURSON)	02			SE	NW	2	32	17	E
3	LABETTE	DARLING (not BURSON)	G			NW	2	32	17	E	
3	LABETTE	SMITH	3			SW	11	35	17	E	
3	LABETTE	RUDLEN (NAME?)	5			NW	6	31	18	E	
3	LABETTE	RUTTGEN/RALSTON	05			NE	9	34	20	E	
3	LABETTE	RUDLEN (NAME?)	4			NW	6	31	18	E	
3	LABETTE	COOK/HARDER/PARRET	3-OWWO			W2	SW	11	32	17	E
3	LABETTE	BANZET	1			NW	13	35	19	E	
3	LABETTE	DARLING (not BURSON)	C			NW	2	32	17	E	
3	LABETTE	HART	01			SE	9	34	20	E	
3	LABETTE	STEWART	2			SW	8	35	20	E	
3	LABETTE	NOBLE	2			NW	34	34	20	E	
3	LABETTE	NOBLE	1			NW	34	34	20	E	
3	LABETTE	FOLEY	7			NW	5	35	20	E	
3	LABETTE	RUTTGEN/RALSTON	09			NE	9	34	20	E	
3	LABETTE	COOK/HARDER/PARRET				SW	SW	11	32	17	E
3	LABETTE	FOUGHT (not RUDLEN)	1			NW	NW	6	31	18	E
3	LABETTE	SCHREPPPEL (not TEMPLE)	F			NE	4	35	20	E	
3	LABETTE	RUTTGEN/RALSTON	01			NE	9	34	20	E	
3	LABETTE	FOLEY	8			NW	5	35	20	E	
3	LABETTE	RUDLEN (NAME?)	6			NW	6	31	18	E	
3	LABETTE	BAIRD? (prob HAHN)	1			SE	32	34	20	E	
3	LABETTE	RUDLEN (NAME?)	3			NW	6	31	18	E	
3	LABETTE	RUDLEN (NAME?)	2			NW	6	31	18	E	
3	LABETTE	RUDLEN (NAME?)	1			NW	6	31	18	E	
3	LABETTE	FOLEY	4			NW	5	35	20	E	
3	LABETTE	BAIRD? (prob HAHN)	2			SE	32	34	20	E	
3	LABETTE	SMITH	4			SW	11	35	17	E	
3	LABETTE	FOLEY	9			NW	5	35	20	E	

Priority 1C Wells

District	County	Lease Name	Well Number	Q1	Q2	Q3	Sect.	Twp.	Rng.	Dir.
3	LABETTE	BAUNHOFER 07	2			SE	7	35	20	E
3	LABETTE	FOLEY	5			NW	5	35	20	E
3	LABETTE	BAIRD? (prob HAHN)	3			SE	32	34	20	E
3	LABETTE	MORRIS (not MORE)	1	NW	NW	SW	20	33	19	E
3	LABETTE	KESSLER (not RINCK)	B			SE	21	33	19	E
3	LABETTE	MULLER R	4			NE	23	33	17	E
3	LABETTE	CONNELL	1			NW	36	33	18	E
3	LABETTE	MCKINNEY	?			NE	19	31	18	E
3	LABETTE	MULLER R	5			NE	23	33	17	E
3	LABETTE	BENNING	11			SE	14	35	17	E
3	LABETTE	STRAUB (not WOLFORD)	1-1942	SW	NW	SW	11	34	18	E
3	LABETTE	BOWLES (PROB BOLES)	4-B	NW	SE	SW	25	33	17	E
3	LABETTE	BRADER	1	NW	NW	SW	11	32	21	E
3	LABETTE	CATTLEMAN	1	NW	SW	NE	8	31	21	E
3	LABETTE	CARLSON	4A	E2	SE	SW	31	33	18	E
3	LABETTE	CARLSON A	12	NE	NW	SW	31	33	18	E
3	LABETTE	JOHN WULF	2-J	NE	NE	SW	12	35	20	E
3	LABETTE	K HARMON	9-24B	NW	SE	SW	9	33	19	E
3	LABETTE	ALBERTINI SI	SI-4			NW	11	35	21	E
3	LABETTE	ALBERTINI	4	NE	NE	NW	11	35	21	E
3	LABETTE	SUMMERS	5		W2	NW	5	34	18	E
3	LABETTE	SUMMERS	4		W2	NW	5	34	18	E
3	LABETTE	SUMMERS	2		W2	NW	5	34	18	E
3	LABETTE	HERZBERG	11-2	SE	SE	NE	11	34	17	E
3	LABETTE	HERZBERG	13-1	SE	SE	NE	13	34	17	E
3	LABETTE	HERZBERG	11-1	SE	SE	NW	11	34	17	E
3	LABETTE	HUCKE	1	NW	SW	SE	10	34	20	E
3	LABETTE	HUCKE	4	NE	SW	SE	10	34	20	E
3	LABETTE	DENNIS	7 A	SW	NW	SE	1	34	17	E
3	LABETTE	DENNIS	3 A	NW	SE	SE	1	34	17	E
3	LABETTE	DENNIS	4 A	SW	SE	SE	1	34	17	E
3	LABETTE	DENNIS	5 A	SW	SW	SE	1	34	17	E
3	LABETTE	DENNIS	2 A	SW	NE	SE	1	34	17	E
3	LABETTE	DENNIS	6 A	NW	SW	SE	1	34	17	E
3	LABETTE	G J RUTTGEN	2	NE	SE	SE	12	33	18	E
3	LABETTE	G J RUTTGEN	4	SE	NE	SE	12	33	18	E
3	LABETTE	G J RUTTGEN	5	SE	NE	SE	12	33	18	E
3	LABETTE	G J RUTTGEN	6	NE	NE	SE	12	33	18	E
3	LABETTE	G J RUTTGEN	9	NE	SE	SE	12	33	18	E
3	LABETTE	G J RUTTGEN	2B		SE	NE	12	33	17	E
3	LABETTE	G J RUTTGEN	3	NE	SE	SE	12	33	18	E
3	LABETTE	G J RUTTGEN	10	SE	NE	SE	12	33	18	E
3	LABETTE	FOSTER KCPF	8	NE	NW	SW	24	32	17	E
3	LABETTE	G J RUTTGEN	8	NE	SE	SE	12	33	18	E
3	LABETTE	WASSON H	1			NW	11	35	19	E
3	LABETTE	FULLER	1			SW	15	31	18	E
3	LABETTE	MULLER (WAS MCNEAL)	1			NE	36	33	17	E

Priority 1C Wells

District	County	Lease Name	Well Number	Q1	Q2	Q3	Sept.	Twp.	Rng.	Dir.
3	LABETTE	MULLER (WAS MCNEAL)	3			NE	36	33	17	E
3	LABETTE	MIDWEST MINERALS (FRAZEE) (not Plummer)	(MID02)			NE	35	34	17	E
3	LABETTE	SPARKS (not FOSTER K)	3			NE	17	34	20	E
3	LABETTE	MIDWEST MINERALS (FRAZEE) (not Plummer)	(MID03)			NE	35	34	17	E
3	LABETTE	KERSCHEN (NADINE?)	1		SW	SE	21	33	18	E
3	LABETTE	CRANOR R E	4-4	SW	NW	SW	10	35	18	E
3	LABETTE	C/M RANCH	7				16	35	18	E
3	LABETTE	BANZET	1	NW	NE	NW	9	35	19	E
3	LABETTE	C/M RANCH	4	SE	SE	NW	9	35	18	E
3	LABETTE	C/M RANCH	5	C	NE	NE	9	35	18	E
3	LABETTE	C/M RANCH	3	SW	NE	SE	9	35	18	E
3	LABETTE	Spradlin #2	(SPR01)	NE	NW	SE	33	31	18	E
3	LABETTE	Hampton	OW1UG	SW	SE	NW	7	32	18	E
3	LABETTE	Greer	GREE01	NW	SW	SW	4	33	19	E
3	LABETTE	SCHULZ	10a	SE	NE	SW	33	31	21	E
3	LABETTE	RICHARD PARKS	2	NE	NE	NE	28	32	18	E
3	LABETTE	RICHARD PARKS	1	SW	SW	NW	28	32	18	E
3	LABETTE	PETERSON	1-P-85	SE	SE	SE	21	32	18	E
3	LABETTE	MERRICK	17	NE	SE	NE	33	32	18	E
3	LABETTE	MERRICK	1	NE	NE	SW	22	32	18	E
3	LABETTE	MIDWEST MINERALS	12		SE	NW	35	34	17	E
3	LABETTE	MYERS-DIXON	1 OW	SW	SW	NW	27	32	18	E
3	LABETTE	SCHULZ	5	E2	NW	SE	33	31	21	E
3	LABETTE	SCHULZ	3	NE	NW	SE	33	31	21	E
3	LABETTE	BARR	B26	NE	SW	NE	10	35	21	E
3	LABETTE	WESTFALL	1	SE	NW	NE	33	33	21	E
3	LABETTE	ZWAHLEN	4	SW	NW	SE	3	32	21	E
3	LABETTE	SCHULZ	9	E2	W2	SE	33	31	21	E
3	LABETTE	SCOTT	G-1		NW	SW	13	31	18	E
3	LABETTE	ZWAHLEN	3	NE	NE	SW	3	32	21	E
3	LABETTE	ZWAHLEN	1	NW	NW	SE	3	32	21	E
3	LABETTE	ZWAHLEN	5		S2	N2	3	32	21	E
3	LABETTE	JOHN SPOONER	2	SE	SE	SE	29	32	18	E
3	LABETTE	JOHN SPOONER	3	NW	SE	SE	29	32	18	E
3	LABETTE	JOHN SPOONER	1	NE	NE	SE	29	32	18	E
3	LABETTE	HEIBERT	3	W2	NW	NW	24	34	19	E
3	LABETTE	LESTER MYERS	9 DIXON	SW	SE	NE	27	32	18	E
3	LABETTE	MYERS TRUST	C-1	SE	SE	SE	27	32	18	E
3	LABETTE	LESTER MYERS	8 DIXON	SW	SE	NE	27	32	18	E
3	LABETTE	KUDRICK	1-P-85	NE	NW	SE	22	32	18	E
3	LABETTE	LINE	1	N2	NE	NE	13	32	17	E
3	LABETTE	GREGORY	G-2	SE	SW	SW	35	32	17	E
3	LABETTE	RALPH E AND JAMES O BUSSMAN	2	N2	SE	SE	29	33	18	E
3	LABETTE	RUSSELL	4-B	N2	SW	NW	10	34	20	E

Priority 1C Wells

District	County	Lease Name	Well Number	Q1	Q2	Q3	Sect.	Twp.	Rng.	Dir.
3	LABETTE	REEDY	12-1	SE	SE	NE	12	34	17	E
3	LABETTE	REEDY	7-1	NE	NE	NW	7	34	18	E
3	LABETTE	GOEDEKE	1	NW	NE	SE	3	32	21	E
3	LABETTE	SLEEPY HOLLOW RANCH	2-11	NW	NW	NE	11	34	17	E
3	LABETTE	MEISSNER	4	E2	NW	SW	10	34	20	E
3	LABETTE	MCNEAL	10	NW	NW	NE	36	33	17	E
3	LABETTE	MEISSNER	1	SE	NW	SW	10	34	20	E
3	LABETTE	MEISSNER	2	N2	NW	SW	10	34	20	E
3	LABETTE	MEISSNER	3		NW	SW	10	34	20	E
3	LABETTE	MEISSNER	6	NW	NE	SW	10	34	20	E
3	LABETTE	MCNEAL	11	NE	NW	NE	36	33	17	E
3	LABETTE	MCNEAL	8	SW	NE	NE	36	33	17	E
3	LABETTE	MCNEAL	7	NE	NE	NE	36	33	17	E
3	LABETTE	MCNEAL	6	SW	SE	NE	36	33	17	E
3	LABETTE	MCNEAL	5	SW	SE	NE	36	33	17	E
3	LABETTE	MCNEAL	4	SE	SE	NE	36	33	17	E
3	LABETTE	MCNEAL	3	NE	SE	NE	36	33	17	E
3	LABETTE	MEISSNER	5		N2	SW	10	34	20	E
3	LABETTE	MCNEAL	9	NW	NE	NE	36	33	17	E
3	LABETTE	PALMER	2-A	NW	SE	SE	36	33	17	E
3	LABETTE	PALMER	3-A	SW	NE	SE	36	33	17	E
3	LABETTE	PALMER	1-A	SW	SE	SE	36	33	17	E
3	LABETTE	PALMER	4-A	NW	NE	SE	36	33	17	E
3	LABETTE	MYERS	KCPM 24-2	SW	NE	SE	24	32	17	E
3	LABETTE	MYERS	KCPM-3	NW	NE	SE	25	32	17	E
3	LABETTE	MORGAN W	1	NE	NE	NW	5	35	19	E
3	LABETTE	MYERS	KCPM-4	NW	NE	SE	25	32	17	E
3	LABETTE	MYERS	1	SW	SW	SE	9	31	18	E
3	LABETTE	BROOKS	1	NW	NW	NE	23	34	19	E
3	LABETTE	ELLISON	3	W2	E2	SE	29	32	18	E
3	LABETTE	ernest brothers	1P86	SE	SE	NE	20	32	18	E
3	LABETTE	ELYWN ELLISON	1	SE	SW	NE	29	32	18	E
3	LABETTE	ELLISON	3	NW	NW	NE	29	32	18	E
3	LABETTE	ELLISON	2	SE	SE	NE	29	32	18	E
3	LABETTE	ELLISON	2-86	SE	SE	NE	29	32	18	E
3	LABETTE	D E MYERS	1	SE	SW	SW	22	32	18	E
3	LABETTE	ELLA P BENNING	2			SE	14	35	17	E
3	LABETTE	DAVID MYERS	3	SE	NE	NW	22	32	18	E
3	LABETTE	SUMMERS	09	NE	SW	NE	6	34	18	E
3	LABETTE	SUMMERS	14	NE	SW	SE	6	34	18	E
3	LABETTE	SUMMERS	15	SW	SW	SE	6	34	18	E
3	LABETTE	SUMMERS	16	SW	NE	SE	6	34	18	E
3	LABETTE	SUMMERS	08	NW	NW	SW	5	34	18	E
3	LABETTE	SUMMERS A	01	SW	SE		6	34	18	E
3	LABETTE	STEGMEIR	3	NE	SW	SW	6	34	18	E
3	LABETTE	STEGMEIR	4	SE	SW	SW	6	34	18	E
3	LABETTE	SUMMERS	06	N2	SE	NE	6	34	18	E

Priority 1C Wells

District	County	Lease Name	Well Number	Q1	Q2	Q3	Sect.	Twp.	Rng.	Dir.
3	LABETTE	SUMMERS	13	SW	NW	SE	6	34	18	E
3	LABETTE	WAGNER	KCPW 19	NW	NE	SE	2	32	17	E
3	LABETTE	WAGNER	2	NW	NW	SE	2	32	17	E
3	LABETTE	WAGNER	KCPW 16	SW	SE	NE	2	32	17	E
3	LABETTE	WAGNER	KCPW 14	NW	SE	NE	2	32	17	E
3	LABETTE	WAGNER	7	NE	SW	NE	2	32	17	E
3	LABETTE	WAGNER	KCPW 18	NE	NW	SE	2	32	17	E
3	LABETTE	WAGNER	KCPW 17	NW	NW	SE	2	32	17	E
3	LABETTE	CARNAHAN (not MOHLER)	NE			NE	4	33	19	E
3	LABETTE	CARNAHAN (not MOHLER)	SW			SW	4	33	19	E
3	LABETTE	KESSLER (not WILLIAMS)	1-2-3-4			NE	5	33	18	E
3	LABETTE	CARNAHAN (not MOHLER)	NE			NE	4	33	19	E
3	LABETTE	MEEKS	1			SW	5	33	19	E
3	LABETTE	WIMMER	2			SW	6	33	19	E
3	LABETTE	WIMMER	1			SW	6	33	19	E
3	LABETTE	CARNAHAN (not MOHLER)	SE			SE	4	33	19	E
3	LABETTE	OGLER	3			NW	32	32	19	E
3	LABETTE	KNEWTSON (not MADDOX)	1	SE	SW	SE	5	33	19	E
3	LABETTE	KNEWTSON (not MADDOX)	2	SE	SE	NE	5	33	19	E
3	LABETTE	KNEWTSON (not MADDOX)	3			NE	5	33	19	E
3	LABETTE	OGLER	1			NW	32	32	19	E
3	LABETTE	OGLER	2			NW	32	32	19	E
3	LABETTE	MORGAN	1		NE	NW	5	33	19	E
3	LABETTE	WINTERS/PRICE (PERRY?)	1			SE	25	32	18	E
3	LABETTE	MANNER (PILKING?)	1			NW	30	31	19	E
3	LABETTE	KNEWTSON (not MADDOX)	1			NW	5	33	19	E
3	LABETTE	MATTOX?	1			SE	1	33	17	E
3	LABETTE	HEIMSAR?	1			SE	5	33	20	E
3	LEAVENWORTH	THOMPSON	(THO01)	NW	NW	NW	26	8	20	E
3	LEAVENWORTH	KELLNER	1	NW	SW	NE	33	8	22	E
3	LEAVENWORTH	BEURSKEN	2	SW	SE	SE	17	8	22	E
3	LEAVENWORTH	BOTT	1	NE	SW	SE	3	9	21	E
3	LEAVENWORTH	HARDING	1	NE	SE	SW	25	8	20	E
3	LEAVENWORTH	J AND E	STOLTE 1	SE	NE	NW	20	9	21	E
3	LEAVENWORTH	EARL GRAY	1	NE	NE	SW	25	8	20	E
3	LEAVENWORTH	EWERT	2	N2	N2	N2	24	8	21	E
3	LEAVENWORTH	HEIM C	2-31	NE	NW	SE	31	8	22	E
3	LEAVENWORTH	MARKSBERRY	1	NW	NW	NE	29	8	21	E
3	LEAVENWORTH	LUNSFORD 1(EXT 8/18/92)(EXP	1	SW	SW	NE	16	8	21	E
3	LEAVENWORTH	KELLISON	1		NW	NE	24	8	20	E
3	LEAVENWORTH	RUSSELL	1	NE	NE	SW	27	10	20	E
3	LEAVENWORTH	NOLL-QUALITY	1			SE	20	8	20	E
3	LEAVENWORTH	WOLTERS	1	W2	SW	NW	14	8	20	E
3	LEAVENWORTH	UNMESSIG	02	SE	SE	NW	33	8	22	E
3	LEAVENWORTH	UNMESSIG	1-33	NW	NW	NW	33	8	22	E
3	LEAVENWORTH	UNMESSIG	01	NW	SE	NW	33	8	22	E

Priority 1C Wells

District	County	Lease Name	Well Number	Q1	Q2	Q3	Sect.	Twp.	Rng.	Dir.
3	LEAVENWORTH	C FORGE	1	SW	NE	NE	16	8	22	E
3	LEAVENWORTH	ALLEN	1		SW	SE	29	8	22	E
3	LEAVENWORTH	UNMESSIG NORTH	01	SE	SW	NW	33	8	22	E
3	LEAVENWORTH	UNMESSIG SOUTH	01	NE	NE	SW	33	8	22	E
3	LEAVENWORTH	FEVERLY (not KING)	1	S2	SW	SE	1	9	20	E
3	LEAVENWORTH	SURBURBAN	4			SW	21	8	22	E
3	LEAVENWORTH	SURBURBAN	3			SW	21	8	22	E
3	LEAVENWORTH	SURBURBAN	2			SW	21	8	22	E
3	LEAVENWORTH	SURBURBAN	1			SW	21	8	22	E
3	LEAVENWORTH	GWARTNEY	1	E2	NE	SE	26	8	20	E
3	LEAVENWORTH	WG HARDING	D				35	8	20	E
3	LEAVENWORTH	WOLTERS	1			NW	14	8	20	E
3	LEAVENWORTH	UNMESSIG	S-3		NE	SW	33	8	22	E
3	LEAVENWORTH	JONES (not GRAFKE)	1	C	N2	NW	27	8	20	E
3	LEAVENWORTH	WG HARDING	C				35	8	20	E
3	LEAVENWORTH	WG HARDING	B				35	8	20	E
3	LEAVENWORTH	WG HARDING	A				35	8	20	E
3	LEAVENWORTH	SCHWINN	1		C	SE	1	9	21	E
3	LEAVENWORTH	BARR (not HEIM)	1		nw	NE	13	8	20	E
3	LINN	Day	DAY20	SE	SW	SW	28	19	22	E
3	LINN	Day	DAY27	SE	SW	SW	28	19	22	E
3	LINN	Day	DAY24	SE	SW	SW	28	19	22	E
3	LINN	Day	DAY23	SW	SE	SW	28	19	22	E
3	LINN	Day	DAY04	NW	NW	NW	33	19	22	E
3	LINN	Day	DAY05	SW	NW	NW	33	19	22	E
3	LINN	Day	DAY06	NW	NW	NW	33	19	22	E
3	LINN	Day	DAY08	NW	NW	NW	33	19	22	E
3	LINN	Day	DAY21	SE	SW	SW	28	19	22	E
3	LINN	Day	DAY19	SE	SW	SW	28	19	22	E
3	LINN	Day	DAY26	SW	SW	SW	28	19	22	E
3	LINN	Warrick	WAR05	NW	NW	NW	26	19	22	E
3	LINN	Underhill	UNDO4	SE	SW	SW	23	19	22	E
3	LINN	Underhill	UNDO7	SE	SW	SW	23	19	22	E
3	LINN	Piper	PIP10	NE	NE	NE	27	19	22	E
3	LINN	Piper	PIP24	SE	NW	NE	27	19	22	E
3	LINN	Piper	PIP52	NW	SW	NE	27	19	22	E
3	LINN	DAY	DAY14	SW	SW	SW	28	19	22	E
3	LINN	BRANDT	BRA08	NE	SE	SW	28	19	22	E
3	LINN	BRANDT	BRA10	NW	SE	SW	28	19	22	E
3	LINN	DAY	DAY02	NW	NW	NW	33	19	22	E
3	LINN	BRANDT	BRA06	SW	SE	SW	28	19	22	E
3	LINN	DAY	DAY12	SE	SW	SW	28	19	22	E
3	LINN	BRANDT	BRA02	NW	SE	SW	28	19	22	E
3	LINN	BRANDT	BRA05	NE	SE	SW	28	19	22	E
3	LINN	DAY	DAY18	SE	SW	SW	28	19	22	E
3	LINN	DAY	DAY10	SW	SW	SW	28	19	22	E
3	LINN	DAY	DAY09	SW	SW	SW	28	19	22	E

Priority 1C Wells

District	County	Lease Name	Well Number	Q1	Q2	Q3	Sect.	Twp.	Rng.	Dir.
3	LINN	DAY	DAY13	SW	SW	SW	28	19	22	E
3	LINN	DAY	DAY16	SE	SW	SW	28	19	22	E
3	LINN	DAY	DAY01	SW	SW	SW	28	19	22	E
3	LINN	BRANDT	BRA07	NE	SE	SW	28	19	22	E
3	LINN	BRANDT	BRA03	NW	SE	SW	28	19	22	E
3	LINN	BRANDT	BRA01	SW	SE	SW	28	19	22	E
3	LINN	BRANDT	BRA04	NE	SE	SW	28	19	22	E
3	LINN	BRAND	1		NE	NW	25	19	22	E
3	LINN	Diehm	DIE03		SE	NW	33	19	22	E
3	LINN	STAINBROOK	22-15	SE	SE	NW	15	20	23	E
3	LINN	BRANDT	bra13			SW	28	19	22	E
3	LINN	BRANDT	BRA11	NE	SE	SW	28	19	22	E
3	LINN	BRANDT	BRA09	NE	SE	SW	28	19	22	E
3	LINN	BRANDT	BRA12	SE	NE	SW	28	19	22	E
3	LINN	MCCRIDE?	1			SW	12	21	23	E
3	LINN	Day	DAY25	NE	NW	NW	33	19	22	E
3	LINN	Warrick	WAR02	NE	NW	NW	26	19	22	E
3	LINN	Piper	PIP23	SE	NW	NE	27	19	22	E
3	LINN	CHARLES ANNIS	1	NW	NE	SW	20	20	24	E
3	LINN	BAKER	1	NW	NE	NE	2	22	24	E
3	LINN	COOK	1	NE	NE	NE	27	21	24	E
3	LINN	HOLMES	B-4	SW	SE	SW	35	22	21	E
3	LINN	YOUVAN TWIN TO 1	3	NE	SW	SW	23	21	24	E
3	LINN	SHAW	1	S2	NW	SE	34	21	24	E
3	LINN	WALKER	2	NW	SE	SW	33	19	22	E
3	LINN	YOUVAN	1	NE	SW	SW	23	21	24	E
3	LINN	PAUL HAMILTON	1	NW	NW	NE	2	21	25	E
3	LINN	YOUVAN	2	SW	SW	SW	23	21	24	E
3	LINN	MITCHELL	3	SW	SW	SW	26	21	21	E
3	LINN	MITCHELL	2		SW	SW	26	21	21	E
3	LINN	MCGREE	18	NW	SE	SE	19	21	22	E
3	LINN	MCGEE	2	SW	SW	NE	32	21	22	E
3	LINN	MILLER	4-91	N2	NE	SE	13	22	21	E
3	LINN	MILLER	5-91		NE	SE	13	22	21	E
3	LINN	MILLER	3-91	SE	NE	SE	13	22	21	E
3	LINN	MILLER	2-91	E2	NE	SE	13	22	21	E
3	LINN	BALL	8	NE	SE	SE	13	22	21	E
3	LINN	DAVIDSON	3	SE	SE	NE	14	22	21	E
3	LINN	EWING	12B	NW	SW	SE	23	22	21	E
3	LINN	JACKSON	2	NW	NE	SW	4	20	23	E
3	LINN	JACKSON	4	SE	SE	SW	4	20	23	E
3	LINN	JACKSON	3	NW	NW	SW	4	20	23	E
3	LINN	BOB BREUEL	3			SW	11	21	22	E
3	LINN	BOB BREUEL	1			SW	11	21	22	E
3	LINN	BOB BREUEL	2			SW	11	21	22	E
3	LINN	DIEHM	C			SW	33	19	22	E
3	LINN	DIEHM	B			SW	33	19	22	E

Priority 1C Wells

District	County	Lease Name	Well Number	Q1	Q2	Q3	Sect.	Twp.	Rng.	Dir.
3	LINN	DIEHM	E			SW	33	19	22	E
3	LINN	RAMSEY	3			NE	6	20	23	E
3	LINN	DIEHM	D			SW	33	19	22	E
3	LINN	DIEHM	A			SW	33	19	22	E
3	LINN	Diehm	DIE01		SE	NW	33	19	22	E
3	LINN	RAMSEY	2			NE	6	20	23	E
3	LINN	RAMSEY	1			NE	6	20	23	E
3	LINN	FISHER	1			NE	25	19	22	E
3	LYON	PARSON (E P PINK)	1-B	SW	SW	SE	30	21	12	E
3	LYON	MOHR	3	SW	NW	NW	29	20	10	E
3	MIAMI	CORRY	4			NE	16	18	22	E
3	MIAMI	CORRY	3			NE	16	18	22	E
3	MIAMI	RANSON	4			SE	2	17	22	E
3	MIAMI	WATKINS BAIRD	6	SW	SW	NW	11	16	21	E
3	MIAMI	MASON-MANN	5	NE	NE	NE	1	18	21	E
3	MIAMI	MASON-MANN	7	NE	NW	NE	1	18	21	E
3	MIAMI	MASON-MANN	6		SE	NE	1	18	21	E
3	MIAMI	JOHN MCCAUSLIN	10	SW	SW	SW	8	18	22	E
3	MIAMI	JOHN MCCAUSLIN	8	SW	SW	SW	8	18	22	E
3	MIAMI	JOHN MCCAUSLIN	2	NW	SW	SW	8	18	22	E
3	MIAMI	JOHN MCCAUSLIN	11	SW	SW	SW	8	18	22	E
3	MIAMI	JOHN MCCAUSLIN	5	NW	SW	SW	8	18	22	E
3	MIAMI	RANSON/RANSOM (not RANKIN)	4			SE	2	17	22	E
3	MIAMI	ROBERT PLAYER	G-3	NW	NE	NW	13	17	21	E
3	MIAMI	ROBERT PLAYER	G-4	NW	NE	NW	13	17	21	E
3	MIAMI	WATKINS BAIRD	1	NE	NW	SW	11	16	21	E
3	MIAMI	WATKINS BAIRD	6	NW	SE	SW	11	16	21	E
3	MIAMI	WATKINS BAIRD	8	SW	NE	SW	11	16	21	E
3	MIAMI	WATKINS BAIRD	9	SW	NE	SW	11	16	21	E
3	MIAMI	WATKINS-BAIRD	11	NE	SE	SW	11	16	21	E
3	MIAMI	WATKINS-BAIRD	12	SE	NE	SW	11	16	21	E
3	MIAMI	WATKINS BAIRD	4	NE	NW	SW	11	16	21	E
3	MIAMI	WATKINS BAIRD	13	SE	NE	SW	11	16	21	E
3	MIAMI	WATKINS BAIRD	2	NE	NW	SW	11	16	21	E
3	MIAMI	JAMES PLAYER-13	5	SE	SE	NE	13	17	21	E
3	MIAMI	JAMES PLAYER-13	6	SE	SE	NE	13	17	21	E
3	MIAMI	JAMES PLAYER-13	10	SE	SE	NE	13	17	21	E
3	MIAMI	JAMES PLAYER-18	3	NW	SW	SW	18	17	22	E
3	MIAMI	JAMES PLAYER-18	8	NW	SW	SW	18	17	22	E
3	MIAMI	JAMES PLAYER-13	A-1	SE	SE	NE	13	17	21	E
3	MIAMI	JAMES PLAYER-13	B-1	SE	SE	NE	13	17	21	E
3	MIAMI	JAMES PLAYER-13	C-4	NE	SE	NE	13	17	21	E
3	MIAMI	JAMES PLAYER-18	4	SW	NW	SW	18	17	22	E
3	MIAMI	JAMES PLAYER-13	C-5	NE	SE	NE	13	17	21	E
3	MIAMI	JAMES PLAYER-13	9	SE	SE	NE	13	17	21	E
3	MIAMI	JAMES PLAYER-13	D-1	SW	NE	NE	13	17	21	E

Priority 1C Wells

District	County	Lease Name	Well Number	Q1	Q2	Q3	Sept.	Twp.	Rng.	Dir.
3	MIAMI	JAMES PLAYER-13	7	NE	SE	NE	13	17	21	E
3	MIAMI	JAMES PLAYER-13	8	NE	SE	NE	13	17	21	E
3	MIAMI	JAMES PLAYER-13	C-6	NE	SE	NE	13	17	21	E
3	MIAMI	JAMES PLAYER-13	B-6	SE	NE	NE	13	17	21	E
3	MIAMI	JAMES PLAYER-13	C-3	SE	SE	NE	13	17	21	E
3	MIAMI	JAMES PLAYER-18	20	NW	SW	NE	18	17	22	E
3	MIAMI	JAMES PLAYER-18	15	NW	SW	NW	18	17	22	E
3	MIAMI	JAMES PLAYER-18	10	SW	NW	SW	18	17	22	E
3	MIAMI	JAMES PLAYER-18	9	SW	NW	SW	18	17	22	E
3	MIAMI	JAMES PLAYER-18	5	SW	NW	SW	18	17	22	E
3	MIAMI	JAMES PLAYER-13	4	NE	SE	NE	13	17	21	E
3	MIAMI	WATKINS BAIRD	3	NE	NW	SW	11	16	21	E
3	MIAMI	WATKINS BAIRD	5	NW	SE	SW	11	16	21	E
3	MIAMI	WATKINS BAIRD	10	NW	SE	SW	11	16	21	E
3	MIAMI	WATKINS BAIRD	7	NW	SE	SW	11	16	21	E
3	MIAMI	HUGHS	1			NW	26	17	21	E
3	MIAMI	HUGHS	5			NW	26	17	21	E
3	MIAMI	HUGHS	4			NW	26	17	21	E
3	MIAMI	HUGHS	3			NW	26	17	21	E
3	MIAMI	HUGHS	6			NW	26	17	21	E
3	MIAMI	MOYLAN (not NICHOLS)	91-1		SW	SW	33	18	24	E
3	MIAMI	HUGHS	2			NW	26	17	21	E
3	MIAMI	HUGHS	7			NW	26	17	21	E
3	MIAMI	BURRIS B	16			NW	13	17	24	E
3	MIAMI	FOLKS 'D'	13-82		NE	SW	35	15	21	E
3	MIAMI	FOLKS 'D'	05-82	NW	NE	SW	35	15	21	E
3	MIAMI	FOLKS 'D'	09-82	N2	E2	SW	35	15	21	E
3	MIAMI	FOLKS 'D'	10-82	SW	NE	SW	35	15	21	E
3	MIAMI	FOLKS 'D'	11-82	N2	E2	SW	35	15	21	E
3	MIAMI	FOLKS 'D'	14-82	N2	E2	SW	35	15	21	E
3	MIAMI	FOLKS 'D'	12-82	W2	NE	SW	35	15	21	E
3	MIAMI	FOLKS 'D'	02-82	N2	E2	SW	35	15	21	E
3	MIAMI	FOLKS 'D'	06-82			SW	35	15	21	E
3	MIAMI	FOLKS 'D'	07-82	N2	E2	SW	35	15	21	E
3	MIAMI	FOLKS 'D'	08-82	N2	E2	SW	35	15	21	E
3	MIAMI	FOLKS 'D'	03-82	SW	NE	SW	35	15	21	E
3	MIAMI	FOLKS 'D'	01-82	SW	NE	SW	35	15	21	E
3	MIAMI	PEMBERTON	1	NW	NW	NE	34	15	22	E
3	MIAMI	FISHER	1	W2	W2	NW	33	15	23	E
3	MIAMI	CORRY	A			NE	16	18	22	E
3	MIAMI	CORRY	2	NE	SE	NE	16	18	22	E
3	MIAMI	FOLKS 'D'	04-82	NW	NE	SW	35	15	21	E
3	MIAMI	BLACK	B-5	C	NW	SW	14	17	21	E
3	MIAMI	BALLOU	8	NW	SW	SE	14	17	21	E
3	MIAMI	BARKER	4	SW	NE	SE	18	19	22	E
3	MIAMI	Schuknecht	23-W	NW	NE	NW	20	17	23	E
3	MIAMI	GILLILAND	1	SE	SE	SE	11	17	21	E

Priority 1C Wells

District	County	Lease Name	Well Number	Q1	Q2	Q3	Sect.	Twp.	Rng.	Dir.
3	MIAMI	CLINTON	3		NE	SW	14	17	22	E
3	MIAMI	ROSS	2	NE	NE	NE	35	17	22	E
3	MIAMI	PRETZ	1			NE	12	18	22	E
3	MIAMI	CLINTON	1	NE	NE	SW	14	17	22	E
3	MIAMI	CLINTON	8	SE	NE	SW	14	17	22	E
3	MIAMI	HOLLINGER	W 4	NW	SW	NE	9	17	22	E
3	MIAMI	MCCREA	C 2			NE	27	18	22	E
3	MIAMI	MCCREA	1 INP			NE	27	18	22	E
3	MIAMI	MATHES	4D	SW	NE	SW	2	16	21	E
3	MIAMI	MCCREA	SC 17			NE	27	18	22	E
3	MIAMI	MCCREA	F 1			NE	27	18	22	E
3	MIAMI	MCCREA	SC 15			NE	27	18	22	E
3	MIAMI	ROGERS OWWO	1	N2	S2	N2	9	17	25	E
3	MIAMI	WHITE	1	SE	SE	NW	33	16	25	E
3	MIAMI	NICHOLS	4		N2	SW	33	18	24	E
3	MIAMI	NICHOLS	5		N2	SW	33	18	24	E
3	MIAMI	NICHOLS	6		N2	SW	33	18	24	E
3	MIAMI	MOYLAN (not NICHOLS)	384-1		SW	SW	33	18	24	E
3	MIAMI	SULLIVAN				SW	20	17	23	E
3	MIAMI	NICHOLS	2		N2	SW	33	18	24	E
3	MIAMI	CLARK (not Paola Rantoul)	01		SW	SW	25	17	22	E
3	MIAMI	CHAS HILL (not Paola Rantoul)	W-11		NW	SE	25	17	22	E
3	MIAMI	NICHOLS	3		N2	SW	33	18	24	E
3	MIAMI	NICHOLS	1		N2	SW	33	18	24	E
3	MIAMI	MI CO LIVESTOCK CO (not SULLIVAN)	1			SW	20	17	23	E
3	MIAMI	MI CO LIVESTOCK CO (not SULLIVAN)	2			SW	20	17	23	E
3	MIAMI	SULLIVAN	1-OWWWO			SW	20	17	23	E
3	MIAMI	KERNS (not PAOLA RANTOUL)	1	SW	NW	SW	21	17	24	E
3	MIAMI	MOYLAN (not NICHOLS)	88-1	NW	SW	SW	33	18	24	E
3	MIAMI	RUSSELL (not PRESINGER)	1		N2	SE	14	17	21	E
3	MIAMI	CLARK (not Paola Rantoul)	02		SW	SW	25	17	22	E
3	MIAMI	RANSON	7			SE	2	17	22	E
3	MIAMI	CHAS HILL (not Paola Rantoul)	08		E2	SE	25	17	22	E
3	MIAMI	RANSON	5			SE	2	17	22	E
3	MIAMI	RANSON	3			SE	2	17	22	E
3	MIAMI	RANSON	1			SE	2	17	22	E
3	MIAMI	RANSON	6			SE	2	17	22	E
3	MIAMI	RANSON	2			SE	2	17	22	E
3	MONTGOMERY	BROWNEE (EMC)	11	S2	N2	NE	28	33	14	E
3	MONTGOMERY	BROWNEE (EMC)	6 T	SW	NE	NE	28	33	14	E
3	MONTGOMERY	BUSH (WEST)	1-OWWO	NW	SE	SW	4	35	15	E
3	MONTGOMERY	GORTON	35	NE	NE	SE	15	31	15	E

Priority 1C Wells

District	County	Lease Name	Well Number	Q1	Q2	Q3	Sect.	Twp.	Rng.	Dir.
3	MONTGOMERY	GORTON	34	NE	NE	SE	15	31	15	E
3	MONTGOMERY	GROSSMAN	KCDG 5	SE	SE	NW	12	31	16	E
3	MONTGOMERY	GROSSMAN	KCDG 9	SE	NE	SW	12	31	16	E
3	MONTGOMERY	MURDOCK	3	NE	SE	NE	6	34	17	E
3	MONTGOMERY	GROSSMAN	KCDG 10	SW	NE	SW	12	31	16	E
3	MONTGOMERY	BROWNEE (EMC)	04	W2	SE	NE	28	33	14	E
3	MONTGOMERY	GROSSMAN KCDG	11	SE	NW	SW	12	31	16	E
3	MONTGOMERY	BROWNEE (EMC)	10		N2	NE	28	33	14	E
3	MONTGOMERY	BACHMAN-4	21	NE	SW	SW	4	35	15	E
3	MONTGOMERY	BACHMAN-4	20	NE	SW	SW	4	35	15	E
3	MONTGOMERY	BACHMAN-4	19	SE	SW	SW	4	35	15	E
3	MONTGOMERY	BACHMAN-4	W 5	SW	SW	SW	4	35	15	E
3	MONTGOMERY	BALES	10	SE	NW	SW	16	34	14	E
3	MONTGOMERY	BLUMER	5	SE	NE	NE	35	31	15	E
3	MONTGOMERY	BRAGG	L 129			SW	4	34	14	E
3	MONTGOMERY	BRAGG	E 013			SE	5	34	14	E
3	MONTGOMERY	BRADY	1	SE	NE	SW	1	34	13	E
3	MONTGOMERY	BROWNEE (EMC)	03	NE	NE	NE	28	33	14	E
3	MONTGOMERY	BROWNEE (EMC)	09	N2	SE	NE	28	33	14	E
3	MONTGOMERY	AESMISEGGER	2	NW	NE	SW	36	31	13	E
3	MONTGOMERY	BROWNEE (EMC)	08	N2	NE	NE	28	33	14	E
3	MONTGOMERY	TRIMMELL (NOW CASEY)	B			SW	16	32	16	E
3	MONTGOMERY	PRICE-MYRON	04	C	SE	NE	23	33	16	E
3	MONTGOMERY	PRICE-MYRON	03	C	SW	NE	23	33	16	E
3	MONTGOMERY	PRICE-MYRON	01	NW	SW	NE	23	33	16	E
3	MONTGOMERY	PRICE	03	N2	SW	NE	23	33	16	E
3	MONTGOMERY	TRIMMELL (NOW CASEY)	A			SW	16	32	16	E
3	MONTGOMERY	ROBERT SPEIRS	B-05		E2	SE	25	32	13	E
3	MONTGOMERY	MITCHELL (not Moonshine)	N-22		SE	SE	32	33	14	E
3	MONTGOMERY	ROBERT SPEIRS	EC-10		NE	SE	25	32	13	E
3	MONTGOMERY	ROBERT SPEIRS	S-08		NE	SE	25	32	13	E
3	MONTGOMERY	SPEIRS-DANIELS	D-12		SW	NE	25	32	13	E
3	MONTGOMERY	SPEIRS-DANIELS	D-06		SE	NE	25	32	13	E
3	MONTGOMERY	SPEIRS-DANIELS	D-03		SE	NE	25	32	13	E
3	MONTGOMERY	SPEIRS-DANIELS	D-11		SW	NE	25	32	13	E
3	MONTGOMERY	HOUSEL (not BOREM)	1	SE	NE	SW	3	33	17	E
3	MONTGOMERY	SCHICKE (not SHERWIN)				SW	34	31	17	E
3	MONTGOMERY	SCHICKE (not SHERWIN)				SW	34	31	17	E
3	MONTGOMERY	SCHICKE (not SHERWIN)				SW	34	31	17	E
3	MONTGOMERY	WILLIAMS (NOT LOWMASTER)	3		SW	SE	22	32	17	E
3	MONTGOMERY	SCHICKE (not SHERWIN)	A-1			SW	34	31	17	E
3	MONTGOMERY	WYATT (now BEACHNER BROTHERS)	1		W2	SW	15	31	17	E
3	MONTGOMERY	HOUSEL (not BOREM)	4	SW	SW	SE	3	33	17	E
3	MONTGOMERY	WYATT (now BEACHNER BROTHERS)	4		W2	SW	15	31	17	E

Priority 1C Wells

District	County	Lease Name	Well Number	Q1	Q2	Q3	Sect.	Twp.	Rng.	Dir.
3	MONTGOMERY	WYATT (now BEACHNER BROTHERS)	5		W2	SW	15	31	17	E
3	MONTGOMERY	WYATT (now BEACHNER BROTHERS)	3		W2	SW	15	31	17	E
3	MONTGOMERY	WYATT (now BEACHNER BROTHERS)	2		W2	SW	15	31	17	E
3	MONTGOMERY	HOUSEL (not BOREM)	2	SE	NW	SE	3	33	17	E
3	MONTGOMERY	HOUSEL (not BOREM)	3	NW	SW	SE	3	33	17	E
3	MONTGOMERY	SCHICKE (not SHERWIN)	A-3			SW	34	31	17	E
3	MONTGOMERY	SCHICKE (not SHERWIN)	A-4			SW	34	31	17	E
3	MONTGOMERY	SCHICKE (not SHERWIN)	A-2			SW	34	31	17	E
3	MONTGOMERY	WILLIAMS (NOT LOWMASTER)	2			SE	22	32	17	E
3	MONTGOMERY	WILLIAMS (NOT LOWMASTER)	1			SE	22	32	17	E
3	MONTGOMERY	WILLIAMS (NOT LOWMASTER)	4			SE	22	32	17	E
3	MONTGOMERY	WILLIAMS (NOT LOWMASTER)	5			SE	22	32	17	E
3	MONTGOMERY	HOUSEL (not BOREM)	5	SE	SW	SE	3	33	17	E
3	MONTGOMERY	PRICE-NW	7-A			NW	27	32	17	E
3	MONTGOMERY	SPEIRS-DANIELS	D-01		NE	NE	25	32	13	E
3	MONTGOMERY	BUSH (not MARTIN)	1			SE	4	35	15	E
3	MONTGOMERY	BACHMAN-4	4-2		SW	SW	4	35	15	E
3	MONTGOMERY	BACHMAN-8	8-1		NE	NE	8	35	15	E
3	MONTGOMERY	BUSH (not MARTIN)	4			SE	4	35	15	E
3	MONTGOMERY	BUSH (not MARTIN)	2			SE	4	35	15	E
3	MONTGOMERY	KOGER	2	NW	SW	SW	25	34	14	E
3	MONTGOMERY	BUSH (not MARTIN)	3			SE	4	35	15	E
3	MONTGOMERY	BRAGG-SE 5 (not Sunrise)			E2	SE	5	34	14	E
3	MONTGOMERY	BRAGG-SE 5 (not Sunrise)			E2	SE	5	34	14	E
3	MONTGOMERY	BRAGG-SE 5 (not Sunrise)			E2	SE	5	34	14	E
3	MONTGOMERY	BRAGG-SW 4 (not Sunrise)			W2	SW	4	34	14	E
3	MONTGOMERY	BRAGG-SW 4 (not Sunrise)			W2	SW	4	34	14	E
3	MONTGOMERY	BRAGG-SW 4 (not Sunrise)			W2	SW	4	34	14	E
3	MONTGOMERY	TAYLOR (not Sunrise)	L-108		W2	SE	5	34	14	E
3	MONTGOMERY	BRAGG-SE 5 (not Sunrise)			E2	SE	5	34	14	E
3	MONTGOMERY	SPEIRS-DANIELS	D-04		SE	NE	25	32	13	E
3	MONTGOMERY	MITCHELL (not Moonshine)	N-14		SW	SE	32	33	14	E
3	MONTGOMERY	MITCHELL (not Moonshine)	P-22		SE	SE	32	33	14	E
3	MONTGOMERY	SPEIRS-DANIELS	D-08		NE	NE	25	32	13	E
3	MONTGOMERY	PRICE-NW	08			NW	27	32	17	E
3	MONTGOMERY	PRICE-NW	07			NW	27	32	17	E
3	MONTGOMERY	PRICE-NW	6-A			NW	27	32	17	E
3	MONTGOMERY	PRICE-NW	11			NW	27	32	17	E
3	MONTGOMERY	PRICE-NW	05			NW	27	32	17	E
3	MONTGOMERY	PRICE-NW	01			NW	27	32	17	E

Priority 1C Wells

District	County	Lease Name	Well Number	Q1	Q2	Q3	Sect.	Twp.	Rng.	Dir.
3	MONTGOMERY	PRICE-NW	12-D	SW	NE	NW	27	32	17	E
3	MONTGOMERY	PRICE-SE	41			SE	27	32	17	E
3	MONTGOMERY	PRICE-SE	39			SE	27	32	17	E
3	MONTGOMERY	BRAGG-SW 4 (not Sunrise)			W2	SW	4	34	14	E
3	MONTGOMERY	ROBERT SPEIRS	S-01		NE	SE	25	32	13	E
3	MONTGOMERY	MITCHELL (not Moonshine)	P-20		SE	SE	32	33	14	E
3	MONTGOMERY	MITCHELL (not Moonshine)	P-18		SE	SE	32	33	14	E
3	MONTGOMERY	PRICE-SE	38			SE	27	32	17	E
3	MONTGOMERY	MITCHELL (not Moonshine)	P-16		SE	SE	32	33	14	E
3	MONTGOMERY	CARTER III	2-KW	SE	SW	SE	8	35	14	E
3	MONTGOMERY	CARTER III	1-KW	SE	SW	SE	8	35	14	E
3	MONTGOMERY	CARTER III	04	S2	SE	SE	8	35	14	E
3	MONTGOMERY	BLUNDELL-8	1-M	NE	NE	NE	8	35	14	E
3	MONTGOMERY	CARTER III	1-K		SE	SE	8	35	14	E
3	MONTGOMERY	MITCHELL (not Moonshine)	I-119	N2	N2	SE	32	33	14	E
3	MONTGOMERY	PRICE-NW	15			NW	27	32	17	E
3	MONTGOMERY	PRICE-NW	06			NW	27	32	17	E
3	MONTGOMERY	BLAES	2			NE	6	32	17	E
3	MONTGOMERY	PRICE-SE	40			SE	27	32	17	E
3	MONTGOMERY	PRICE-SE	45			SE	27	32	17	E
3	MONTGOMERY	PRICE-SE	44			SE	27	32	17	E
3	MONTGOMERY	PRICE-NW	10			NW	27	32	17	E
3	MONTGOMERY	PRICE-SE	42			SE	27	32	17	E
3	MONTGOMERY	PRICE-NW	15-D	SW	NE	NW	27	32	17	E
3	MONTGOMERY	PRICE-NW	14-D	NW	NE	NW	27	32	17	E
3	MONTGOMERY	PRICE-NW	14			NW	27	32	17	E
3	MONTGOMERY	PRICE-NW	13-D			NW	27	32	17	E
3	MONTGOMERY	PRICE-NW	13			NW	27	32	17	E
3	MONTGOMERY	PRICE-SE	43			SE	27	32	17	E
3	MONTGOMERY	BLAES	9			NE	6	32	17	E
3	MONTGOMERY	BLAES	1			NE	6	32	17	E
3	MONTGOMERY	BLAES	3			NE	6	32	17	E
3	MONTGOMERY	BLAES	5			NE	6	32	17	E
3	MONTGOMERY	BLAES	6			NE	6	32	17	E
3	MONTGOMERY	BLAES	7			NE	6	32	17	E
3	MONTGOMERY	PRICE-NW	16-D	SW	NE	NW	27	32	17	E
3	MONTGOMERY	PRICE-NW	12-A			NW	27	32	17	E
3	MONTGOMERY	SPRINGER	3	SE	SW	SW	5	33	15	E
3	MONTGOMERY	SPRINGER	2	SW	SW	SW	5	33	15	E
3	MONTGOMERY	SPRINGER	1	NW	SW	SW	5	33	15	E
3	MONTGOMERY	SPRINGER R S	90 905		SW	SW	5	33	15	E
3	MONTGOMERY	BUTLER	W 4			NE	24	33	14	E
3	MONTGOMERY	COTTERILL	4-1	NE	SE	SE	1	32	16	E
3	MONTGOMERY	COTTERILL	4-2	SE	SE	SE	1	32	16	E
3	MONTGOMERY	COTTERILL	4-4	NE	SE	NE	1	32	16	E
3	MONTGOMERY	COTTERILL	4-3	SE	SE	SE	1	32	16	E
3	MONTGOMERY	HELT	6	NW	NW	NE	19	34	17	E

Priority 1C Wells

District	County	Lease Name	Well Number	Q1	Q2	Q3	Sect.	Twp.	Rng.	Dir.
3	MONTGOMERY	SPRINGER	85-912	SW	NE	SW	5	33	15	E
3	MONTGOMERY	SPRINGER R S	90 898		SW	SW	5	33	15	E
3	MONTGOMERY	TAYLOR	J 112			SE	5	34	14	E
3	MONTGOMERY	WEST BUSH	1	NW	NE	SW	4	35	15	E
3	MONTGOMERY	SPRINGER	1R	NW	NW	SW	5	33	15	E
3	MONTGOMERY	SCHULTHEISS	KCCU-6	NE	NE	SW	30	31	17	E
3	MONTGOMERY	SCHULTHEISS	5	NW	NW	SW	30	31	17	E
3	MONTGOMERY	SCHULTHEISS	KCCU-7	NW	NE	SW	30	31	17	E
3	MONTGOMERY	SCHULTHEISS	KS1	SE	NE	SW	30	31	17	E
3	MONTGOMERY	PERKINS	3	SE	SE	SE	11	35	15	E
3	MONTGOMERY	SCHULTHEISS	11	SE	SW	SW	30	31	17	E
3	MONTGOMERY	SCHULTHEISS	D47	SW	NE	SW	30	31	17	E
3	MONTGOMERY	SCHULTHEISS	1	SW	NW	SW	30	31	17	E
3	MONTGOMERY	SCHULTHEISS	3	NW	NW	SW	30	31	17	E
3	MONTGOMERY	SCHULTHEISS	4	NW	NW	SW	30	31	17	E
3	MONTGOMERY	HOFFMAN A	2	SW	NE	NW	28	33	16	E
3	MONTGOMERY	HOFFMAN A	1	SE	NW	NW	28	33	16	E
3	MONTGOMERY	NEWBY	B 4	NE	NW	SW	10	35	15	E
3	MONTGOMERY	NEWBY	8-B	NW	NE	SW	10	35	15	E
3	MONTGOMERY	NEWBY	15-B	SW	SE	NW	10	35	15	E
3	MONTGOMERY	NEWBY	8	NE	SW	NE	15	35	15	E
3	MONTGOMERY	NEWBY	15	NW	NE	SW	10	35	15	E
3	MONTGOMERY	NEWBY	W-2	NW	SW	NW	10	35	15	E
3	MONTGOMERY	NEWBY	1-A	NE	SE	SW	10	35	15	E
3	MONTGOMERY	NEWBY	4-A	SE	NE	SW	10	35	15	E
3	MONTGOMERY	NEWBY	3-A	SW	NE	SW	10	35	15	E
3	MONTGOMERY	NEWBY	17-B	SE	NE	SW	10	35	15	E
3	MONTGOMERY	NEWBY	2-A	NE	SE	SW	10	35	15	E
3	MONTGOMERY	NEWBY	16	NE	SE	NW	10	35	15	E
3	MONTGOMERY	NEWBY	4-C	SE	SW	NW	10	35	15	E
3	MONTGOMERY	NEWBY	W-3	SE	SW	NW	10	35	15	E
3	MONTGOMERY	NEWBY	5-B	SW	NE	NW	10	35	15	E
3	MONTGOMERY	NEWBY	7-B	SW	SE	NW	10	35	15	E
3	MONTGOMERY	NEWBY	B 11	SE	SW	NW	10	35	15	E
3	MONTGOMERY	NEWBY	10-B	SW	NE	SW	10	35	15	E
3	MONTGOMERY	NEWBY	16-B		S2	NW	10	35	15	E
3	MONTGOMERY	NEWBY	14-B		S2	NW	10	35	15	E
3	MONTGOMERY	NEWBY	6-B	NE	SW	NW	10	35	15	E
3	MONTGOMERY	NEWBY	W-4	NW	SW	NW	10	35	15	E
3	MONTGOMERY	MITCHELL (not Moonshine)	J-14		NW	SE	32	33	14	E
3	MONTGOMERY	MITCHELL (not Moonshine)	J-18		NW	SE	32	33	14	E
3	MONTGOMERY	MITCHELL (not Moonshine)	L-14		NW	SE	32	33	14	E
3	MONTGOMERY	MITCHELL (not Moonshine)	L-16		NW	SE	32	33	14	E
3	MONTGOMERY	MITCHELL (not Moonshine)	J-16		NW	SE	32	33	14	E
3	MONTGOMERY	NEWBY	9-B	NE	NW	SW	10	35	15	E
3	MONTGOMERY	BLAES	4			NE	6	32	17	E
3	MONTGOMERY	BACHMAN-5	5-3		SE	SE	5	35	15	E

Priority 1C Wells

District	County	Lease Name	Well Number	Q1	Q2	Q3	Sect.	Twp.	Rng.	Dir.
3	MONTGOMERY	GLEN SMITH	1	SW	SW	SE	8	35	16	E
3	MONTGOMERY	CANNON (not Cawnon)	05		N2	SW	3	35	15	E
3	MONTGOMERY	CANNON (not Cawnon)	A		S2	NW	3	35	15	E
3	MONTGOMERY	CANNON (not Cawnon)	B		N2	SW	3	35	15	E
3	MONTGOMERY	CANNON (not Cawnon)	2W	NE	SW	NW	3	35	15	E
3	MONTGOMERY	EDWARDS (CARTER III)	1-2-3		SE	SE	8	35	14	E
3	MONTGOMERY	SORGHAM HOLLOW (SPRINGER/WILSON)	6			S2	21	32	14	E
3	MONTGOMERY	SORGHAM HOLLOW (SPRINGER/WILSON)	7			S2	21	32	14	E
3	MONTGOMERY	CANNON (not Cawnon)	20	NW	NE	SW	3	35	15	E
3	MONTGOMERY	CANNON (not Cawnon)	P2	SW	NE	SW	3	35	15	E
3	MONTGOMERY	CANNON (not Cawnon)	1C		S2	NW	3	35	15	E
3	MONTGOMERY	CANNON (not Cawnon)	1M	NW	SW	NW	3	35	15	E
3	MONTGOMERY	CANNON (not Cawnon)	P1	NE	NW	SW	3	35	15	E
3	MONTGOMERY	SORGHAM HOLLOW (SPRINGER/WILSON)	3			S2	21	32	14	E
3	MONTGOMERY	BLUNDELL-4			S2	SW	4	35	14	E
3	MONTGOMERY	TAYLOR (not Sunrise)	A-110		W2	SE	5	34	14	E
3	MONTGOMERY	TAYLOR (not Sunrise)	Y-119		W2	SE	5	34	14	E
3	MONTGOMERY	MITCHELL (not Moonshine)	I-123		NE	SE	32	33	14	E
3	MONTGOMERY	BLUNDELL-9			N2	NW	9	35	14	E
3	MONTGOMERY	BLUNDELL-4	1-B	NW	SW	SW	4	35	14	E
3	MONTGOMERY	BLUNDELL-4			S2	SW	4	35	14	E
3	MONTGOMERY	BLUNDELL-8				NE	8	35	14	E
3	MONTGOMERY	BLUNDELL-9	2-SWD	NW	SW	NW	9	35	14	E
3	MONTGOMERY	BRAGG-SE 5 (not Sunrise)			E2	SE	5	34	14	E
3	MONTGOMERY	BLUNDELL-9	03	SW	NW	NW	9	35	14	E
3	MONTGOMERY	CARTER III	2-K			SE	8	35	14	E
3	MONTGOMERY	GROTH	09	SW	NW	NE	24	33	14	E
3	MONTGOMERY	BLUNDELL-9			N2	NW	9	35	14	E
3	MONTGOMERY	CLOUGH (not Mangan)	1			NE	24	34	16	E
3	MONTGOMERY	MANGAN-TODD	2			SE	24	34	16	E
3	MONTGOMERY	MANGAN-TODD	1			SE	24	34	16	E
3	MONTGOMERY	MANGAN	2				24	34	16	E
3	MONTGOMERY	SORGHAM HOLLOW (SPRINGER/WILSON)	2			S2	21	32	14	E
3	MONTGOMERY	SORGHAM HOLLOW (SPRINGER/WILSON)	4			S2	21	32	14	E
3	MONTGOMERY	MCDANIELS	A			E2	6	35	15	E
3	MONTGOMERY	MCDANIELS	B			E2	6	35	15	E
3	MONTGOMERY	MCDANIELS	C			E2	6	35	15	E
3	MONTGOMERY	MCDANIELS	D			E2	6	35	15	E
3	MONTGOMERY	SORGHAM HOLLOW (SPRINGER/WILSON)	5			S2	21	32	14	E
3	MONTGOMERY	SORGHAM HOLLOW (SPRINGER/WILSON)	1			S2	21	32	14	E

Priority 1C Wells

District	County	Lease Name	Well Number	Q1	Q2	Q3	Sect.	Twp.	Rng.	Dir.
3	MONTGOMERY	OMHART (not MILLER)	OW-B			SE	32	31	17	E
3	MONTGOMERY	JANZEN (not Miranda)	01	SW	NE	NW	10	33	14	E
3	MONTGOMERY	SCHMOLL?	2		SW	SE	27	34	17	E
3	MONTGOMERY	DRISKEL	RC-2		SW	NE	28	31	17	E
3	MONTGOMERY	DRISKEL	RC-1		NW	NE	28	31	17	E
3	MONTGOMERY	OMHART 'B' (not MILLER)	OW-F	S2	S2	SE	32	31	17	E
3	MONTGOMERY	OMHART 'B' (not MILLER)	OW-E	S2	S2	SE	32	31	17	E
3	MONTGOMERY	SCHMOLL?	1		SW	SE	27	34	17	E
3	MONTGOMERY	OMHART 'A' (not MILLER)	OW-C		N2	SE	32	31	17	E
3	MONTGOMERY	GROTH	1H	SW	NW	NE	24	33	14	E
3	MONTGOMERY	OMHART (not MILLER)	OW-A			SE	32	31	17	E
3	MONTGOMERY	SHELTON	CW-5 & 6		N2	SW	9	33	17	E
3	MONTGOMERY	SHELTON	CW-1 & 2		N2	SW	9	33	17	E
3	MONTGOMERY	SHELTON	C-OGF-1		N2	SW	9	33	17	E
3	MONTGOMERY	DRISKEL	RC-3		SE	NE	28	31	17	E
3	MONTGOMERY	SCHMOLL	2		NW	SE	28	34	17	E
3	MONTGOMERY	SHELTON	CW-3 & 4		N2	SW	9	33	17	E
3	MONTGOMERY	HANDY (not Foster)	02	NW	NW	NW	1	33	13	E
3	MONTGOMERY	OMHART 'A' (not MILLER)	OW-D		N2	SE	32	31	17	E
3	MONTGOMERY	JANZEN (not Miranda)	02			NW	10	33	14	E
3	MONTGOMERY	CARTER III	3-K	SE	SW	SE	8	35	14	E
3	MONTGOMERY	CHISM (not Foster)	2-A			NW	1	33	13	E
3	MONTGOMERY	CHISM (not Foster)	08	NW	NW	NW	1	33	13	E
3	MONTGOMERY	CHISM (not Foster)	3-A	NW	NW	NW	1	33	13	E
3	MONTGOMERY	HUSTER (not Foster)	01	SW	SE	SE	1	33	13	E
3	MONTGOMERY	HUSTER (not Foster)	02	SE	SE	SE	1	33	13	E
3	MONTGOMERY	OWEN (not Foster)	04	S2	SW	SW	1	33	13	E
3	MONTGOMERY	DICK (not Bishop East)	1 (SEARS)	NW	NW	SW	12	33	13	E
3	MONTGOMERY	GROTH	08	SW	NW	NE	24	33	14	E
3	MONTGOMERY	GROTH (HADLEY)	05	NE	NW	NE	24	33	14	E
3	MONTGOMERY	GROTH	07	NE		NE	24	33	14	E
3	MONTGOMERY	GROTH	10			NE	24	33	14	E
3	MONTGOMERY	JANZEN (not Miranda)	04			NW	10	33	14	E
3	MONTGOMERY	JANZEN (not Miranda)	05			NW	10	33	14	E
3	MONTGOMERY	JANZEN (not Miranda)	06			NW	10	33	14	E
3	MONTGOMERY	KERN (not KARNS)	1		NW	NW	7	35	17	E
3	MONTGOMERY	DANIELS (not Bishop East)	01	SW	NW	NW	12	33	13	E
3	MONTGOMERY	PRICE	06	SW	SE	NE	23	33	16	E
3	MONTGOMERY	PRICE	02	SW	SW	NE	23	33	16	E
3	MONTGOMERY	PRICE-GENE	06	E2	SE	NE	23	33	16	E
3	MONTGOMERY	KERN (not KARNS)	2		NW	NW	7	35	17	E
3	MONTGOMERY	KERN (not KARNS)	3		NW	NW	7	35	17	E
3	MONTGOMERY	PRICE	09	NE	SE	NE	23	33	16	E
3	MONTGOMERY	DRISKEL	RC-5		NW	NE	28	31	17	E
3	MONTGOMERY	PRICE	04	S2	SW	NE	23	33	16	E
3	MONTGOMERY	SHELTON	C-OGF-2&3		N2	SW	9	33	17	E
3	MONTGOMERY	DRISKEL	RC-4		SW	NE	28	31	17	E

Priority 1C Wells

District	County	Lease Name	Well Number	Q1	Q2	Q3	Sept.	Twp.	Rng.	Dir.
3	MONTGOMERY	JANZEN (not Miranda)	03			NW	10	33	14	E
3	MONTGOMERY	PRICE-MYRON	02	SW	SW	NE	23	33	16	E
3	MONTGOMERY	BLUNDELL-8				NE	8	35	14	E
3	MONTGOMERY	ROBERT SPEIRS	S-05		SE	SE	25	32	13	E
3	MONTGOMERY	ROBERT SPEIRS	B-06		SE	SE	25	32	13	E
3	MONTGOMERY	HANDY (not Foster)	01	NW	NW	NW	1	33	13	E
3	MONTGOMERY	KAMPS (not Baker)	A	SE	NW	SE	34	34	14	E
3	MONTGOMERY	OWEN (not Foster)	10	S2	SE	SW	1	33	13	E
3	MONTGOMERY	CHISM (not Foster)	05	W2	W2	NW	1	33	13	E
3	MONTGOMERY	BLUNDELL-9			N2	NW	9	35	14	E
3	MONTGOMERY	REITZ	1			W2	2	35	14	E
3	MONTGOMERY	KAMPS (not Baker)	B	SE	NW	SE	34	34	14	E
3	MONTGOMERY	BLUNDELL-4			S2	SW	4	35	14	E
3	MONTGOMERY	OWEN (not Foster)	13-A	E2	SW	SW	1	33	13	E
3	MONTGOMERY	OWEN (not Foster)	07	SE	SW	SE	1	33	13	E
3	MONTGOMERY	OWEN (not Foster)	14	N2	SE	SW	1	33	13	E
3	MONTGOMERY	OWEN (not Foster)	15	NE	SW	SW	1	33	13	E
3	MONTGOMERY	MANGAN	1				24	34	16	E
3	MONTGOMERY	SPEIRS-DANIELS	D-09		NW	NE	25	32	13	E
3	MONTGOMERY	ROBERT SPEIRS	01		SE	SE	25	32	13	E
3	MONTGOMERY	GROTH				NE	24	33	14	E
3	MONTGOMERY	ROBERT SPEIRS	S-11		SW	SE	25	32	13	E
3	MONTGOMERY	ROBERT SPEIRS	S-15		NW	SE	25	32	13	E
3	MONTGOMERY	ROBERT SPEIRS	S-17		NE	SE	25	32	13	E
3	MONTGOMERY	ROBERT SPEIRS	S-07		NE	SE	25	32	13	E
3	MONTGOMERY	ROBERT SPEIRS	S-09		NW	SE	25	32	13	E
3	MONTGOMERY	OWEN (not Foster)	12-A	C	SE	SW	1	33	13	E
3	MONTGOMERY	SPEIRS-DANIELS	EC-11		NE	NE	25	32	13	E
3	MONTGOMERY	BROWNLEE (NAR)	15	NE	NE	NE	28	33	14	E
3	MONTGOMERY	BROWNLEE (NAR)	03	NW	SW	NE	28	33	14	E
3	MONTGOMERY	BROWNLEE (NAR)	09	NE	SE	NE	28	33	14	E
3	MONTGOMERY	BROWNLEE (NAR)	20	SE	NE	NE	28	33	14	E
3	MONTGOMERY	BROWNLEE (NAR)	19	SW	NE	NE	28	33	14	E
3	MONTGOMERY	BROWNLEE (NAR)	18	SW	NE	NE	28	33	14	E
3	MONTGOMERY	BRADY	1-M	NE	SE	SE	2	34	13	E
3	MONTGOMERY	BROWNLEE (NAR)	16	SE	NE	NE	28	33	14	E
3	MONTGOMERY	BRAGG	G 016			SE	5	34	14	E
3	MONTGOMERY	BROWNLEE (NAR)	14	NE	NE	NE	28	33	14	E
3	MONTGOMERY	BROWNLEE (NAR)	13	NE	NE	NE	28	33	14	E
3	MONTGOMERY	BROWNLEE (NAR)	12	SE	NE	NE	28	33	14	E
3	MONTGOMERY	BROWNLEE (NAR)	10	SE	NE	NE	28	33	14	E
3	MONTGOMERY	BROWNLEE (NAR)	08	NW	SE	NE	28	33	14	E
3	MONTGOMERY	BROWNLEE (NAR)	07	W2	W2	NE	28	33	14	E
3	MONTGOMERY	BROWNLEE (NAR)	17	NW	NE	NE	28	33	14	E
3	MONTGOMERY	BROWNLEE (NAR)	02	SW	SE	NE	28	33	14	E
3	MONTGOMERY	BRAGG	J 017	SE	SE	SE	5	34	14	E
3	MONTGOMERY	BRAGG	H 014			SE	5	34	14	E

Priority 1C Wells

District	County	Lease Name	Well Number	Q1	Q2	Q3	Sect.	Twp.	Rng.	Dir.
3	MONTGOMERY	BRAGG	J 131			SW	4	34	14	E
3	MONTGOMERY	BRAGG	H 016			SE	5	34	14	E
3	MONTGOMERY	BRAGG	H 015			SE	5	34	14	E
3	MONTGOMERY	BRAGG	J 013			SE	5	34	14	E
3	MONTGOMERY	BRAGG	F 016			SE	5	34	14	E
3	MONTGOMERY	C MELANDER	KHHM 11	NW	NE	NW	12	34	13	E
3	MONTGOMERY	C MELANDER	KHHM 15	SE	SW	NW	12	34	13	E
3	MONTGOMERY	C MELANDER	KHHM 8	NW	NW	NW	12	34	13	E
3	MONTGOMERY	C MELANDER	KHHM 10	NW	NE	NW	12	34	13	E
3	MONTGOMERY	C MELANDER	KHHM 12	SW	NW	NW	12	34	13	E
3	MONTGOMERY	C MELANDER	KHHM 14	NE	SW	NW	12	34	13	E
3	MONTGOMERY	C MELANDER	KHHM 16	SW	SW	NW	12	34	13	E
3	MONTGOMERY	C MELANDER	KHHM 13	SE	NW	NW	12	34	13	E
3	MONTGOMERY	C MELANDER	KHHM 9	NE	NW	NW	12	34	13	E
3	MONTGOMERY	BROWNLEE (NAR)	01	SW	SW	NE	28	33	14	E
3	MONTGOMERY	BURT-DUNBAR	12B	NE	NE	SW	10	35	15	E
3	MONTGOMERY	BROWNLEE (NAR)	11	SW	NE	NE	28	33	14	E
3	MONTGOMERY	BROWNLEE (EMC)	05	W2	E2	NE	28	33	14	E
3	MONTGOMERY	BROWNLEE (NAR)	04	NW	SW	NE	28	33	14	E
3	MONTGOMERY	BROWNLEE (EMC)	07	NW	NE	NE	28	33	14	E
3	MONTGOMERY	BACHMAN-4	17	SE	SW	SW	4	35	15	E
3	MONTGOMERY	LAVELY	1-D	NW	SE	NE	3	31	15	E
3	MONTGOMERY	AESMISEGGER	21	SE	SE	NE	35	31	13	E
3	MONTGOMERY	MERCHANT	1	W2	SW	NW	17	35	16	E
3	MONTGOMERY	BABCOCK	11			NW	15	35	15	E
3	MONTGOMERY	MERCHANT	3	W2	SW	NW	17	35	16	E
3	MONTGOMERY	MANGAN	1	C	N2	SE	23	31	16	E
3	MONTGOMERY	MERCHANT	I-1	W2	SW	NW	17	35	16	E
3	MONTGOMERY	MERCHANT	2	W2	SW	NW	17	35	16	E
3	MONTGOMERY	HENTON (COOKE)	1-43	SW	NE	NE	7	31	14	E
3	MONTGOMERY	HENTON	12	SE	SE	NW	7	31	14	E
3	MONTGOMERY	HENTON	32-7		SW	NE	7	31	14	E
3	MONTGOMERY	HAROLD WALLS	8	SE	NE	SW	5	35	15	E
3	MONTGOMERY	HESTER	I-1	N2	N2	N2	22	34	15	E
3	MONTGOMERY	HOFFMAN	3	NE	NW	NE	4	33	14	E
3	MONTGOMERY	HOFFMAN	5	SE	NW	NE	4	33	14	E
3	MONTGOMERY	HESTER D	1	N2	NE	NW	22	34	15	E
3	MONTGOMERY	HESTER AB	1	S2	N2	N2	22	34	15	E
3	MONTGOMERY	HENTON	1-31-7	SE	NW	NE	7	31	14	E
3	MONTGOMERY	H CARRA	KHHH 6	NE	SE	NW	11	34	13	E
3	MONTGOMERY	H CARRA	KHHH 7	SW	SE	NW	11	34	13	E
3	MONTGOMERY	H CARRA	KHHH 8	SE	SE	NW	11	34	13	E
3	MONTGOMERY	H CARRA	KHHH 9	SW	SW	NE	11	34	13	E
3	MONTGOMERY	HAROLD WALLS	4	NW	NW	SE	5	35	15	E
3	MONTGOMERY	HAROLD WALLS	1		NW	SE	5	35	15	E
3	MONTGOMERY	HAROLD WALLS	2	SE	NW	SE	5	35	15	E
3	MONTGOMERY	HAROLD WALLS	1	SW	NW	SE	5	35	15	E

Priority 1C Wells

District	County	Lease Name	Well Number	Q1	Q2	Q3	Sect.	Twp.	Rng.	Dir.
3	MONTGOMERY	HAROLD WALLS	2	SE	NW	SE	5	35	15	E
3	MONTGOMERY	HAROLD WALLS	7	NE	NE	SW	5	35	15	E
3	MONTGOMERY	HAROLD WALLS	3	SE	NW	SE	5	35	15	E
3	MONTGOMERY	KURTZ	2 A	NW	SE	NE	16	35	15	E
3	MONTGOMERY	HESTER AB	2	NE	NE	NW	22	34	15	E
3	MONTGOMERY	KURTZ	7-B	NW	SW	SW	15	35	15	E
3	MONTGOMERY	KURTZ	4-B	NE	NW	NW	15	35	15	E
3	MONTGOMERY	KURTZ	4-B	NE	NW	SW	15	35	15	E
3	MONTGOMERY	KURTZ	2-B	SE	SE	SE	16	35	15	E
3	MONTGOMERY	KURTZ	4 A	SE	NE	NE	16	35	15	E
3	MONTGOMERY	KURTZ	1-B	SW	SE	SE	16	35	15	E
3	MONTGOMERY	KURTZ	5-B	NW	SE	SE	16	35	15	E
3	MONTGOMERY	H CARRA	KHHH 10	SE	SW	NE	11	34	13	E
3	MONTGOMERY	JENSEN	50	SW	NE	NW	31	34	17	E
3	MONTGOMERY	JOHNSON	8		N2	SE	8	35	14	E
3	MONTGOMERY	H CARRA	KHHH 5	NW	SE	NW	11	34	13	E
3	MONTGOMERY	EUDALY	1	SW	NE	SW	1	35	15	E
3	MONTGOMERY	ELLIASON	1	E2	NW	SE	22	34	15	E
3	MONTGOMERY	FAIRLEIGH	KHHR 1	NW	NE	NE	11	34	13	E
3	MONTGOMERY	FAIRLEIGH	KHHR 2	SE	NE	NE	11	34	13	E
3	MONTGOMERY	CORR	1	NW	SW	SE	9	35	15	E
3	MONTGOMERY	CORR	5	SW	NW	NW	9	35	15	E
3	MONTGOMERY	CORR	4	NE	SE	SW	9	35	15	E
3	MONTGOMERY	DEWEESE	1	NE	NE	NW	13	31	15	E
3	MONTGOMERY	FERGUSON	4-A	NW	NE	NE	20	34	14	E
3	MONTGOMERY	CORR	3	SW	SW	SE	9	35	15	E
3	MONTGOMERY	G RHODES	1-G	NE	SE	NW	7	35	15	E
3	MONTGOMERY	FAIRLEIGH	KHHR 1	SW	NE	NE	11	34	13	E
3	MONTGOMERY	GORTON	OW-1	NW	NW	SW	14	31	15	E
3	MONTGOMERY	H CARRA	KHHH 4	SE	NE	NW	11	34	13	E
3	MONTGOMERY	GROSSMAN	KCDG 6	NE	NE	SW	12	31	16	E
3	MONTGOMERY	GROSSMAN KCDG	6	SE	NW	SW	12	31	16	E
3	MONTGOMERY	H CARRA	KHHH 1	NW	NE	NW	11	34	13	E
3	MONTGOMERY	H CARRA	KHHH 2	NE	NE	NW	11	34	13	E
3	MONTGOMERY	H CARRA	KHHH 3	SW	NE	NW	11	34	13	E
3	MONTGOMERY	FIELDS	4	SE	SE	SE	1	35	15	E
3	MONTGOMERY	FIELDS	3	SE	SE	SE	1	35	15	E
3	MONTGOMERY	FERGUSON	2-A	NE	NE	NE	20	34	14	E
3	MONTGOMERY	TALKINGTON A	2			NE	19	34	17	E
3	MONTGOMERY	TALKINGTON A	1			NE	19	34	17	E
3	MONTGOMERY	TALKINGTON A	3			NE	19	34	17	E
3	MONTGOMERY	MARCHANT	7			NE	3	33	17	E
3	MONTGOMERY	MARCHANT	2			NE	3	33	17	E
3	MONTGOMERY	MARCHANT	6			NE	3	33	17	E
3	MONTGOMERY	MARCHANT	5			NE	3	33	17	E
3	MONTGOMERY	MARCHANT	3			NE	3	33	17	E
3	MONTGOMERY	MARCHANT	1			NE	3	33	17	E

Priority 1C Wells

District	County	Lease Name	Well Number	Q1	Q2	Q3	Sect.	Twp.	Rng.	Dir.
3	MONTGOMERY	MARCHANT	4			NE	3	33	17	E
3	MONTGOMERY	MARCHANT	9			NE	3	33	17	E
3	MONTGOMERY	MARCHANT	8			NE	3	33	17	E
3	MONTGOMERY	BOYLE	4	SW	SW	NE	16	33	15	E
3	MONTGOMERY	Midwest Minerals	MID01	NW	SE	NW	22	31	17	E
3	MONTGOMERY	Hill	HIL02	SE	SW	SE	24	32	13	E
3	MONTGOMERY	PARRETT	3		NW	NE	11	33	15	E
3	MONTGOMERY	MERRICK A	12-3	NW	SE	SW	12	31	13	E
3	MONTGOMERY	MERRICK A	12-2	SW	SW	SW	12	31	13	E
3	MONTGOMERY	MERRICK KHEM	4-12	SW	SE	SE	12	31	13	E
3	MONTGOMERY	MERRICK KHEM	3-12	NW	SE	SW	12	31	13	E
3	MONTGOMERY	WRIGHT	3	NW	NE	NW	13	35	15	E
3	MONTGOMERY	HOME PLACE	1	NW	NE	SW	2	34	14	E
3	MONTGOMERY	HAND	1	SE	SW	SE	32	32	14	E
3	MONTGOMERY	JENSEN	6A	SW	NW	SE	30	34	17	E
3	MONTGOMERY	JENSEN (prob in sec 31, not sec 30)	37	NE	NW	NW	30	34	17	E
3	MONTGOMERY	LAVELY-RYAN	1	SW	SE	NE	3	31	15	E
3	MONTGOMERY	JENSEN-BAHR	1B			SW	30	34	17	E
3	MONTGOMERY	HAND	31	SW	SW	SE	32	32	14	E
3	MONTGOMERY	HAND	I-3	SW	NW	SE	32	32	14	E
3	MONTGOMERY	HAND	I-7	NE	SW	SE	32	32	14	E
3	MONTGOMERY	HAND	I-9	SE	SW	SE	32	32	14	E
3	MONTGOMERY	JENSEN	43			SW	30	34	17	E
3	MONTGOMERY	JENSEN-BAHR	2B	E2	SE	SW	30	34	17	E
3	MONTGOMERY	JENSEN-BAHR	5B	NE	SE	SW	30	34	17	E
3	MONTGOMERY	JENSEN (prob in sec 31, not sec 30)	39	NE	NW	NW	30	34	17	E
3	MONTGOMERY	KENSINGER	05-24	NW	SW	SW	5	31	16	E
3	MONTGOMERY	JENSEN-BAHR	3B		SE	SW	30	34	17	E
3	MONTGOMERY	JENSEN	28	SE	SE	SW	30	34	17	E
3	MONTGOMERY	LAVELY C	1	SW	NW	NW	2	31	15	E
3	MONTGOMERY	JENSEN	17	E2	E2	SW	30	34	17	E
3	MONTGOMERY	SCHMIDT	SWD			NW	28	31	17	E
3	MONTGOMERY	WOOD DONALD	3	SE	NE	NE	23	31	15	E
3	MONTGOMERY	ROBERT HOUSEL	15	N2	NW	SE	7	32	17	E
3	MONTGOMERY	ROBERT SPEIR EC	10		NE	SE	25	32	13	E
3	MONTGOMERY	Y-NOT RANCH (CRANE-DAY)	4	NE	NE	NE	6	32	15	E
3	MONTGOMERY	HATTAN	21	SW	SW	NW	27	33	15	E
3	MONTGOMERY	HINTHORN	5		W2	NW	33	33	17	E
3	MONTGOMERY	KURTIS H	20	SW	SE	NW	36	33	14	E
3	MONTGOMERY	MEEK	7	E2	SE	SE	15	35	15	E
3	MONTGOMERY	RAU	1-A	N2	NW	SW	35	31	13	E
3	MONTGOMERY	RATTLESNAKE	3	N2	NW	NE	9	35	15	E
3	MONTGOMERY	POWELL	P-6			NE	9	35	15	E
3	MONTGOMERY	RAINES	8-B	SE	SE	SE	10	35	15	E

Priority 1C Wells

District	County	Lease Name	Well Number	Q1	Q2	Q3	Sect.	Twp.	Rng.	Dir.
3	MONTGOMERY	RATTLESNAKE	4	NW	NW	NE	9	35	15	E
3	MONTGOMERY	RATTLESNAKE	3				9	35	15	E
3	MONTGOMERY	RATTLESNAKE	2	N2	NW	NE	9	35	15	E
3	MONTGOMERY	RATTLESNAKE	1	S2	NW	NE	9	35	15	E
3	MONTGOMERY	PATTERSON	KHHP 33	NE	SE	SW	14	34	13	E
3	MONTGOMERY	PATTERSON	KHHP 21	NE	NW	NW	14	34	13	E
3	MONTGOMERY	PATTERSON	KHHP 17	SE	SW	SW	11	34	13	E
3	MONTGOMERY	PATTERSON	KHHP 28	SE	NE	SW	14	34	13	E
3	MONTGOMERY	PATTERSON	KHHP 34	SW	SW	SW	14	34	13	E
3	MONTGOMERY	PATTERSON	KHHP 27	NE	NW	SW	14	34	13	E
3	MONTGOMERY	PATTERSON	KHHP 36	SW	SE	SW	14	34	13	E
3	MONTGOMERY	PATTERSON	KHHP 16	NE	SW	SW	11	34	13	E
3	MONTGOMERY	PATTERSON	KHHP 25	NW	NE	SW	14	34	13	E
3	MONTGOMERY	PATTERSON	KHHP 29	SW	NE	SW	14	34	13	E
3	MONTGOMERY	PATTERSON	KHHP 30	NW	SW	SW	14	34	13	E
3	MONTGOMERY	PATTERSON	KHHP 31	NE	SW	SW	14	34	13	E
3	MONTGOMERY	PATTERSON	KHHP 32	NW	SE	SW	14	34	13	E
3	MONTGOMERY	PATTERSON	2	NE	NW	SE	27	32	15	E
3	MONTGOMERY	PATTERSON	1	SE	NW	SE	27	32	15	E
3	MONTGOMERY	PATTERSON	KHHP 37	SE	SE	SW	14	34	13	E
3	MONTGOMERY	SHEIK	KHHS 4	SE	NE	NE	13	34	13	E
3	MONTGOMERY	SHEIK	KHHS 1	NE	NE	NE	13	34	13	E
3	MONTGOMERY	SHEIK	KHHS-1	NW	NE	NE	13	34	13	E
3	MONTGOMERY	SHEIK	W 1			NE	13	34	13	E
3	MONTGOMERY	RHODES F	2		SE	NE	7	35	15	E
3	MONTGOMERY	RHODES	B 2	SW	NE	SE	10	32	15	E
3	MONTGOMERY	SCHULTHEISS	4A	SW	NW	SW	30	31	17	E
3	MONTGOMERY	SHEIK	KHHS 8	NE	SE	NE	13	34	13	E
3	MONTGOMERY	PATTERSON	KHHP 24	SE	SW	NW	14	34	13	E
3	MONTGOMERY	SHEIK	KHHS 2	NW	NE	NE	13	34	13	E
3	MONTGOMERY	SHEIK	KHHS 9	NW	NW	NE	13	34	13	E
3	MONTGOMERY	PATTERSON	KHHP 22	SE	NW	NW	14	34	13	E
3	MONTGOMERY	C MELANDER	KMF-3		SW	NW	12	34	13	E
3	MONTGOMERY	LOWREY	2	SE	SE	SE	5	35	17	E
3	MONTGOMERY	LOWREY	3	SE	SE	SE	5	35	17	E
3	MONTGOMERY	LOWREY	4	SE	SE	SE	5	35	17	E
3	MONTGOMERY	C MELANDER	KMF-8	NW	SW	NW	12	34	13	E
3	MONTGOMERY	LOWREY	1	SE	SE	SE	5	35	17	E
3	MONTGOMERY	C MELANDER	KMF-4		SW	NW	12	34	13	E
3	MONTGOMERY	PENDLETON	KHHE 4	SE	NE	SW	12	34	13	E
3	MONTGOMERY	PATTERSON	KHHP 35	SE	SW	SW	14	34	13	E
3	MONTGOMERY	PATTERSON	KHHP 26	NE	NE	SW	14	34	13	E
3	MONTGOMERY	PATTERSON	KHHP 23	NE	SW	NW	14	34	13	E
3	MONTGOMERY	C MELANDER	KMF-6		S2	NW	12	34	13	E
3	MONTGOMERY	C MELANDER	KMF-5		SW	NW	12	34	13	E
3	MONTGOMERY	C MELANDER	KMF-1	N2	S2	NW	12	34	13	E
3	MONTGOMERY	MISS KITTY	5	NW	NE	NW	9	35	15	E

Priority 1C Wells

District	County	Lease Name	Well Number	Q1	Q2	Q3	Sect.	Twp.	Rng.	Dir.
3	MONTGOMERY	MONK	1 A	SE	NW	NW	3	35	14	E
3	MONTGOMERY	C MELANDER	KMF-9	SW	SW	NW	12	34	13	E
3	MONTGOMERY	BEURSKENS A	2		NE	SE	21	31	16	E
3	MONTGOMERY	WINKLEMAN	1		NE	NE	13	31	15	E
3	MONTGOMERY	WOLFE	1	E2	NE	NW	7	31	16	E
3	MONTGOMERY	WILMOTH	1 W		NE	SE	8	35	15	E
3	MONTGOMERY	ELIAS	4	SW	NW	SE	28	33	16	E
3	MONTGOMERY	ELIAS	2	NE	SW	SE	28	33	16	E
3	MONTGOMERY	ELIAS	1	SW	SE	SW	28	33	16	E
3	MONTGOMERY	FIELDS	4	NE	SE	SE	10	35	15	E
3	MONTGOMERY	TAYLOR	L 112			SE	5	34	14	E
3	MONTGOMERY	TYCO	1	SE	NE	NW	27	32	15	E
3	MONTGOMERY	TAYLOR	H 119			SE	5	34	14	E
3	MONTGOMERY	TAYLOR	H 112A			SE	5	34	14	E
3	MONTGOMERY	TAYLOR	Y 115			SE	5	34	14	E
3	MONTGOMERY	HAROLD WALLS	6	SE	NW	SE	5	35	15	E
3	MONTGOMERY	HAROLD WALLS	5		NW	SE	5	35	15	E
3	MONTGOMERY	TAYLOR	J 110			SE	5	34	14	E
3	MONTGOMERY	WAYNE GAUT	1	NW	NE	SW	34	33	16	E
3	MONTGOMERY	TAYLOR	L 110			SE	5	34	14	E
3	MONTGOMERY	W BRAGG	I-24			SE	5	34	14	E
3	MONTGOMERY	VEITH	1	NW	SE	SW	27	33	14	E
3	MONTGOMERY	TAYLOR	A 112			SE	5	34	14	E
3	MONTGOMERY	MARKLE-E	08		N2	SW	31	31	17	E
3	MONTGOMERY	LEEDY-23	4			NE	23	31	16	E
3	MONTGOMERY	BUERSKENS A (not BRESKINS)	2		W2	SE	14	31	16	E
3	MONTGOMERY	PRICE-NW	04			NW	27	32	17	E
3	MONTGOMERY	HAZEN/NANTZ	1			E2	10	31	16	E
3	MONTGOMERY	HAZEN/NANTZ	2			E2	10	31	16	E
3	MONTGOMERY	LEEDY-03	5		W2	SW	3	31	16	E
3	MONTGOMERY	LEEDY-03	6		W2	SW	3	31	16	E
3	MONTGOMERY	LEEDY-03	7		W2	SW	3	31	16	E
3	MONTGOMERY	LEEDY-04	1			SE	4	31	16	E
3	MONTGOMERY	HAZEN/NANTZ	3			E2	10	31	16	E
3	MONTGOMERY	LEEDY-03	2		W2	SW	3	31	16	E
3	MONTGOMERY	LEEDY-03	1		W2	SW	3	31	16	E
3	MONTGOMERY	LEEDY-23	3			NE	23	31	16	E
3	MONTGOMERY	PRICE-NW	09			NW	27	32	17	E
3	MONTGOMERY	PRICE-NW	12			NW	27	32	17	E
3	MONTGOMERY	PRICE-NW	02			NW	27	32	17	E
3	MONTGOMERY	DICKENS	C			NW	1	31	16	E
3	MONTGOMERY	LEEDY-23	2	SW	NW	NE	23	31	16	E
3	MONTGOMERY	LEEDY-23	1	NW	NE	NE	23	31	16	E
3	MONTGOMERY	BUERSKENS A (not BRESKINS)	3		W2	SE	14	31	16	E
3	MONTGOMERY	MARKLE-E	05		N2	SW	31	31	17	E

Priority 1C Wells

District	County	Lease Name	Well Number	Q1	Q2	Q3	Sect.	Twp.	Rng.	Dir.
3	MONTGOMERY	MARKLE-W	04		N2	SW	31	31	17	E
3	MONTGOMERY	MARKLE-E	13		N2	SW	31	31	17	E
3	MONTGOMERY	MARKLE-E	12		N2	SW	31	31	17	E
3	MONTGOMERY	MARKLE-E	11		N2	SW	31	31	17	E
3	MONTGOMERY	LEEDY-03	3		W2	SW	3	31	16	E
3	MONTGOMERY	BAXTER	LSE		NE	SE	34	31	16	E
3	MONTGOMERY	HAZEN/NANTZ	4			E2	10	31	16	E
3	MONTGOMERY	LEEDY-03	4		W2	SW	3	31	16	E
3	MONTGOMERY	MARKLE-W	06		N2	SW	31	31	17	E
3	MONTGOMERY	DICKENS	F			NW	1	31	16	E
3	MONTGOMERY	MARKLE-E	06		N2	SW	31	31	17	E
3	MONTGOMERY	DICKENS	G			NW	1	31	16	E
3	MONTGOMERY	MARKLE-E	10		N2	SW	31	31	17	E
3	MONTGOMERY	TRIPP	1		SE	SE	34	31	17	E
3	MONTGOMERY	RIDENOUR (NAME?)	6			NE	3	31	17	E
3	MONTGOMERY	TRIPP	3		SE	SE	34	31	17	E
3	MONTGOMERY	TRIPP	4		SE	SE	34	31	17	E
3	MONTGOMERY	SCHICKE (not SHERWIN)	1-W	NW	SE	SW	34	31	17	E
3	MONTGOMERY	POWELL (not LUMLEY)	32-25		SW	NE	25	34	13	E
3	MONTGOMERY	RIDENOUR (NAME?)	4			NE	3	31	17	E
3	MONTGOMERY	SCHICKE (not SHERWIN)				SW	34	31	17	E
3	MONTGOMERY	SCHICKE (not SHERWIN)				SW	34	31	17	E
3	MONTGOMERY	SCHICKE (not SHERWIN)				SW	34	31	17	E
3	MONTGOMERY	TRIPP	2		SE	SE	34	31	17	E
3	MONTGOMERY	SCHICKE (not SHERWIN)				SW	34	31	17	E
3	MONTGOMERY	RIDENOUR (NAME?)	5			NE	3	31	17	E
3	MONTGOMERY	RIDENOUR (NAME?)	3			NE	3	31	17	E
3	MONTGOMERY	RIDENOUR (NAME?)	2			NE	3	31	17	E
3	MONTGOMERY	RIDENOUR (NAME?)	1			NE	3	31	17	E
3	MONTGOMERY	TRIPP	7			SE	34	31	17	E
3	MONTGOMERY	TRIPP	6			SE	34	31	17	E
3	MONTGOMERY	TRIPP	5			SE	34	31	17	E
3	MONTGOMERY	SCHICKE (not SHERWIN)				SW	34	31	17	E
3	MONTGOMERY	WYATT (now BEACHNER BROTHERS)	6		W2	SW	15	31	17	E
3	MONTGOMERY	COX (CARSON?)	7 (CAR01)	NE	NW	NE	15	31	17	E
3	MONTGOMERY	DELEPHINE	1			SE	3	31	17	E
3	MONTGOMERY	BELLAIRE (not SALEM)	1	SE	SW	NW	3	33	17	E
3	MONTGOMERY	BUSSERT	1			SE	27	31	17	E
3	MONTGOMERY	PITSEYBERGER (not STEINBERGER)	1			NW	27	31	17	E
3	MONTGOMERY	DELEPHINE	6			SE	3	31	17	E
3	MONTGOMERY	DELEPHINE	5			SE	3	31	17	E
3	MONTGOMERY	DELEPHINE	4			SE	3	31	17	E
3	MONTGOMERY	DELEPHINE	3			SE	3	31	17	E
3	MONTGOMERY	DELEPHINE	2			SE	3	31	17	E
3	MONTGOMERY	POWELL (not LUMLEY)	33-25		NW	SE	25	34	13	E

Priority 1C Wells

District	County	Lease Name	Well Number	Q1	Q2	Q3	Sect.	Twp.	Rng.	Dir.
3	MONTGOMERY	GRAYBILL (not LOGAN)	3-3		SW	SE	3	34	17	E
3	MONTGOMERY	SCHICKE (not SHERWIN)				SW	34	31	17	E
3	MONTGOMERY	HARLOW (not FARLOW)	3			NW	27	31	17	E
3	MONTGOMERY	HARLOW (not FARLOW)	2			NW	27	31	17	E
3	MONTGOMERY	MOLIDOR (not FARLOW)	2			NW	27	31	17	E
3	MONTGOMERY	MOLIDOR (not FARLOW)	3			NW	27	31	17	E
3	MONTGOMERY	SCHICKE (not SHERWIN)				SW	34	31	17	E
3	MONTGOMERY	MOLIDOR (not FARLOW)	1			NW	27	31	17	E
3	MONTGOMERY	GRAYBILL (not REITER)	2-3		NE	NE	3	34	17	E
3	MONTGOMERY	HOUSEL (not BOREM)	7				3	33	17	E
3	MONTGOMERY	BELLAIRE (not SALEM)	2	SW	NE	NW	3	33	17	E
3	MONTGOMERY	MARKLE-E	09		N2	SW	31	31	17	E
3	MONTGOMERY	HOUSEL (not BOREM)	5N	S2	NE	SW	3	33	17	E
3	MONTGOMERY	POWELL (not LUMLEY)	1-32-25	W2	W2	NE	25	34	13	E
3	MONTGOMERY	SCHICKE (not SHERWIN)				SW	34	31	17	E
3	MONTGOMERY	HARLOW (not FARLOW)	1			NW	27	31	17	E
3	MONTGOMERY	MARKLE-E	07		N2	SW	31	31	17	E
3	MONTGOMERY	BACHMAN-5	5-1		SE	SE	5	35	15	E
3	MONTGOMERY	BREWSTER (not Sharp)	02		NE	NW	34	34	14	E
3	MONTGOMERY	BACHMAN-5	5-2		SE	SE	5	35	15	E
3	MONTGOMERY	BACHMAN-4	4-4		SW	SW	4	35	15	E
3	MONTGOMERY	BACHMAN-4	4-3		SW	SW	4	35	15	E
3	MONTGOMERY	BACHMAN-5	5-4		SE	SE	5	35	15	E
3	MONTGOMERY	BACHMAN-4	4-1		SW	SW	4	35	15	E
3	MONTGOMERY	SANDERS	A		N2	SW	8	35	15	E
3	MONTGOMERY	SANDERS	F		S2	NW	8	35	15	E
3	MONTGOMERY	HODGE			N2	NW	3	35	15	E
3	MONTGOMERY	SANDERS	E		S2	NW	8	35	15	E
3	MONTGOMERY	SANDERS	D		S2	NW	8	35	15	E
3	MONTGOMERY	SANDERS	C		N2	SW	8	35	15	E
3	MONTGOMERY	SANDERS	B		N2	SW	8	35	15	E
3	MONTGOMERY	HODGE (CONDY)	02		N2	NW	3	35	15	E
3	MONTGOMERY	HODGE (CONDY)	03		N2	NW	3	35	15	E
3	MONTGOMERY	BACHMAN-4	4-5		SW	SW	4	35	15	E
3	MONTGOMERY	HODGE			N2	NW	3	35	15	E
3	MONTGOMERY	WOOD	2			SW	4	32	17	E
3	MONTGOMERY	MILLER-	3			NW	14	31	16	E
3	MONTGOMERY	DAVID	1	W2	W2	NW	3	35	14	E
3	MONTGOMERY	LINE / HOUSEL	D		W2	NE	33	31	17	E
3	MONTGOMERY	WOOD	4			SW	4	32	17	E
3	MONTGOMERY	WOOD	5			SW	4	32	17	E
3	MONTGOMERY	MILLER-	5			NW	14	31	16	E
3	MONTGOMERY	LINE / HOUSEL	1		W2	NE	33	31	17	E
3	MONTGOMERY	MILLER-	6			NW	14	31	16	E
3	MONTGOMERY	LINE / HOUSEL	E		W2	NE	33	31	17	E
3	MONTGOMERY	WOOD	1			SW	4	32	17	E
3	MONTGOMERY	LINE / HOUSEL	C		W2	NE	33	31	17	E

Priority 1C Wells

District	County	Lease Name	Well Number	Q1	Q2	Q3	Sect.	Twp.	Rng.	Dir.
3	MONTGOMERY	LINE / HOUSEL	B		W2	NE	33	31	17	E
3	MONTGOMERY	DICKENS	A			NW	1	31	16	E
3	MONTGOMERY	DICKENS	B			NW	1	31	16	E
3	MONTGOMERY	DICKENS	3	W2	NW	NW	1	31	16	E
3	MONTGOMERY	LINE / HOUSEL	1		SW	NE	33	31	17	E
3	MONTGOMERY	STARK	1			NE	36	33	13	E
3	MONTGOMERY	MARKLE-	OW			SW	31	31	17	E
3	MONTGOMERY	MILLER-	1			NW	14	31	16	E
3	MONTGOMERY	MILLER-	2			NW	14	31	16	E
3	MONTGOMERY	DICKENS	E			NW	1	31	16	E
3	MONTGOMERY	MARKLE-	OW			SW	31	31	17	E
3	MONTGOMERY	BARNES	3			SW	4	35	16	E
3	MONTGOMERY	MILLER-	4			NW	14	31	16	E
3	MONTGOMERY	STARK	3			NE	36	33	13	E
3	MONTGOMERY	DAVID	4				3	35	14	E
3	MONTGOMERY	DAVID	3				3	35	14	E
3	MONTGOMERY	BUERSKENS A (not BRESKINS)	4		W2	SE	14	31	16	E
3	MONTGOMERY	BARNES	4			SW	4	35	16	E
3	MONTGOMERY	BARNES	2			SW	4	35	16	E
3	MONTGOMERY	BARNES	1			SW	4	35	16	E
3	MONTGOMERY	STARK	2			NE	36	33	13	E
3	MONTGOMERY	STARK	4			NE	36	33	13	E
3	MONTGOMERY	MARKLE-W	05		N2	SW	31	31	17	E
3	MONTGOMERY	STARK	6			NE	36	33	13	E
3	MONTGOMERY	WOOD	3			SW	4	32	17	E
3	MONTGOMERY	DICKENS	D			NW	1	31	16	E
3	MONTGOMERY	STARK	7			NE	36	33	13	E
3	MONTGOMERY	LINE / HOUSEL	A		W2	NE	33	31	17	E
3	NEOSHO	HARRY BRANT	1			SW	30	28	18	E
3	NEOSHO	GLENTZER (R LECK)	B			NW	31	30	18	E
3	NEOSHO	GLENTZER (R LECK)	A			NW	31	30	18	E
3	NEOSHO	CHEYNEY	G 1	SE	NE	SE	24	28	18	E
3	NEOSHO	CHEYNEY	G 2	NE	NE	SE	24	28	18	E
3	NEOSHO	HARDING (McCOY / KING)	M 3	NW	SE	NW	19	28	19	E
3	NEOSHO	MCCOY	M-5	W2	SE	NW	19	28	19	E
3	NEOSHO	DILLOW	DIL10		SE	SW	15	27	19	E
3	NEOSHO	DILLOW	DIL18		SE	SW	15	27	19	E
3	NEOSHO	DILLOW	DIL15		SE	SW	15	27	19	E
3	NEOSHO	DILLOW	DIL13		SE	SW	15	27	19	E
3	NEOSHO	DILLOW	DIL12		SE	SW	15	27	19	E
3	NEOSHO	DILLOW	DIL11		SE	SW	15	27	19	E
3	NEOSHO	DILLOW	DIL09		SE	SW	15	27	19	E
3	NEOSHO	DILLOW	DIL08		SE	SW	15	27	19	E
3	NEOSHO	DILLOW	DIL07		SE	SW	15	27	19	E
3	NEOSHO	DILLOW	DIL04		SE	SW	15	27	19	E
3	NEOSHO	DILLOW	DIL01		SE	SW	15	27	19	E

Priority 1C Wells

District	County	Lease Name	Well Number	Q1	Q2	Q3	Sect.	Twp.	Rng.	Dir.
3	NEOSHO	DILLOW	DIL03		SE	SW	15	27	19	E
3	NEOSHO	DILLOW	DIL05		SE	SW	15	27	19	E
3	NEOSHO	DILLOW	DIL06		SE	SW	15	27	19	E
3	NEOSHO	DILLOW	DIL02		SE	SW	15	27	19	E
3	NEOSHO	TUCKER	D-10		NW	NW	22	28	18	E
3	NEOSHO	CORBETT	COR07	SW	SE	NW	18	27	20	E
3	NEOSHO	CORBETT	COR10	NE	SE	NW	18	27	20	E
3	NEOSHO	CORBETT	COR16	SW	SW	NW	18	27	20	E
3	NEOSHO	BURRIS	5	SW	NW	NE	7	27	19	E
3	NEOSHO	MULL	PN 7	NW	NW	NE	16	27	18	E
3	NEOSHO	BURRIS	12	SW	NW	NE	7	27	19	E
3	NEOSHO	BURRIS	11	SW	SW	NE	7	27	19	E
3	NEOSHO	BURRIS	9	NW	SW	NE	7	27	19	E
3	NEOSHO	BURRIS	2	SW	SW	NE	7	27	19	E
3	NEOSHO	BURRIS	6	SW	NW	NE	7	27	19	E
3	NEOSHO	BURRIS	4	SW	NW	NE	7	27	19	E
3	NEOSHO	BURRIS	7	NW	SW	NE	7	27	19	E
3	NEOSHO	BURRIS	1		SW	NE	7	27	19	E
3	NEOSHO	NORTH MONTY MCCOY	1	SW	NW	NW	29	28	19	E
3	NEOSHO	MOORE I	64 49	SE	SE	SE	28	27	18	E
3	NEOSHO	BURRIS	8	NW	SW	NE	7	27	19	E
3	NEOSHO	TAYLOR BROTHERS	41			SW	26	28	18	E
3	NEOSHO	TAYLOR BROTHERS	37			SW	26	28	18	E
3	NEOSHO	TAYLOR BROTHERS	38			SW	26	28	18	E
3	NEOSHO	TAYLOR BROTHERS	39			SW	26	28	18	E
3	NEOSHO	WATTS CECIL	SWI 15	N2	S2	NW	29	27	19	E
3	NEOSHO	TAYLOR	57	NW	NE	NW	26	28	18	E
3	NEOSHO	TAYLOR	72	NW	NE	SW	26	28	18	E
3	NEOSHO	TAYLOR	1 W	SW	SW	NW	26	28	18	E
3	NEOSHO	TAYLOR	45	SE	SE	NW	26	28	18	E
3	NEOSHO	TAYLOR	46	NE	SE	NW	26	28	18	E
3	NEOSHO	TAYLOR	48	SW	SE	NW	26	28	18	E
3	NEOSHO	TAYLOR	50	NW	SE	NW	26	28	18	E
3	NEOSHO	TAYLOR	55	NE	NE	NW	26	28	18	E
3	NEOSHO	TAYLOR	71	SE	SE	NW	26	28	18	E
3	NEOSHO	TAYLOR	73	NE	NE	SW	26	28	18	E
3	NEOSHO	TAYLOR	74	NW	NE	SW	26	28	18	E
3	NEOSHO	TAYLOR EMMA	1		SW	NW	26	28	18	E
3	NEOSHO	TAYLOR P	6	NE	NE	NW	26	28	18	E
3	NEOSHO	TAYLOR	75	NW	NW	SW	26	28	18	E
3	NEOSHO	TAYLOR	70	SE	NE	NW	26	28	18	E
3	NEOSHO	TAYLOR	P 6	NE	NE	NW	26	28	18	E
3	NEOSHO	TAYLOR	N 12	SW	SE	NW	26	28	18	E
3	NEOSHO	RENSING	12	SW	NE	NW	3	28	19	E
3	NEOSHO	RENSING	10	NE	NW	NW	3	28	19	E
3	NEOSHO	RENSING	9	SW	NE	NW	3	28	19	E
3	NEOSHO	RENSING	4	SE	NW	NW	3	28	19	E

Priority 1C Wells

District	County	Lease Name	Well Number	Q1	Q2	Q3	Sect.	Twp.	Rng.	Dir.
3	NEOSHO	ELLIOTT	1	SE	SE	SE	13	27	19	E
3	NEOSHO	ELLIOTT	2	NE	SE	SE	13	27	19	E
3	NEOSHO	ELLIOTT	3	SE	SE	SE	13	27	19	E
3	NEOSHO	EVERETT MCCOY	2	SW	NW	NW	29	28	19	E
3	NEOSHO	EVERETT MCCOY	5	SW	NW	NW	29	28	19	E
3	NEOSHO	GILDART	6	SE	SW	NW	11	30	17	E
3	NEOSHO	GILDART	4	N2	S2	NW	11	30	17	E
3	NEOSHO	EVERETT MCCOY	3	SW	NW	NW	29	28	19	E
3	NEOSHO	EDWARDS	9	S2	NE	SW	22	28	20	E
3	NEOSHO	PUGH (GROSDIDIER)	14			SW	36	28	20	E
3	NEOSHO	PUGH (GROSDIDIER)	15			SW	36	28	20	E
3	NEOSHO	MEYER	17	NW	SE	NE	33	27	19	E
3	NEOSHO	PUGH (GROSDIDIER)	24			SW	36	28	20	E
3	NEOSHO	COONEY	COO09 (71)	NE	NE	SE	22	28	20	E
3	NEOSHO	COONEY	73	NW	NE	SE	22	28	20	E
3	NEOSHO	PUGH (GROSDIDIER)	25			SW	36	28	20	E
3	NEOSHO	MEYER	3	SE	SE	NE	33	27	19	E
3	NEOSHO	COONEY	66	NW	NW	SE	22	28	20	E
3	NEOSHO	COONEY	C0018 (63)	SE	NE	SE	22	28	20	E
3	NEOSHO	COONEY	C0029	NE	SE	SE	22	28	20	E
3	NEOSHO	MEYER	10	SW	SE	NE	33	27	19	E
3	NEOSHO	PUGH (GROSDIDIER)	02			SW	36	28	20	E
3	NEOSHO	PUGH (GROSDIDIER)	13			SW	36	28	20	E
3	NEOSHO	PUGH (GROSDIDIER)	12			SW	36	28	20	E
3	NEOSHO	PUGH (GROSDIDIER)	11			SW	36	28	20	E
3	NEOSHO	PUGH (GROSDIDIER)	10			SW	36	28	20	E
3	NEOSHO	PUGH (GROSDIDIER)	06			SW	36	28	20	E
3	NEOSHO	PUGH (GROSDIDIER)	22			SW	36	28	20	E
3	NEOSHO	PUGH (GROSDIDIER)	04			SW	36	28	20	E
3	NEOSHO	MEYER	12	SE	SE	NE	33	27	19	E
3	NEOSHO	PUGH (GROSDIDIER)	05			SW	36	28	20	E
3	NEOSHO	PUGH (GROSDIDIER)	23			SW	36	28	20	E
3	NEOSHO	MCCOY	1			NW	19	28	19	E
3	NEOSHO	MEYER	4	SW	SE	NE	33	27	19	E
3	NEOSHO	HAZEN	HAZ 40	SW	NW	SE	23	28	20	E
3	NEOSHO	MEYER	G-24	SW	SE	NE	33	27	19	E
3	NEOSHO	MEYER	B-1	SE	SE	NE	33	27	19	E
3	NEOSHO	PUGH (GROSDIDIER)	19			SW	36	28	20	E
3	NEOSHO	PUGH (GROSDIDIER)	18			SW	36	28	20	E
3	NEOSHO	PUGH (GROSDIDIER)	17			SW	36	28	20	E
3	NEOSHO	MEYER	B-4	SE	SE	NE	33	27	19	E
3	NEOSHO	MEYER	11	NW	SE	NE	33	27	19	E
3	NEOSHO	MEYER	G-9	SW	NW	SW	34	27	19	E
3	NEOSHO	MEYER	B-2	SW	SW	NW	34	27	19	E
3	NEOSHO	PUGH (GROSDIDIER)	21			SW	36	28	20	E
3	NEOSHO	MEYER	G-31	NW	SW	NW	34	27	19	E
3	NEOSHO	MEYER	G-5	NE	SW	SW	34	27	19	E

Priority 1C Wells

District	County	Lease Name	Well Number	Q1	Q2	Q3	Sect.	Twp.	Rng.	Dir.
3	NEOSHO	MEYER	G-32A	SE	NW	SW	34	27	19	E
3	NEOSHO	MEYER	G-2	SE	NW	SW	34	27	19	E
3	NEOSHO	HAZEN	HAZ 30	NE	SW	SE	23	28	20	E
3	NEOSHO	SMITH-JOHNSON	JOH04	NE	SE	NW	23	28	20	E
3	NEOSHO	SMITH-JOHNSON	JOH28	SW	NE	NW	23	28	20	E
3	NEOSHO	SMITH-JOHNSON	JOH13	SW	SE	NW	23	28	20	E
3	NEOSHO	SMITH-JOHNSON	JOH36	NE	NE	NW	23	28	20	E
3	NEOSHO	SMITH-JOHNSON	JOH37	NE	NE	NW	23	28	20	E
3	NEOSHO	SMITH-JOHNSON	JOH32	NW	NE	NW	23	28	20	E
3	NEOSHO	MEYER	G-18	SE	SW	SW	34	27	19	E
3	NEOSHO	MEYER	G-30	NE	SW	NW	34	27	19	E
3	NEOSHO	SMITH-JOHNSON	JOH02	SE	SE	NW	23	28	20	E
3	NEOSHO	SMITH-JOHNSON	JOH06	SE	SE	NW	23	28	20	E
3	NEOSHO	MEYER	G-29	SE	SW	NW	34	27	19	E
3	NEOSHO	HAZEN	HAZ 01	SW	SW	SE	23	28	20	E
3	NEOSHO	HAZEN	HAZ 17	SW	SE	SE	23	28	20	E
3	NEOSHO	HAZEN	HAZ 14	NW	SE	SE	23	28	20	E
3	NEOSHO	HAZEN	HAZ 15	SE	SE	SE	23	28	20	E
3	NEOSHO	HAZEN	HAZ 14	SE	SE	SE	23	28	20	E
3	NEOSHO	HAZEN	HAZ 28	NE	SE	SE	23	28	20	E
3	NEOSHO	SMITH JOHNSON	JOH11	SW	SE	NW	23	28	20	E
3	NEOSHO	SMITH-JOHNSON	JOH08	SW	SE	NW	23	28	20	E
3	NEOSHO	SMITH-JOHNSON	JOH23	SE	NE	NW	23	28	20	E
3	NEOSHO	SMITH-JOHNSON	JOH21	SE	NE	NW	23	28	20	E
3	NEOSHO	SMITH-JOHNSON	JOH20	NW	SE	NW	23	28	20	E
3	NEOSHO	SMITH-JOHNSON	JOH17	NW	SE	NW	23	28	20	E
3	NEOSHO	SMITH-JOHNSON	JOH16	SW	SE	NW	23	28	20	E
3	NEOSHO	SMITH-JOHNSON	JOH14	SW	SE	NW	23	28	20	E
3	NEOSHO	SMITH-JOHNSON	JOH09	SW	SE	NW	23	28	20	E
3	NEOSHO	SMITH-JOHNSON	JOH30	NW	NE	NW	23	28	20	E
3	NEOSHO	MEYER	G 32	NE	SW	NW	34	27	19	E
3	NEOSHO	MEYER	MSG 1	NW	SE	SW	34	27	19	E
3	NEOSHO	MEYER	K-21	S2	S2	SW	34	27	19	E
3	NEOSHO	MEYER	G-8	NW	SE	SW	34	27	19	E
3	NEOSHO	JOHNSON (JOH10)	W 3 A	SW	SE	NW	23	28	20	E
3	NEOSHO	JOHNSON (JOH18)	W 28	NW	SE	NW	23	28	20	E
3	NEOSHO	JOHNSON (JOH33)	W 16	NW	NE	NW	23	28	20	E
3	NEOSHO	JOHNSON (JOH29)	W19	SW	NE	NW	23	28	20	E
3	NEOSHO	JOHNSON (JOH27)	W 24	SW	NE	NW	23	28	20	E
3	NEOSHO	JOHNSON (JOH24)	W 21	SE	NE	NW	23	28	20	E
3	NEOSHO	JOHNSON (JOH22)	W 26	SE	NE	NW	23	28	20	E
3	NEOSHO	JOHNSON (JOH19)	W 31	NW	SE	NW	23	28	20	E
3	NEOSHO	EDWARDS	13	S2	NW	SW	22	28	20	E
3	NEOSHO	JOHNSON (JOH12)	WN 2	SW	SE	NW	23	28	20	E
3	NEOSHO	JOHNSON (JOH07)	WN 7	SE	SE	NW	23	28	20	E
3	NEOSHO	JOHNSON (JOH21)	WN 4	SE	SE	NW	23	28	20	E
3	NEOSHO	JOHNSON (JOH38)	W 13	NE	NE	NW	23	28	20	E

Priority 1C Wells

District	County	Lease Name	Well Number	Q1	Q2	Q3	Sect.	Twp.	Rng.	Dir.
3	NEOSHO	JOHNSON (JOH03)	W 30	NE	SE	NW	23	28	20	E
3	NEOSHO	JOHNSON (JOH05)	W 1 A	SE	SE	NW	23	28	20	E
3	NEOSHO	JOHNSON (JOH35)	W 18	NE	NE	NW	23	28	20	E
3	NEOSHO	EDWARDS	8	SE	NE	SW	22	28	20	E
3	NEOSHO	EDWARDS	10	SW	NE	SW	22	28	20	E
3	NEOSHO	EDWARDS	11	S2	N2	SW	22	28	20	E
3	NEOSHO	HAZEN	31			SE	23	28	20	E
3	NEOSHO	JOHNSON (JOH15)	WN 5	SW	SE	NW	23	28	20	E
3	NEOSHO	EDWARDS	7	SW	NW	SW	22	28	20	E
3	NEOSHO	HAZEN	HAZ 03	SW	SW	SE	23	28	20	E
3	NEOSHO	COONEY	C0044	SW	NW	SE	22	28	20	E
3	NEOSHO	COONEY	C0043	NW	SW	SE	22	28	20	E
3	NEOSHO	COONEY	C0042	NW	SW	SE	22	28	20	E
3	NEOSHO	COONEY	C0041	SW	SW	SE	22	28	20	E
3	NEOSHO	COONEY	COO23 (65)	SE	NW	SE	22	28	20	E
3	NEOSHO	HAZEN	HAZ 07	SE	SW	SE	23	28	20	E
3	NEOSHO	HAZEN	HAZ 10	SW	SE	SE	23	28	20	E
3	NEOSHO	EDWARDS	12	SE	NW	SW	22	28	20	E
3	NEOSHO	HAZEN	HAZ 08	SE	SW	SE	23	28	20	E
3	NEOSHO	COONEY	COO34 (26)	NW	SE	SE	22	28	20	E
3	NEOSHO	HAZEN	29			SE	23	28	20	E
3	NEOSHO	HAZEN	24			SE	23	28	20	E
3	NEOSHO	HAZEN	HAZ 11	SW	SE	SE	23	28	20	E
3	NEOSHO	HAZEN	HAZ 05	NW	SW	SE	23	28	20	E
3	NEOSHO	HAZEN	HAZ 35	SW	NW	SE	23	28	20	E
3	NEOSHO	HAZEN	HAZ 12	SE	SE	SE	23	28	20	E
3	NEOSHO	HAZEN	HAZ 30	NE	SW	SE	23	28	20	E
3	NEOSHO	PUGH (GROSDIDIER)	26			SW	36	28	20	E
3	NEOSHO	HAZEN	HAZ 38	SE	NW	SE	23	28	20	E
3	NEOSHO	HAZEN	HAZ 09	SE	SW	SE	23	28	20	E
3	NEOSHO	COONEY	C0001	SE	SE	SE	22	28	20	E
3	NEOSHO	COONEY	C0006	NE	NE	SE	22	28	20	E
3	NEOSHO	COONEY	C0030	NE	SE	SE	22	28	20	E
3	NEOSHO	COONEY	C0028	NE	SE	SE	22	28	20	E
3	NEOSHO	COONEY	C0021	SW	NE	SE	22	28	20	E
3	NEOSHO	COONEY	C0020	SW	NE	SE	22	28	20	E
3	NEOSHO	COONEY	C0016	NE	NE	SE	22	28	20	E
3	NEOSHO	COONEY	C0014	NE	NW	SE	22	28	20	E
3	NEOSHO	COONEY	C0012	NW	NE	SE	22	28	20	E
3	NEOSHO	COONEY	C0033	SW	SE	SE	22	28	20	E
3	NEOSHO	COONEY	C0008	NE	NE	SE	22	28	20	E
3	NEOSHO	COONEY	COO05 (31)	SE	NE	SE	22	28	20	E
3	NEOSHO	COONEY	C0003	SE	NE	SE	22	28	20	E
3	NEOSHO	COONEY	COO17 (49)	SW	NE	SE	22	28	20	E
3	NEOSHO	COONEY	69	NW	NW	NE	22	28	20	E
3	NEOSHO	COONEY	64	NW	NW	SE	22	28	20	E
3	NEOSHO	COONEY	C0010	NW	NE	SE	22	28	20	E

Priority 1C Wells

District	County	Lease Name	Well Number	Q1	Q2	Q3	Sect.	Twp.	Rng.	Dir.
3	NEOSHO	COONEY	COO15 (52)	NW	SW	SE	22	28	20	E
3	NEOSHO	COONEY	C0040	SE	SW	SE	22	28	20	E
3	NEOSHO	COONEY	56	NE	NE	NE	22	28	20	E
3	NEOSHO	COONEY	COO56 (28)	NE	SW	SE	22	28	20	E
3	NEOSHO	COONEY	COO55 (21)	NW	SW	SE	22	28	20	E
3	NEOSHO	COONEY	COO54(33)	SW	NW	SE	22	28	20	E
3	NEOSHO	COONEY	COO45 (46)	NW	NW	SE	22	28	20	E
3	NEOSHO	HAZEN	HAZ 02	SW	SW	SE	23	28	20	E
3	NEOSHO	COONEY	C0004	NE	SE	SE	22	28	20	E
3	NEOSHO	PUGH (GROSDIDIER)	16			SW	36	28	20	E
3	NEOSHO	HAZEN	HAZ 34	NW	SW	SE	23	28	20	E
3	NEOSHO	HAZEN	HAZ 32	NE	SW	SE	23	28	20	E
3	NEOSHO	HAZEN	HAZ 06	NW	SW	SE	23	28	20	E
3	NEOSHO	HAZEN	HAZ 39	SE	NW	SE	23	28	20	E
3	NEOSHO	HAZEN	HAZ 37	SW	NW	SE	23	28	20	E
3	NEOSHO	HAZEN	HAZ 33	NW	SE	SE	23	28	20	E
3	NEOSHO	HAZEN	HAZ 36	SW	NW	SE	23	28	20	E
3	NEOSHO	MEYER	G-27	SE	SE	NE	33	27	19	E
3	NEOSHO	MEYER	G-19	NW	SW	SW	34	27	19	E
3	NEOSHO	MEYER	G-4	SE	NW	SW	34	27	19	E
3	NEOSHO	MEYER	G-14	SW	SW	SW	34	27	19	E
3	NEOSHO	MEYER	G 12	NW	NW	SW	34	27	19	E
3	NEOSHO	MEYER	G 13	SE	SW	SW	34	27	19	E
3	NEOSHO	MEYER	G-22	NW	SW	SW	34	27	19	E
3	NEOSHO	MEYER	G-21	NW	SW	SW	34	27	19	E
3	NEOSHO	MEYER	G-20	SE	SW	SW	34	27	19	E
3	NEOSHO	MEYER	G-33	NW	NW	SW	34	27	19	E
3	NEOSHO	MEYER	G-17	NW	SW	SW	34	27	19	E
3	NEOSHO	MEYER	G-16	NE	SW	SW	34	27	19	E
3	NEOSHO	MEYER	G 15	NE	SW	SW	34	27	19	E
3	NEOSHO	SMITH-JOHNSON	JOH26	SW	NE	NW	23	28	20	E
3	NEOSHO	SMITH-JOHNSON	JOH34	NW	NE	NW	23	28	20	E
3	NEOSHO	MEYER	G-11	SW	NW	SW	34	27	19	E
3	NEOSHO	MEYER	G 10	SW	NW	SW	34	27	19	E
3	NEOSHO	SWILER (was KING)	30-31-32			NE	15	28	19	E
3	NEOSHO	SWILER (was KING)	33-34-35			NE	15	28	19	E
3	NEOSHO	SWILER (was WARSTLER)	3&4&5			NE	15	28	19	E
3	NEOSHO	SWILER (was KING)	36-37-38			NE	15	28	19	E
3	NEOSHO	SWILER (was KING)	24-25-26			NE	15	28	19	E
3	NEOSHO	SWILER (was WARSTLER)	1&6&7			NE	15	28	19	E
3	NEOSHO	SWILER (was GEARHART)	5&6&10			NE	15	28	19	E
3	NEOSHO	SWILER (was KING)	27-28-29			NE	15	28	19	E
3	NEOSHO	SWILER (was WARSTLER)	1&1&2			NE	15	28	19	E
3	NEOSHO	CARLSON-TORREY	W 2	N2	SW	NW	10	28	19	E
3	NEOSHO	CARLSON-TORREY	W 1	E2	SW	NW	10	28	19	E
3	NEOSHO	HUDSON	2 B			SW	10	28	19	E
3	NEOSHO	COX	W 5		SW	SE	18	30	18	E

Priority 1C Wells

District	County	Lease Name	Well Number	Q1	Q2	Q3	Sect.	Twp.	Rng.	Dir.
3	NEOSHO	COX	2	SW	SW	SE	18	30	18	E
3	NEOSHO	DUGAN	2				15	28	19	E
3	NEOSHO	DUGAN	3				15	28	19	E
3	NEOSHO	DUGAN	4				15	28	19	E
3	NEOSHO	SMITH BROTHERS	6			NE	19	27	21	E
3	NEOSHO	SMITH BROTHERS	2			NE	19	27	21	E
3	NEOSHO	SMITH BROTHERS	1			NE	19	27	21	E
3	NEOSHO	SMITH BROTHERS	7			NE	19	27	21	E
3	NEOSHO	DOWNING (not DOWNEY)	A			SW	31	30	18	E
3	NEOSHO	LECK (BOUSE)	1				31	30	18	E
3	NEOSHO	GLENTZER (R LECK)	C			NW	31	30	18	E
3	NEOSHO	DOWNING (not DOWNEY)	B			SW	31	30	18	E
3	NEOSHO	ADAMS (MCMILLAN)	1		NE	NW	14	28	18	E
3	NEOSHO	UMBARGER	1			SW	30	28	18	E
3	NEOSHO	ADAMS (MCMILLAN)	3		NE	NW	14	28	18	E
3	NEOSHO	RENSING	6	SW	NE	NW	3	28	19	E
3	NEOSHO	RENSING	8	NW	NE	NW	3	28	19	E
3	NEOSHO	RENSING	MSG 1	NE	NW	NW	3	28	19	E
3	NEOSHO	RENSING	3	SW	NE	NW	3	28	19	E
3	NEOSHO	EVERETT MCCOY	4	NW	NW	NW	29	28	19	E
3	NEOSHO	TAYLOR	72	N2	NE	SW	26	28	18	E
3	NEOSHO	HOAGLAND	2	SW	SW	SE	29	28	21	E
3	NEOSHO	HOAGLAND	20	SE	SE	SE	29	28	21	E
3	NEOSHO	HOAGLAND	3	SE	SW	SE	29	28	21	E
3	NEOSHO	HOAGLAND	5	S2	SW	SE	29	28	21	E
3	NEOSHO	HOAGLAND	6	SE	SE	SE	29	28	21	E
3	NEOSHO	HOAGLAND	21	NE	NE	NE	29	28	21	E
3	NEOSHO	MEYER	14	SW	SE	NE	33	27	19	E
3	NEOSHO	MEYER	19	NE	SW	NE	33	27	19	E
3	NEOSHO	MEYER	13	SW	SE	NE	33	27	19	E
3	NEOSHO	MEYER	15	SE	SW	NE	33	27	19	E
3	NEOSHO	MEYER	16	NE	SW	NE	33	27	19	E
3	NEOSHO	MEYER	18	NE	SW	NE	33	27	19	E
3	NEOSHO	MEYER	20	NW	SW	NE	33	27	19	E
3	NEOSHO	TRABUE	4	SW	NW		13	30	18	E
3	NEOSHO	SMITH BROS	2		NE	NE	19	27	21	E
3	NEOSHO	SMITH	1	NW	NE	SW	17	30	19	E
3	NEOSHO	SMITH	2	SW	SE	SW	17	30	19	E
3	NEOSHO	KEPLEY	2	SE	SW	SE	2	28	17	E
3	NEOSHO	KEPLEY	3	NE	SE	SE	2	28	17	E
3	NEOSHO	KEPLEY	10	SW	SW	SE	2	28	17	E
3	NEOSHO	KEPLEY	5	NE	SW	SE	2	28	17	E
3	NEOSHO	GILDART	10	NW	NE	SW	11	30	17	E
3	NEOSHO	REINHARDT	SWI 5	SW	SE	SE	15	27	19	E
3	NEOSHO	MCCAN B	W 4 B	SW	NW	NE	14	28	19	E
3	NEOSHO	MCCAN B	W 5 B	SW	NW	NE	14	28	19	E
3	NEOSHO	MCCAN B	W 2	NE	NE	NW	14	28	19	E

Priority 1C Wells

District	County	Lease Name	Well Number	Q1	Q2	Q3	Sect.	Twp.	Rng.	Dir.
3	NEOSHO	WILLIS	C-12	SE	SW	NW	12	28	17	E
3	NEOSHO	WILLIS	D-12	SE	SW	NW	12	28	17	E
3	NEOSHO	TAYLOR BROTHERS	40			SW	26	28	18	E
3	NEOSHO	WATTS CECIL	SWI 1	SE	NE	NW	29	27	19	E
3	NEOSHO	WATTS CECIL	SWI 7	N2	NE	NW	29	27	19	E
3	NEOSHO	WATTS CECIL	SWI 6	N2	NE	NW	29	27	19	E
3	NEOSHO	WILLIS	D 21	SE	SE	SW	12	28	17	E
3	NEOSHO	WILLIS	C 21	SW	SE	NW	12	28	17	E
3	NEOSHO	WILLIS	C-14	NE	SW	SW	12	28	17	E
3	NEOSHO	WILLIS	C-11	NE	SW	NW	12	28	17	E
3	NEOSHO	WATTS CECIL	SWI 5	NE	NE	NW	29	27	19	E
3	NEOSHO	VENNEMAN	7	SE	NW	NE	32	28	21	E
3	NEOSHO	WILLIS	C-13	NE	NW	SW	12	28	17	E
3	NEOSHO	VEENEMAN	4	SW	NW	NE	32	28	21	E
3	NEOSHO	VENNEMAN	6	SE	NW	NE	32	28	21	E
3	NEOSHO	VENNEMAN	8	SW	NW	NE	32	28	21	E
3	NEOSHO	VEENEMAN	5	SW	NW	NE	32	28	21	E
3	NEOSHO	VEENEMAN	3	NW	NW	NE	32	28	21	E
3	NEOSHO	VEENEMAN	1	NW	NW	NE	32	28	21	E
3	NEOSHO	VEENEMAN	2	NW	NW	NE	32	28	21	E
3	NEOSHO	HYLTON (aka HILTON)	25			SE	35	28	20	E
3	NEOSHO	HYLTON (aka HILTON)	08			SE	35	28	20	E
3	NEOSHO	HYLTON (aka HILTON)	16			SE	35	28	20	E
3	NEOSHO	HYLTON (aka HILTON)	02			SE	35	28	20	E
3	NEOSHO	HYLTON (aka HILTON)	04			SE	35	28	20	E
3	NEOSHO	HYLTON (aka HILTON)	05			SE	35	28	20	E
3	NEOSHO	HYLTON (aka HILTON)	07			SE	35	28	20	E
3	NEOSHO	HYLTON (aka HILTON)	09			SE	35	28	20	E
3	NEOSHO	HYLTON (aka HILTON)	10			SE	35	28	20	E
3	NEOSHO	HYLTON (aka HILTON)	11			SE	35	28	20	E
3	NEOSHO	HYLTON (aka HILTON)	12			SE	35	28	20	E
3	NEOSHO	HYLTON (aka HILTON)	13			SE	35	28	20	E
3	NEOSHO	HYLTON (aka HILTON)	01			SE	35	28	20	E
3	NEOSHO	HYLTON (aka HILTON)	06			SE	35	28	20	E
3	NEOSHO	HYLTON (aka HILTON)	03			SE	35	28	20	E
3	NEOSHO	HYLTON (aka HILTON)	27			SE	35	28	20	E
3	NEOSHO	HYLTON (aka HILTON)	15			SE	35	28	20	E
3	NEOSHO	HYLTON (aka HILTON)	14			SE	35	28	20	E
3	NEOSHO	PUGH (GROSDIDIER)	07			SW	36	28	20	E
3	NEOSHO	PUGH (GROSDIDIER)	08			SW	36	28	20	E
3	NEOSHO	PUGH (GROSDIDIER)	01			SW	36	28	20	E
3	NEOSHO	PUGH (GROSDIDIER)	09			SW	36	28	20	E
3	NEOSHO	CADDO (STEINBACH-McMILLAN-WELLS)	01			NW	14	28	18	E
3	NEOSHO	DILLOW	DIL16		SE	SW	15	27	19	E
3	NEOSHO	DILLOW	DIL17		SE	SW	15	27	19	E
3	NEOSHO	DILLOW	DIL14		SE	SW	15	27	19	E

Priority 1C Wells

District	County	Lease Name	Well Number	Q1	Q2	Q3	Sect.	Twp.	Rng.	Dir.
3	NEOSHO	DILLOW	DIL19		SE	SW	15	27	19	E
3	NEOSHO	CADDO (STEINBACH-McMILLAN-WELLS)	03			NW	14	28	18	E
3	NEOSHO	HYLTON (aka HILTON)	24			SE	35	28	20	E
3	NEOSHO	HYLTON (aka HILTON)	26			SE	35	28	20	E
3	NEOSHO	PUGH (GROSDIDIER)	03			SW	36	28	20	E
3	NEOSHO	HYLTON (aka HILTON)	17			SE	35	28	20	E
3	NEOSHO	HYLTON (aka HILTON)	19			SE	35	28	20	E
3	NEOSHO	HYLTON (aka HILTON)	21			SE	35	28	20	E
3	NEOSHO	HYLTON (aka HILTON)	22			SE	35	28	20	E
3	NEOSHO	HYLTON (aka HILTON)	23			SE	35	28	20	E
3	NEOSHO	HYLTON (aka HILTON)	20			SE	35	28	20	E
3	NEOSHO	HYLTON (aka HILTON)	18			SE	35	28	20	E
3	NEOSHO	PUGH (GROSDIDIER)	20			SW	36	28	20	E
3	NEOSHO	TUCKER	A-23			NW	22	28	18	E
3	NEOSHO	MCCOY (was PRICE)	1	SE	SE	NW	30	28	19	E
3	NEOSHO	TUCKER	B-22			NW	22	28	18	E
3	OSAGE	PATTERSON	4-8		NW	NW	8	18	17	E
3	OSAGE	WOODWARD	5-23	SE	NE	NW	23	16	16	E
3	POTTAWATOMIE	FORDHAM	1	W2	W2	SW	10	7	12	E
3	WILSON	CALLARMAN	02		SE	NE	3	30	16	E
3	WILSON	CALLARMAN	04		S2	NE	3	30	16	E
3	WILSON	FAWL (BUTLER)	D		S2	NE	24	27	16	E
3	WILSON	FAWL (BUTLER)	E		S2	NE	24	27	16	E
3	WILSON	BERRIGAN	(HNN01)		E2	NE	35	30	16	E
3	WILSON	BERRIGAN	(HAN05)		W2	NW	36	30	16	E
3	WILSON	SOMMARS	(SOM05)	SE	NE	NE	9	28	17	E
3	WILSON	SOMMARS	(SOM04)			NE	9	28	17	E
3	WILSON	FAWL (BUTLER)	C		S2	NE	24	27	16	E
3	WILSON	SOMMARS	(SOM06)	NE	NE	NE	9	28	17	E
3	WILSON	SOMMARS	(SOM07)	NE	NE	NE	9	28	17	E
3	WILSON	SOMMARS	(SOM08)	NW	NE	NE	9	28	17	E
3	WILSON	SOMMARS	(SOM09)	SW	NE	NE	9	28	17	E
3	WILSON	SOMMARS	(SOM10)	SE	NE	NE	9	28	17	E
3	WILSON	SOMMARS	(SOM12)	SE	NE	NE	9	28	17	E
3	WILSON	SOMMARS	(SOM03)	SE	NE	NE	9	28	17	E
3	WILSON	SOMMARS	(SOM02)	SE	NE	NE	9	28	17	E
3	WILSON	BERRIGAN	(HNN02)		E2	NE	35	30	16	E
3	WILSON	FAWL (BUTLER)	B		S2	NE	24	27	16	E
3	WILSON	BERRIGAN	(HNN03)		E2	NE	35	30	16	E
3	WILSON	BERRIGAN	(HAN02)		W2	NW	36	30	16	E
3	WILSON	SMYERS (not ESTSE)	1		SW	SW	22	29	16	E
3	WILSON	WILES (not ESTSE)	2		NW	SW	22	29	16	E
3	WILSON	FAWL (BUTLER)	F		S2	NE	24	27	16	E
3	WILSON	BERRIGAN	(HAN01)		W2	NW	36	30	16	E
3	WILSON	NEIL NELSON 2	1	NW	SE	NE	36	27	16	E
3	WILSON	NEIL NELSON 2	2	SW	NE	NE	36	27	16	E

Priority 1C Wells

District	County	Lease Name	Well Number	Q1	Q2	Q3	Sect.	Twp.	Rng.	Dir.
3	WILSON	SMALL	35-33	NW	SE	SE	35	30	15	E
3	WILSON	NEODESHA? (now GUDDE)	B			SW	24	30	16	E
3	WILSON	ARMSTRONG	3	SW	NE	NE	11	29	14	E
3	WILSON	ARMSTRONG	2	SW	NE	NE	11	29	14	E
3	WILSON	SHARP	1	SW	SW	NW	25	27	15	E
3	WILSON	SHARP	2	NW	SW	NW	25	27	15	E
3	WILSON	E WALKER SINGLE	1	SE	NE	NE	11	29	14	E
3	WILSON	CALLARMAN	01		SE	NE	3	30	16	E
3	WILSON	HENDRICKSON	(HEN01) 1	SW	SW	NW	31	28	14	E
3	WILSON	REAVES	5	SW	NE	SE	36	27	16	E
3	WILSON	REAVES	6	NW	NE	SE	36	27	16	E
3	WILSON	REAVES	9	SW	NE	SE	36	27	16	E
3	WILSON	REAVES	10	SW	NW	SE	36	27	16	E
3	WILSON	REAVES	11	N2	NW	SE	36	27	16	E
3	WILSON	REAVES	3	NW	NE	SE	36	27	16	E
3	WILSON	REAVES	4	NW	NE	SE	36	27	16	E
3	WILSON	CALLARMAN	1	SW	SW	NW	7	29	17	E
3	WILSON	NELSON B	5	NW	SE	NE	36	27	16	E
3	WILSON	OLSON	5	NE	SW	NW	12	28	16	E
3	WILSON	WILLIAMS	1-A	NW	SE	NW	7	29	16	E
3	WILSON	D OLSON	FP-5-25	SE	SW	NW	3	27	15	E
3	WILSON	KEBERT (not MILLER)	08		NE	SW	22	29	15	E
3	WILSON	KEBERT (not MILLER)	L-5		NW	SW	22	29	15	E
3	WILSON	KEBERT (not MILLER)	MANY			SW	22	29	15	E
3	WILSON	DICKENS	2 (1980)		N2	SE	15	30	17	E
3	WILSON	ANDERSON (CERNEY/LOUIA 'B')	2			SE	27	29	16	E
3	WILSON	SCOTT (BUFFALO BRICK?)	A			SW	12	27	15	E
3	WILSON	SCOTT (BUFFALO BRICK?)	D			SW	12	27	15	E
3	WILSON	SCOTT (BUFFALO BRICK?)	B			SW	12	27	15	E
3	WILSON	FAWL (BUTLER)	2	SE	SE	NE	24	27	16	E
3	WILSON	ERBE (MAXWELL/LOUIA)	1			SE	27	29	16	E
3	WILSON	BERRIGAN	(HAN07)		W2	NW	36	30	16	E
3	WILSON	DICKENS	1 (1980)		N2	SE	15	30	17	E
3	WILSON	ANDERSON (CERNEY/LOUIA 'B')	3			SE	27	29	16	E
3	WILSON	ANDERSON (CERNEY/LOUIA 'B')	1			SE	27	29	16	E
3	WILSON	ERBE (MAXWELL/LOUIA)	4			SE	27	29	16	E
3	WILSON	KEBERT (not MILLER)	06		SW	SW	22	29	15	E
3	WILSON	ERBE (MAXWELL/LOUIA)	2			SE	27	29	16	E
3	WILSON	KEBERT (not MILLER)	07		SE	SW	22	29	15	E
3	WILSON	SMYERS (not ESTSE)	2		SW	SW	22	29	16	E
3	WILSON	ERBE (MAXWELL/LOUIA)	3			SE	27	29	16	E
3	WILSON	KEBERT/RITCHEY (not MILLER)	MANY			SW	22	29	15	E
3	WILSON	SCOTT (BUFFALO BRICK?)	C			SW	12	27	15	E

Priority 1C Wells

District	County	Lease Name	Well Number	Q1	Q2	Q3	Sect.	Twp.	Rng.	Dir.
3	WILSON	SCOTT (BUFFALO BRICK?)	E			SW	12	27	15	E
3	WILSON	SCOTT (BUFFALO BRICK?)	G			SW	12	27	15	E
3	WILSON	SCOTT (BUFFALO BRICK?)	F			SW	12	27	15	E
3	WILSON	SHARP (NAME?)	4			SE	28	27	15	E
3	WILSON	VARNDELL-CONKLIN	?			NE	33	27	17	E
3	WILSON	SHARP (NAME?)	3			SE	28	27	15	E
3	WILSON	SHARP (NAME?)	2			SE	28	27	15	E
3	WILSON	SHARP (NAME?)	1			SE	28	27	15	E
3	WILSON	VARNDELL-CONKLIN	2-1981		NW	NE	33	27	17	E
3	WILSON	HOLDEMAN-34	I-3		NW	NE	34	28	14	E
3	WILSON	STRYKER (O'NEAL)	PJ-7		NE	NW	34	28	14	E
3	WILSON	HOLDEMAN-34	WJ-5		NW	NE	34	28	14	E
3	WILSON	HOLDEMAN-34	WJ-6		NW	NE	34	28	14	E
3	WILSON	HOLDEMAN-34	WJ-7		NW	NE	34	28	14	E
3	WILSON	HOLDEMAN-34	WK-5		NW	NE	34	28	14	E
3	WILSON	HOLDEMAN-34	WL-5		NW	NE	34	28	14	E
3	WILSON	HOLDEMAN-34	03		NW	NE	34	28	14	E
3	WILSON	HOLDEMAN-34	I-2		NW	NE	34	28	14	E
3	WILSON	HOLDEMAN-34	01		NW	NE	34	28	14	E
3	WILSON	OLSON	2			NW	12	28	16	E
3	WILSON	STRYKER (O'NEAL)	PJ-8		NE	NW	34	28	14	E
3	WILSON	OLSON	3			NW	12	28	16	E
3	WILSON	OLSON	4			NW	12	28	16	E
3	WILSON	OLSON	1			NW	12	28	16	E
3	WILSON	VILAS-4 (ANDERSON)			NE	NE	4	28	17	E
3	WILSON	VILAS-4 (ANDERSON)			SW	NE	4	28	17	E
3	WILSON	VILAS-28 (NELSON)				SW	28	27	17	E
3	WILSON	VILAS-28 (NELSON)				SW	28	27	17	E
3	WILSON	VILAS-4 (ANDERSON)			NE	NE	4	28	17	E
3	WILSON	HOLDEMAN-27	A			SE	27	28	14	E
3	WILSON	VILAS-4 (ANDERSON)			SW	NE	4	28	17	E
3	WILSON	WILSON	11-J-11			SE	11	28	13	E
3	WILSON	VILAS-33 (MYERS)	02	E2	SE	SW	33	27	17	E
3	WILSON	STRYKER (O'NEAL)	WJ-9		NE	NW	34	28	14	E
3	WILSON	VILAS-33 (JOHNSON)				SW	33	27	17	E
3	WILSON	VILAS-33 (MYERS)	01	NE	SW	SW	33	27	17	E
3	WILSON	FEDELL	B			NE	27	28	14	E
3	WILSON	ENGSTROM	CT-1		SW	NW	27	28	14	E
3	WILSON	VILAS-33 (BLACK)			E2	NW	33	27	17	E
3	WILSON	ENGSTROM	CT-4			NW	27	28	14	E
3	WILSON	VILAS-33 (BLACK)			E2	NW	33	27	17	E
3	WILSON	WILSON	11-J-03			SE	11	28	13	E
3	WILSON	VILAS-33 (HANSEN)	03	W2	W2	SE	33	27	17	E
3	WILSON	VILAS-33 (VARNDELL)				NE	33	27	17	E
3	WILSON	VILAS-33 (HANSEN/DULIN)				NW	33	27	17	E
3	WILSON	VILAS-33 (VARNDELL)	V-3	SE	NE	NE	33	27	17	E
3	WILSON	VILAS-33 (SHEPHERD)			W2	NW	33	27	17	E

Priority 1C Wells

District	County	Lease Name	Well Number	Q1	Q2	Q3	Sept.	Twp.	Rng.	Dir.
3	WILSON	VILAS-4 (ANDERSON)			SE	NE	4	28	17	E
3	WILSON	ENGSTROM	A			NW	27	28	14	E
3	WILSON	VILAS-33 (JOHNSON)				SW	33	27	17	E
3	WILSON	VILAS-28 (NELSON)	01	SE	SE	SW	28	27	17	E
3	WILSON	VILAS-33 (HANSEN/DULIN)				SE	33	27	17	E
3	WILSON	VILAS-33 (HANSEN/DULIN)				NW	33	27	17	E
3	WILSON	VILAS-33 (HANSEN)				NE	33	27	17	E
3	WILSON	VILAS-33 (JOHNSON)				SW	33	27	17	E
3	WILSON	VILAS-33 (JOHNSON)				SW	33	27	17	E
3	WILSON	HOLDEMAN-34	PI-5		NW	NE	34	28	14	E
3	WILSON	VILAS-33 (JOHNSON)				SW	33	27	17	E
3	WILSON	VILAS-33 (MYERS)	03	N2	SE	SW	33	27	17	E
3	WILSON	HOLDEMAN-34	I-1		NW	NE	34	28	14	E
3	WILSON	VILAS-33 (HANSEN)				NE	33	27	17	E
3	WILSON	VILAS-33 (SHEPHERD)			W2	NW	33	27	17	E
3	WILSON	VILAS-33 (MYERS)				SW	33	27	17	E
3	WILSON	VILAS-33 (SHEPHERD)			W2	NW	33	27	17	E
3	WILSON	VILAS-33 (BLACK)			E2	NW	33	27	17	E
3	WILSON	VILAS-33 (BLACK)			E2	NW	33	27	17	E
3	WILSON	VILAS-33 (JOHNSON)				SW	33	27	17	E
3	WILSON	HOLDEMAN-34	WI-6		SW	NE	34	28	14	E
3	WILSON	VILAS-33 (MYERS)	04	E2	SW	SW	33	27	17	E
3	WILSON	STRYKER (O'NEAL)	WJ-8		NE	NW	34	28	14	E
3	WILSON	VILAS-28 (CAMPBELL)				SE	28	27	17	E
3	WILSON	STRYKER (O'NEAL)	PI-7		SE	NW	34	28	14	E
3	WILSON	HOLDEMAN-27	CT-11		C	SE	27	28	14	E
3	WILSON	HOLDEMAN-27	CT-13		C	SW	27	28	14	E
3	WILSON	STRYKER (O'NEAL)	I-2		NE	NW	34	28	14	E
3	WILSON	STRYKER (O'NEAL)	03		NE	NW	34	28	14	E
3	WILSON	STRYKER (O'NEAL)	06		NE	NW	34	28	14	E
3	WILSON	HOLDEMAN-34	06		NW	NE	34	28	14	E
3	WILSON	HOLDEMAN-34	07		NW	NE	34	28	14	E
3	WILSON	HOLDEMAN-34	08		NW	NE	34	28	14	E
3	WILSON	HOLDEMAN-34	PL-5		NW	NE	34	28	14	E
3	WILSON	HOLDEMAN-34	PJ-5		SW	NE	34	28	14	E
3	WILSON	HOLDEMAN-34	PJ-6		SW	NE	34	28	14	E
3	WILSON	HOLDEMAN-34	PK-5		NW	NE	34	28	14	E
3	WILSON	HOLDEMAN-27	09		SW	SE	27	28	14	E
3	WILSON	STRYKER (O'NEAL)	I-1		NE	NW	34	28	14	E
3	WILSON	VILAS-33 (HANSEN)	01	NW	NW	SE	33	27	17	E
3	WILSON	VILAS-33 (HANSEN)	02	E2	SW	SE	33	27	17	E
3	WILSON	VILAS-33 (HANSEN/DULIN)				SE	33	27	17	E
3	WILSON	VILAS-33 (SHEPHERD)			W2	NW	33	27	17	E
3	WILSON	HOLDEMAN-34	05		NW	NE	34	28	14	E
3	WILSON	VILAS-33 (BLACK)	06		E2	NW	33	27	17	E
3	WILSON	STRYKER (O'NEAL)	I-3 (1)	NE	NE	NW	34	28	14	E
3	WILSON	HOLDEMAN-34	PI-6		NW	NE	34	28	14	E

Priority 1C Wells

District	County	Lease Name	Well Number	Q1	Q2	Q3	Sect.	Twp.	Rng.	Dir.
3	WILSON	VILAS-4 (ANDERSON)	05		SW	NE	4	28	17	E
3	WILSON	STRYKER (O'NEAL)	PI-8		SE	NW	34	28	14	E
3	WILSON	STRYKER (O'NEAL)	PI-9		NE	NW	34	28	14	E
3	WILSON	STRYKER (O'NEAL)	WI-7		SE	NW	34	28	14	E
3	WILSON	STRYKER (O'NEAL)	01		NE	NW	34	28	14	E
3	WILSON	STRYKER (O'NEAL)	02		NE	NW	34	28	14	E
3	WILSON	STRYKER (O'NEAL)	07		NE	NW	34	28	14	E
3	WILSON	STRYKER (O'NEAL)	04		NE	NW	34	28	14	E
3	WILSON	STRYKER (O'NEAL)	05		NE	NW	34	28	14	E
3	WILSON	VILAS-33 (VARNDELL)				NE	33	27	17	E
3	WILSON	VILAS-28 (ANDERSON/NELSON)				SW	28	27	17	E
3	WILSON	VILAS-33 (BLACK)			E2	NW	33	27	17	E
3	WILSON	VILAS-33 (VARNDELL)				NE	33	27	17	E
3	WILSON	FEDELL	A			NE	27	28	14	E
3	WILSON	VILAS-33 (HANSEN)				SE	33	27	17	E
3	WILSON	VILAS-28 (CAMPBELL)				SE	28	27	17	E
3	WILSON	FEDELL	CT-2		SW	NE	27	28	14	E
3	WILSON	VILAS-33 (MYERS)				SW	33	27	17	E
3	WILSON	HOLDEMAN-27	C			SW	27	28	14	E
3	WILSON	VILAS-33 (MYERS)				SW	33	27	17	E
3	WILSON	VILAS-28 (OLSON)	02	SW	SE	NW	28	27	17	E
3	WILSON	VILAS-28 (CAMPBELL)				SE	28	27	17	E
3	WILSON	VILAS-28 (CAMPBELL)				SE	28	27	17	E
3	WILSON	VILAS-28 (OLSON)	01	SE	SE	NW	28	27	17	E
3	WILSON	VILAS-33 (HANSEN)				SE	33	27	17	E
3	WILSON	VILAS-28 (ANDERSON/NELSON)				SW	28	27	17	E
3	WILSON	VILAS-33 (MYERS)				SW	33	27	17	E
3	WILSON	VILAS-4 (ANDERSON)			SW	NE	4	28	17	E
3	WILSON	VILAS-4 (ANDERSON)			SW	NE	4	28	17	E
3	WILSON	VILAS-4 (ANDERSON A)	30	SW	SE	NE	4	28	17	E
3	WILSON	VILAS-4 (ANDERSON)			SW	NE	4	28	17	E
3	WILSON	VILAS-28 (CAMPBELL)				SE	28	27	17	E
3	WILSON	VILAS-4 (ANDERSON)			SW	NE	4	28	17	E
3	WILSON	VILAS-4 (ANDERSON)			SW	NE	4	28	17	E
3	WILSON	FEDELL	CT-3		NW	NE	27	28	14	E
3	WILSON	VILAS-4 (ANDERSON)			SW	NE	4	28	17	E
3	WILSON	VILAS-4 (CARLSON)	01	NW	NW	NW	4	28	17	E
3	WILSON	VILAS-4 (ANDERSON)			SW	NE	4	28	17	E
3	WILSON	VILAS-4 (ANDERSON)			SW	NE	4	28	17	E
3	WILSON	VILAS-33 (MYERS)				SW	33	27	17	E
3	WILSON	HOLDEMAN-27	1-1980		SE	SE	27	28	14	E
3	WILSON	HOLDEMAN-27	D			SW	27	28	14	E
3	WILSON	HOLDEMAN-27	B			SE	27	28	14	E
3	WILSON	VILAS-4 (ANDERSON)			SE	NE	4	28	17	E

Priority 1C Wells

District	County	Lease Name	Well Number	Q1	Q2	Q3	Sect.	Twp.	Rng.	Dir.
3	WILSON	VILAS-28 (ANDERSON/NELSON)				SW	28	27	17	E
3	WILSON	VILAS-28 (NELSON)	06	NW	NE	SW	28	27	17	E
3	WILSON	VILAS-28 (NELSON)	03	E2	NE	SW	28	27	17	E
3	WILSON	HOLDEMAN-27	CT-12		C	C	27	28	14	E
3	WILSON	VILAS-28 (NELSON)	05	E2	E2	SW	28	27	17	E
3	WILSON	STRYKER (O'NEAL)	WJ-7		NE	NW	34	28	14	E
3	WILSON	VILAS-28 (NELSON)	02	SW	SW	SW	28	27	17	E
3	WILSON	VILAS-4 (ANDERSON)			NW	NE	4	28	17	E
3	WILSON	VILAS-4 (ANDERSON)			NW	NE	4	28	17	E
3	WILSON	VILAS-28 (ANDERSON/NELSON)				SW	28	27	17	E
3	WILSON	VILAS-4 (ANDERSON)	25	SW	SW	NE	4	28	17	E
3	WILSON	VILAS-4 (ANDERSON ASP)	06	SE	SE	NE	4	28	17	E
3	WILSON	VILAS-4 (ANDERSON A)	08	SW	NE	NE	4	28	17	E
3	WILSON	VILAS-4 (ANDERSON A)	03	SE	SE	NE	4	28	17	E
3	WILSON	VILAS-4 (ANDERSON A)	01	SW	SE	NE	4	28	17	E
3	WILSON	VILAS-4 (ANDERSON A)	04		SE	NE	4	28	17	E
3	WILSON	VILAS-28 (NELSON)	04	SW	SE	SW	28	27	17	E
3	WILSON	VILAS-28 (CAMPBELL)				SE	28	27	17	E
3	WILSON	VILAS-4 (ANDERSON)	03		SW	NE	4	28	17	E
3	WILSON	VILAS-4 (ANDERSON)	24	NW	SW	NE	4	28	17	E
3	WILSON	VILAS-28 (OLSON)				NW	28	27	17	E
3	WILSON	VILAS-28 (ANDERSON/NELSON)				SW	28	27	17	E
3	WILSON	VILAS-28 (ANDERSON/NELSON)				SW	28	27	17	E
3	WILSON	VILAS-4 (ANDERSON)			NW	NE	4	28	17	E
3	WILSON	VILAS-28 (ANDERSON/NELSON)				SW	28	27	17	E
3	WILSON	VILAS-28 (WARD)	01	SW	SW	NE	28	27	17	E
3	WILSON	VILAS-28 (CAMPBELL)				SE	28	27	17	E
3	WILSON	VILAS-28 (ANDERSON/NELSON)				SW	28	27	17	E
3	WILSON	VILAS-28 (CAMPBELL)				SE	28	27	17	E
3	WILSON	VILAS-28 (SPONG/WARD)				NE	28	27	17	E
3	WILSON	VILAS-28 (ANDERSON/NELSON)				SW	28	27	17	E
3	WILSON	VILAS-28 (ANDERSON/NELSON)				SW	28	27	17	E
3	WILSON	VILAS-28 (SPONG/WARD)				NE	28	27	17	E
3	WILSON	VILAS-28 (CAMPBELL)				SE	28	27	17	E
3	WILSON	VILAS-4 (ANDERSON)			SE	NE	4	28	17	E
3	WILSON	VILAS-4 (ANDERSON)	26	SW	SW	NE	4	28	17	E
3	WOODSON	BAYLON GUESS	4	NE	SE	NW	27	26	14	E
3	WOODSON	LIDLAW P	3-SWD	NE	SE	NW	2	26	15	E
3	WOODSON	HALFMANN (not Hoffman)	1	SE	SE	SE	31	23	16	E

Priority 1C Wells

District	County	Lease Name	Well Number	Q1	Q2	Q3	Sect.	Twp.	Rng.	Dir.
3	WOODSON	HALFMANN (not Hoffman)	6	SE	NW	SE	31	23	16	E
3	WOODSON	HALFMANN (not Hoffman)	7	NW	SW	SE	31	23	16	E
3	WOODSON	ALEXANDER	A1	SE	SE	SE	18	24	16	E
3	WOODSON	MENTZER	D 1	SW	NW	SW	8	25	15	E
3	WOODSON	STATE OF KS (W&P)	6-1			NE	11	26	14	E
3	WOODSON	BAYLON GUESS	2	SW	NW	NW	31	26	15	E
3	WOODSON	STATE OF KS (W&P)	5-1			NE	11	26	14	E
3	WOODSON	LAIDLAW P	3	NE	SE	NW	2	26	15	E
3	WOODSON	CARL ALLEN (CRESS)	(ALL03)		W2	SW	27	25	17	E
3	WOODSON	CARL ALLEN (CRESS)	(ALL02)		W2	SW	27	25	17	E
3	WOODSON	CARL ALLEN (CRESS)	(ALL04)		W2	SW	27	25	17	E
3	WOODSON	CARL ALLEN (CRESS)	(ALL05)		W2	SW	27	25	17	E
3	WOODSON	CARL ALLEN (CRESS)	(ALL01)		W2	SW	27	25	17	E
3	WOODSON	O'BRYAN	6	SE	NE	SE	36	26	15	E
3	WOODSON	VANDERMAN	1	SW	SE	NE	33	23	17	E
3	WOODSON	WYCOFF	1	SE	SE	SW	11	25	13	E
3	WOODSON	JACKSON	1	SW	SE	NE	29	26	17	E
3	WOODSON	STURDIVAN	3	SE	SW	SE	18	24	16	E
3	WOODSON	BIRD RANCH	30	NE	NE	NE	28	24	14	E
3	WOODSON	ALBIN	1	SE	SW	NW	6	25	14	E
3	WOODSON	SAFERITE	1	NE	W2	SE	25	23	16	E
3	WOODSON	TIPTON	1			SW	22	25	14	E
4	BARTON	APEL	2	SE	SE	SW	24	19	12	W
4	BARTON	KEIL-STRECKER	1	NE	SE	NE	3	16	15	W
4	ELLIS	ARMBRUSTER	1	SE	NE	SW	1	13	20	W
4	ELLIS	JACO	4	E2	SW	SE	6	11	17	W
4	ELLIS	RICHMOND B	1	N2	NW	SE	6	11	16	W
4	ELLIS	SLAUGHTER 'B'	1	SE	NE	NE	8	13	19	W
4	GRAHAM	PFEIFER	1	SW	NW	NW	21	9	25	W
4	GRAHAM	PFEIFER H	2	NE	NE	NW	27	10	25	W
4	GRAHAM	PFEIFER H	1	SW	NE	NW	27	10	25	W
4	GRAHAM	ROME	1	NE	NE	NE	20	9	25	W
4	NORTON	Retke	RFI #1	SE	SE	NE	16	1	24	W
4	NORTON	Retke	RFI #2	SE	SE	NW	16	1	24	W
4	RAWLINS	HUSS A	1-427	NW	NW	NE	27	1	33	W
4	ROOKS	BURTON	1	NW	NE	SE	14	7	19	W
4	ROOKS	ROY	1	SE	NE	NW	13	8	20	W
4	ROOKS	SCHOENTHALER	1	NW	SW	SE	31	10	19	W
4	RUSSELL	BOXBERGER	2			NW	32	13	14	W
4	RUSSELL	BOXBERGER A	5			NW	32	13	14	W
4	RUSSELL	BOXBERGER A	2			NW	32	13	14	W
4	RUSSELL	BOXBERGER B	1			NW	32	13	14	W
4	RUSSELL	DUMLER	?	C	NE	SE	32	13	15	W
4	RUSSELL	WARREN	1	SW	SE	NE	34	14	15	W
4	SHERIDAN	BOEGER	1	SW	SW	NW	32	9	30	W
4	TREGO	BEATTIE (LYND?)	1	SE	NE	NW	1	12	22	W
4	TREGO	HENDRICKSON	1	NW	SE	NE	35	12	22	W

Priority 1C Wells

District	County	Lease Name	Well Number	Q1	Q2	Q3	Sect.	Twp.	Rng.	Dir.
4	TREGO	HLADEK	1-26	SE	NW	NW	26	12	25	W
4	TREGO	SHUBERT B	1	NW	NE	SE	27	11	22	W

Priority 2 Wells

Priority 2 Wells

District	County	Lease Name	Well Number	Q1	Q2	Q3	Sect.	Twp.	Rng.	Dir.
2	COWLEY	BOSSI	1	SE	SW	SE	9	35	4	E
2	COWLEY	GILLILAND R	4	SE	SE	SE	24	33	7	E
2	MORRIS	W E FLOYD	2	SE	SE	SE	18	16	5	E
3	ALLEN	BARTLETT	54		E2	SW	34	24	21	E
3	ALLEN	BARTLETT	44		E2	SW	34	24	21	E
3	ALLEN	BARTLETT	46		E2	SW	34	24	21	E
3	ALLEN	BARTLETT	06		E2	SW	34	24	21	E
3	ALLEN	BARTLETT	32		E2	SW	34	24	21	E
3	ALLEN	BARTLETT	24		E2	SW	34	24	21	E
3	ALLEN	BARTLETT	40		E2	SW	34	24	21	E
3	ALLEN	BARTLETT	28		E2	SW	34	24	21	E
3	ALLEN	BARTLETT	56		E2	SW	34	24	21	E
3	ALLEN	BARTLETT	14		E2	SW	34	24	21	E
3	ALLEN	BARTLETT	26		E2	SW	34	24	21	E
3	ALLEN	BARTLETT	16		E2	SW	34	24	21	E
3	ALLEN	BARTLETT	18		E2	SW	34	24	21	E
3	ALLEN	BARTLETT	36		E2	SW	34	24	21	E
3	ALLEN	BARTLETT	04		E2	SW	34	24	21	E
3	ALLEN	Casper (KRONE)	CASOW1	SE	SW	SE	29	26	18	E
3	ALLEN	Kramer	2-13	NE	NE	SW	13	24	17	E
3	ALLEN	Kramer	1-24	SE	NW	NW	24	24	17	E
3	ALLEN	Williams	WIL02	SW	NW	NE	28	26	21	E
3	ALLEN	Williams	WIL09	SW	SE	NE	28	26	21	E
3	ALLEN	Williams	WIL01	SW	NW	NE	28	26	21	E
3	ALLEN	Williams	WIL08	NE	SW	NE	28	26	21	E
3	ALLEN	Williams	WIL07	SE	SW	NE	28	26	21	E
3	ALLEN	Williams	WIL03	SW	NW	NE	28	26	21	E
3	ALLEN	Williams	WIL06	NE	SW	NE	28	26	21	E
3	ALLEN	Williams	WIL10	SW	SE	NE	28	26	21	E
3	ALLEN	Williams	WIL14	SW	SE	NE	28	26	21	E
3	ALLEN	Williams	WIL17	NW	SW	NE	28	26	21	E
3	ALLEN	Williams	WIL18	NW	SW	NE	28	26	21	E
3	ALLEN	Williams	WIL19	SW	NW	NE	28	26	21	E
3	ALLEN	Williams	WIL11	SW	SE	NE	28	26	21	E
3	ALLEN	Williams	WIL13	SE	SE	NE	28	26	21	E
3	ALLEN	Williams	WIL12	SE	SE	NE	28	26	21	E
3	ALLEN	BARTLETT	01		E2	SW	34	24	21	E
3	ALLEN	BARTLETT	42		E2	SW	34	24	21	E
3	BOURBON	WADE	3-22	NE	SE	NW	3	24	23	E
3	BOURBON	PARR	11-14	SE	SW	SW	11	24	23	E
3	BOURBON	MIANO	20-12	SW	SE	NW	20	23	24	E
3	BOURBON	WADE	19-44	SW	SE	SW	19	23	24	E
3	BOURBON	SMITH	32-44	W2	SE	SE	32	23	24	E
3	BOURBON	O'BRIEN	TEP-3	S2	NE	NW	14	27	22	E
3	BOURBON	HARRIS	TEP-1	SW	SW	SE	11	27	22	E
3	BOURBON	O'BRIEN	TEP-1	NE	NE	NW	14	27	22	E

Priority 2 Wells

District	County	Lease Name	Well Number	Q1	Q2	Q3	Sect.	Twp.	Rng.	Dir.
3	CHAUTAUQUA	BECKENHOLDT	3	NW	NW	NE	13	32	9	E
3	CHAUTAUQUA	BANNING	1	E2	SE	NE	18	32	10	E
3	CHAUTAUQUA	ALTER	KHHT-1	SW	SW	SE	22	33	13	E
3	CHAUTAUQUA	DALE HOBART	1	NW	NW	SW	33	32	9	E
3	CHAUTAUQUA	HADEN-SNYDER	1-B	E2	SE	NW	12	33	8	E
3	CHAUTAUQUA	CONTRARY	1			SE	5	32	10	E
3	CHAUTAUQUA	CONTRARY	3			SE	5	32	10	E
3	CHAUTAUQUA	CONTRARY	2			SE	5	32	10	E
3	CRAWFORD	B. Augustine	AUG02	NE	NE	NE	34	28	22	E
3	CRAWFORD	B. Augustine	AUG01	SW	NW	NW	35	28	22	E
3	CRAWFORD	B. Augustine	AUG03	NW	NE	NE	34	28	22	E
3	DOUGLAS	WERTS	1	SE	SE	SW	6	14	21	E
3	DOUGLAS	Thrasher	09	SE	SE	SW	25	13	20	E
3	DOUGLAS	Thrasher	01	SW	SE	SW	25	13	20	E
3	DOUGLAS	Thrasher	08	SE	SE	SW	25	13	20	E
3	DOUGLAS	Thrasher	04	SW	SE	SW	25	13	20	E
3	DOUGLAS	Thrasher	02	SE	SW	SW	25	13	20	E
3	DOUGLAS	Thrasher	03	SE	SW	SW	25	13	20	E
3	DOUGLAS	Thrasher	06	SW	SE	SW	25	13	20	E
3	DOUGLAS	Thrasher	07	SW	SE	SW	25	13	20	E
3	DOUGLAS	Thrasher	10	SE	SE	SW	25	13	20	E
3	DOUGLAS	Thrasher	I-5	SW	SE	SW	25	13	20	E
3	ELK	DENIS BRYAN	DB19-3	E2	SE	NE	19	30	11	E
3	ELK	DAVID DENTON	DD16-8		NW	SE	16	30	11	E
3	ELK	DAVID DENTON	DD16-3	NW	SE	SW	16	30	11	E
3	ELK	DAVID DENTON	DD16-2	SW	SE	SW	16	30	11	E
3	ELK	DAVID DENTON	DD16-4	NE	SW	SW	16	30	11	E
3	LABETTE	VAN ORSDALL (not COTTEN L)	(COT03)	SE	SW	NW	25	33	17	E
3	LABETTE	BOGLE	1			NE	35	34	20	E
3	LABETTE	BOGLE	2			NE	35	34	20	E
3	LABETTE	RUTTGEN	1B	W2	E2	NE	12	33	17	E
3	LABETTE	MANNERS	9A	SW	NW	NW	31	31	21	E
3	LABETTE	MANNERS	5	NW	SE	SE	25	31	20	E
3	LABETTE	MANNERS	4A	NE	SW	SW	30	31	21	E
3	LABETTE	GARY McNICKLE	(MCN002)		S2	SW	16	33	18	E
3	LABETTE	MANNERS	2	SW	NE	NE	36	31	20	E
3	LABETTE	MANNERS EAST	3	SW	SE	NE	28	31	21	E
3	LABETTE	MANNERS	1	SE	NW	NW	31	31	21	E
3	LABETTE	MANNERS	2	S2	SE	SW	2	31	20	E
3	LABETTE	MYERS/HAYDEN	7				28	32	19	E
3	LABETTE	MYERS/HAYDEN	8				28	32	19	E
3	LABETTE	MYERS/HAYDEN	6				28	32	19	E
3	LABETTE	BURRIS (not BEEBE)	7			NE	33	32	18	E
3	LABETTE	MYERS/HAYDEN	10				28	32	19	E
3	LABETTE	MYERS/HAYDEN	19				28	32	19	E

Priority 2 Wells

District	County	Lease Name	Well Number	Q1	Q2	Q3	Sect.	Twp.	Rng.	Dir.
3	LABETTE	MYERS/HAYDEN	12				28	32	19	E
3	LABETTE	BURRIS (not BEEBE)	8			NE	33	32	18	E
3	LABETTE	BURRIS (not BEEBE)	9			NE	33	32	18	E
3	LABETTE	MYERS/HAYDEN	21				28	32	19	E
3	LABETTE	MYERS/HAYDEN	13				28	32	19	E
3	LABETTE	MYERS/HAYDEN	14				28	32	19	E
3	LABETTE	MYERS/HAYDEN	15				28	32	19	E
3	LABETTE	MYERS/HAYDEN	16				28	32	19	E
3	LABETTE	MYERS/HAYDEN	17				28	32	19	E
3	LABETTE	MYERS/HAYDEN	18				28	32	19	E
3	LABETTE	MYERS/HAYDEN	20				28	32	19	E
3	LABETTE	MYERS/HAYDEN	9				28	32	19	E
3	LABETTE	MYERS/HAYDEN	11				28	32	19	E
3	LINN	Day	DAY22	SW	SE	SW	28	19	22	E
3	LINN	Day	DAY07	NW	NW	NW	33	19	22	E
3	LINN	Piper	PIP41	SW	NW	NE	27	19	22	E
3	LINN	Piper	PIP17	SW	NE	NE	27	19	22	E
3	LINN	Piper	PIP31	NE	SW	NE	27	19	22	E
3	LINN	Piper	PIP39	SE	NW	NE	27	19	22	E
3	LINN	Piper	PIP20	NE	NW	NE	27	19	22	E
3	LINN	Piper	PIP16	NW	NE	NE	27	19	22	E
3	LINN	Piper	PIP09	NE	NE	NE	27	19	22	E
3	LINN	Piper	PIP06	NE	NE	NE	27	19	22	E
3	LINN	Piper	PIP49	SW	SW	NE	27	19	22	E
3	LINN	Piper	PIP48	NW	SW	NE	27	19	22	E
3	LINN	Piper	PIP46	NW	SW	NE	27	19	22	E
3	LINN	Piper	PIP45	NE	SW	NE	27	19	22	E
3	LINN	Piper	PIP44	NW	SW	NE	27	19	22	E
3	LINN	Piper	PIP27	NW	SE	NE	27	19	22	E
3	LINN	DAY	DAY11	SW	SW	SW	28	19	22	E
3	LINN	DAY	DAY15	SE	SW	SW	28	19	22	E
3	LINN	Diehm	DIE05		SW	NW	33	19	22	E
3	LINN	Diehm	DIE04		SW	NW	33	19	22	E
3	LINN	Diehm	DIE06		SE	NW	33	19	22	E
3	LINN	Diehm	DIE07		SW	NW	33	19	22	E
3	LINN	Diehm	DIE02		SE	NW	33	19	22	E
3	LINN	WILSON	12-43	SE	NE	SE	12	23	22	E
3	LINN	Piper	PIP02	NW	NE	NE	27	19	22	E
3	LINN	Piper	PIP51	NW	SW	NE	27	19	22	E
3	MIAMI	PECKMAN	44-7	SE	SE	SE	7	18	24	E
3	MIAMI	PECKMAN	11-17	SE	NW	NW	17	18	24	E
3	MIAMI	ROBERT PLAYER	FONTUS 2	NE	NE	NW	13	17	21	E
3	MIAMI	ROBERT PLAYER	FONTUS 1	SE	NE	NW	13	17	21	E
3	MIAMI	JAMES PLAYER-18	FONTUS 2	NW	SW	SW	18	17	22	E
3	MIAMI	ROBERT PLAYER	FONTUS 3	SE	NE	NW	13	17	21	E
3	MIAMI	PECKMAN ANGUS	32-7 WD	S2	SW	NE	7	18	24	E

Priority 2 Wells

District	County	Lease Name	Well Number	Q1	Q2	Q3	Sect.	Twp.	Rng.	Dir.
3	MIAMI	JAMES PLAYER-13	FONTUS 1	SW	SE	NE	13	17	21	E
3	MIAMI	JAMES PLAYER-13	FONTUS 3	SE	SE	NE	13	17	21	E
3	MIAMI	PECKMAN	44-6	SE	SE	SE	6	18	24	E
3	MIAMI	MENEFEE	22-2	SE	SE	NW	2	18	24	E
3	MIAMI	Richardson	V12	SE	NW	SE	23	18	21	E
3	MIAMI	Richardson	V11	SW	NW	SE	23	18	21	E
3	MIAMI	Richardson	V10	SW	NW	SE	23	18	21	E
3	MIAMI	Richardson	V2	NW	NW	SE	23	18	21	E
3	MIAMI	Richardson	V3	NE	NW	SE	23	18	21	E
3	MIAMI	HARRINGTON	42-1	NE	SE	NE	1	19	22	E
3	MIAMI	GOLLADAY	12-6	SW	SE	NW	6	19	23	E
3	MIAMI	GOLLADAY	43-1	E2	NE	SE	1	19	22	E
3	MIAMI	GOLLADAY (not GALLADAY)	12-6	SE	SW	NW	6	19	23	E
3	MIAMI	BRUGGER	49-13-	NE	SE	SE	13	16	24	E
3	MIAMI	BRUGGER	62-13-	SE	SW	SE	13	16	24	E
3	MIAMI	BRUGGER	64-13-	SE	SE	SE	13	16	24	E
3	MIAMI	BRUGGER	51-13-	NE	SW	SE	13	16	24	E
3	MIAMI	BRUGGER	63-13-	SW	SE	SE	13	16	24	E
3	MIAMI	HOPPE-16-24-	34-13	NW	NE	SE	13	16	24	E
3	MIAMI	HOPPE-16-24-	48-13	SE	NE	SE	13	16	24	E
3	MIAMI	HOPPE-16-24-	47-13	SW	NE	SE	13	16	24	E
3	MIAMI	BRUGGER	50-13-	NW	SE	SE	13	16	24	E
3	MONTGOMERY	BARNETT	1-21-29			NW	29	34	14	E
3	MONTGOMERY	BARNETT	2-11-29			NW	29	34	14	E
3	MONTGOMERY	BARNETT	3-21-29			NW	29	34	14	E
3	MONTGOMERY	BARNETT	6-21-29			NW	29	34	14	E
3	MONTGOMERY	BARNETT	2-21-29			NW	29	34	14	E
3	MONTGOMERY	BARNETT	1-41-29			NE	29	34	14	E
3	MONTGOMERY	BARNETT	8-21-29			N2	29	34	14	E
3	MONTGOMERY	BARNETT	2-41-29			NE	29	34	14	E
3	MONTGOMERY	BARNETT	21-29			NW	29	34	14	E
3	MONTGOMERY	BARNETT	5-31-29			NE	29	34	14	E
3	MONTGOMERY	BARNETT	31-29			NE	29	34	14	E
3	MONTGOMERY	BARNETT	2-31-29			NE	29	34	14	E
3	MONTGOMERY	BARNETT	5-21-29			NW	29	34	14	E
3	MONTGOMERY	BARNETT	6-31-29			NE	29	34	14	E
3	MONTGOMERY	BILL HEAPE	1C	NE	NE	SW	2	32	15	E
3	MONTGOMERY	COX	6	NW	NE	NE	15	31	17	E
3	MONTGOMERY	GULLICK	5		W2	SE	23	33	14	E
3	MONTGOMERY	GULLICK	1		W2	SE	23	33	14	E
3	MONTGOMERY	GULLICK	2		W2	SE	23	33	14	E
3	MONTGOMERY	GULLICK	3		W2	SE	23	33	14	E
3	MONTGOMERY	GULLICK	4		W2	SE	23	33	14	E
3	MONTGOMERY	GULLICK	1-1		W2	SE	23	33	14	E
3	MONTGOMERY	GULLICK	5		W2	SE	23	33	14	E

Priority 2 Wells

District	County	Lease Name	Well Number	Q1	Q2	Q3	Sect.	Twp.	Rng.	Dir.
3	MONTGOMERY	BARRETT	KHHZ 1	NE	SW	NE	2	34	13	E
3	MONTGOMERY	ALDERMAN	1	NE	NW	SE	1	35	15	E
3	MONTGOMERY	BARNETT	7-31-29			NE	29	34	14	E
3	MONTGOMERY	LAGAL	5-24-20			S2	20	34	14	E
3	MONTGOMERY	BARNETT	3-31-29			NE	29	34	14	E
3	MONTGOMERY	BARNETT	1-31-29			NE	29	34	14	E
3	MONTGOMERY	BARNETT	21-29-B			NW	29	34	14	E
3	MONTGOMERY	LAGAL	4-24-20			S2	20	34	14	E
3	MONTGOMERY	LAGAL	5-34-20			S2	20	34	14	E
3	MONTGOMERY	LAGAL	6-34-20			S2	20	34	14	E
3	MONTGOMERY	LAGAL	6-24-20			S2	20	34	14	E
3	MONTGOMERY	BARNETT	4-21-29			NW	29	34	14	E
3	MONTGOMERY	BARNETT	7-21-29			N2	29	34	14	E
3	MONTGOMERY	LAGAL	7-24-20			S2	20	34	14	E
3	NEOSHO	FLOTTMAN	2	SE	SE	NE	15	28	18	E
3	NEOSHO	FLOTTMAN	4	SW	SE	NE	15	28	18	E
3	NEOSHO	FLOTTMAN	7	NE	SE	NE	15	28	18	E
3	NEOSHO	FLOTTMAN	23 (3)	SE	SE	NE	15	28	18	E
3	NEOSHO	FLOTTMAN	6	SW	SE	NE	15	28	18	E
3	NEOSHO	ALFORD	01		SE	NE	4	27	19	E
3	NEOSHO	ALFORD	20		SE	NE	4	27	19	E
3	NEOSHO	FLOTTMAN	5	SW	SE	NE	15	28	18	E
3	NEOSHO	CORBETT	COR15	NE	SE	NW	18	27	20	E
3	NEOSHO	CORBETT	COR02	SE	SW	NW	18	27	20	E
3	NEOSHO	CORBETT	COR03	SE	SW	NW	18	27	20	E
3	NEOSHO	CORBETT	COR01	SW	SW	NW	18	27	20	E
3	NEOSHO	CORBETT	COR11	NW	SE	NW	18	27	20	E
3	NEOSHO	CORBETT	COR05	SW	SE	NW	18	27	20	E
3	NEOSHO	CORBETT	COR04	SE	SW	NW	18	27	20	E
3	NEOSHO	CORBETT	COR08	NW	SE	NW	18	27	20	E
3	NEOSHO	FLOTTMAN	1		SE	NE	15	28	18	E
3	NEOSHO	CORBETT	COR14	NE	SE	NW	18	27	20	E
3	NEOSHO	ALFORD	03		SE	NE	4	27	19	E
3	NEOSHO	ALFORD	04		SE	NE	4	27	19	E
3	NEOSHO	ALFORD	05		SE	NE	4	27	19	E
3	NEOSHO	ALFORD	02		SE	NE	4	27	19	E
3	NEOSHO	ALFORD	06		SE	NE	4	27	19	E
3	NEOSHO	CORBETT	COR06	SW	SE	NW	18	27	20	E
3	NEOSHO	BEACHNER	(BEA08)		E2	NE	21	29	21	E
3	NEOSHO	BEACHNER	(BEA41)		E2	NE	21	29	21	E
3	NEOSHO	BEACHNER	(BEA45)		E2	NE	21	29	21	E
3	NEOSHO	BEACHNER	(BEA46)		E2	NE	21	29	21	E
3	NEOSHO	BEACHNER	(BEA48)		E2	NE	21	29	21	E
3	NEOSHO	BEACHNER	(BEA47)		E2	NE	21	29	21	E
3	NEOSHO	BEACHNER	(BEA33)		E2	NE	21	29	21	E
3	NEOSHO	BEACHNER	(BEA10)		E2	NE	21	29	21	E

Priority 2 Wells

District	County	Lease Name	Well Number	Q1	Q2	Q3	Sect.	Twp.	Rng.	Dir.
3	NEOSHO	BEACHNER	(BEA04)		E2	NE	21	29	21	E
3	NEOSHO	BEACHNER	(BEA07)		E2	NE	21	29	21	E
3	NEOSHO	BEACHNER	(BEA09)		E2	NE	21	29	21	E
3	NEOSHO	BEACHNER	(BEA11)		E2	NE	21	29	21	E
3	NEOSHO	BEACHNER	(BEA15)		E2	NE	21	29	21	E
3	NEOSHO	BEACHNER	(BEA29)		E2	NE	21	29	21	E
3	NEOSHO	BEACHNER	(BEA30)		E2	NE	21	29	21	E
3	NEOSHO	BEACHNER	(BEA24)		E2	NE	21	29	21	E
3	NEOSHO	BEACHNER	(BEA22)		E2	NE	21	29	21	E
3	NEOSHO	MEYER (ALMA)	MSG 2	SW	SE	SW	34	27	19	E
3	NEOSHO	GREVE (NOT GREENE)	1		NW	SW	4	27	19	E
3	NEOSHO	GREVE (NOT GREENE)	2		SW	SW	4	27	19	E
3	NEOSHO	DUGAN	1				15	28	19	E
3	NEOSHO	BEACHNER	(BEA43)		E2	NE	21	29	21	E
3	NEOSHO	BEACHNER	(BEA19)		E2	NE	21	29	21	E
3	NEOSHO	BEACHNER	(BEA13)		E2	NE	21	29	21	E
3	NEOSHO	BEACHNER	(BEA18)		E2	NE	21	29	21	E
3	NEOSHO	BEACHNER	(BEA17)		E2	NE	21	29	21	E
3	NEOSHO	ALFORD	23		SE	NE	4	27	19	E
3	NEOSHO	CORBETT	COR13	NE	SE	NW	18	27	20	E
3	NEOSHO	ALFORD	16		SE	NE	4	27	19	E
3	NEOSHO	ALFORD	12		SE	NE	4	27	19	E
3	NEOSHO	ALFORD	15		SE	NE	4	27	19	E
3	NEOSHO	ALFORD	21		SE	NE	4	27	19	E
3	NEOSHO	CORBETT	COR12	NE	SE	NW	18	27	20	E
3	NEOSHO	CORBETT	COR09	SW	SE	NW	18	27	20	E
3	NEOSHO	ALFORD	14		SE	NE	4	27	19	E
3	NEOSHO	ALFORD	02A		SE	NE	4	27	19	E
3	NEOSHO	ALFORD	22		SE	NE	4	27	19	E
3	NEOSHO	ALFORD	07		SE	NE	4	27	19	E
3	NEOSHO	ALFORD	13		SE	NE	4	27	19	E
3	OSAGE	GRAY	6-12		SE	NW	12	17	16	E
3	OSAGE	GRAY	4-12		NW	NW	12	17	16	E
3	WILSON	MILLER (O'CONNER)	3		NW	NE	14	28	16	E
3	WILSON	MILLER (O'CONNER)	1		NE	NE	14	28	16	E
3	WILSON	MILLER (O'CONNER)	2		NW	NE	14	28	16	E
3	WILSON	MILLER (O'CONNER)	4		NW	NE	14	28	16	E
3	WILSON	CLAY BRAMAN	07		E2	NW	6	27	16	E
3	WILSON	CLAY BRAMAN	12		E2	NW	6	27	16	E
3	WILSON	CLAY BRAMAN	02		E2	NW	6	27	16	E
3	WILSON	CLAY BRAMAN	05		E2	NW	6	27	16	E
3	WILSON	CLAY BRAMAN	06		E2	NW	6	27	16	E
3	WILSON	CLAY BRAMAN	04		E2	NW	6	27	16	E
3	WILSON	CLAY BRAMAN	10		E2	NW	6	27	16	E
3	WILSON	CLAY BRAMAN	09		E2	NW	6	27	16	E
3	WILSON	CLAY BRAMAN	08		E2	NW	6	27	16	E

Priority 2 Wells

District	County	Lease Name	Well Number	Q1	Q2	Q3	Sect.	Twp.	Rng.	Dir.
3	WILSON	CLAY BRAMAN	03		E2	NW	6	27	16	E
3	WILSON	CLAY BRAMAN	01		E2	NW	6	27	16	E
3	WILSON	CLAY BRAMAN	11		E2	NW	6	27	16	E
3	WOODSON	RAAF	(RAF09)		SE	NW	24	23	13	E
3	WOODSON	RAAF	(RAF06)		SE	NE	24	23	13	E
3	WOODSON	RAAF	(RAF05)		SW	NE	24	23	13	E
3	WOODSON	RAAF	(RAF01)		SW	NE	24	23	13	E
3	WOODSON	RAAF	(RAF03)		SW	NE	24	23	13	E
3	WOODSON	RAAF	(RAF00)		SW	NE	24	23	13	E
3	WOODSON	Laidlaw	LAI10	SE	NE	NE	2	26	15	E
3	WOODSON	Laidlaw	LAI09	NE	NE	NE	2	26	15	E
3	WOODSON	Laidlaw	LAI07	NW	NE	NE	2	26	15	E
3	WOODSON	Laidlaw	LAI05	SW	NE	NE	2	26	15	E
3	WOODSON	Laidlaw	LAI06	SW	NE	NE	2	26	15	E
3	WOODSON	Laidlaw	LAI01	SE	NE	NE	2	26	15	E
3	WOODSON	RAAF	(RAF07)		SE	NE	24	23	13	E
3	WOODSON	RAAF	(RAF04) 6		SW	NE	24	23	13	E
3	WOODSON	Laidlaw	LAI08	NW	NE	NE	2	26	15	E
3	WOODSON	Laidlaw	LAI02	SE	NE	NE	2	26	15	E

Kansas Corporation Commission 2025 QUICK REFERENCE



We serve the
people of
Kansas...

KCC Main Office

1500 SW Arrowhead Road, Topeka, KS 66604-4027
(785) 271-3100

Conservation Division

• Ryan A. Hoffman
Director
266 N. Main St., Ste. 220
Wichita, KS 67202-1513
(316) 337-6200
kcc.cons-general@ks.gov

Public Affairs and Consumer Protection

• Linda Berry
Director
(800) 662-0027
(785) 271-3140
kcc.public.affairs@ks.gov

Transportation Division

• Mike Hoeme
Director
(785) 271-3145
kcc.transportation@ks.gov

Utilities Division

• Jeff McClanahan
Director
(785) 271-3220
kcc.util.dept@ks.gov

KCC Website

<https://kcc.ks.gov/>

Visit our website to find:

- *Business meeting calendar*
- *File a utility complaint*
- *View a docket*
- *Latest regulatory statistics*
- *Legislative reports*
- *Details on public hearings and comment opportunities*
- *Energy education resources*
- *Follow us on YouTube and X*